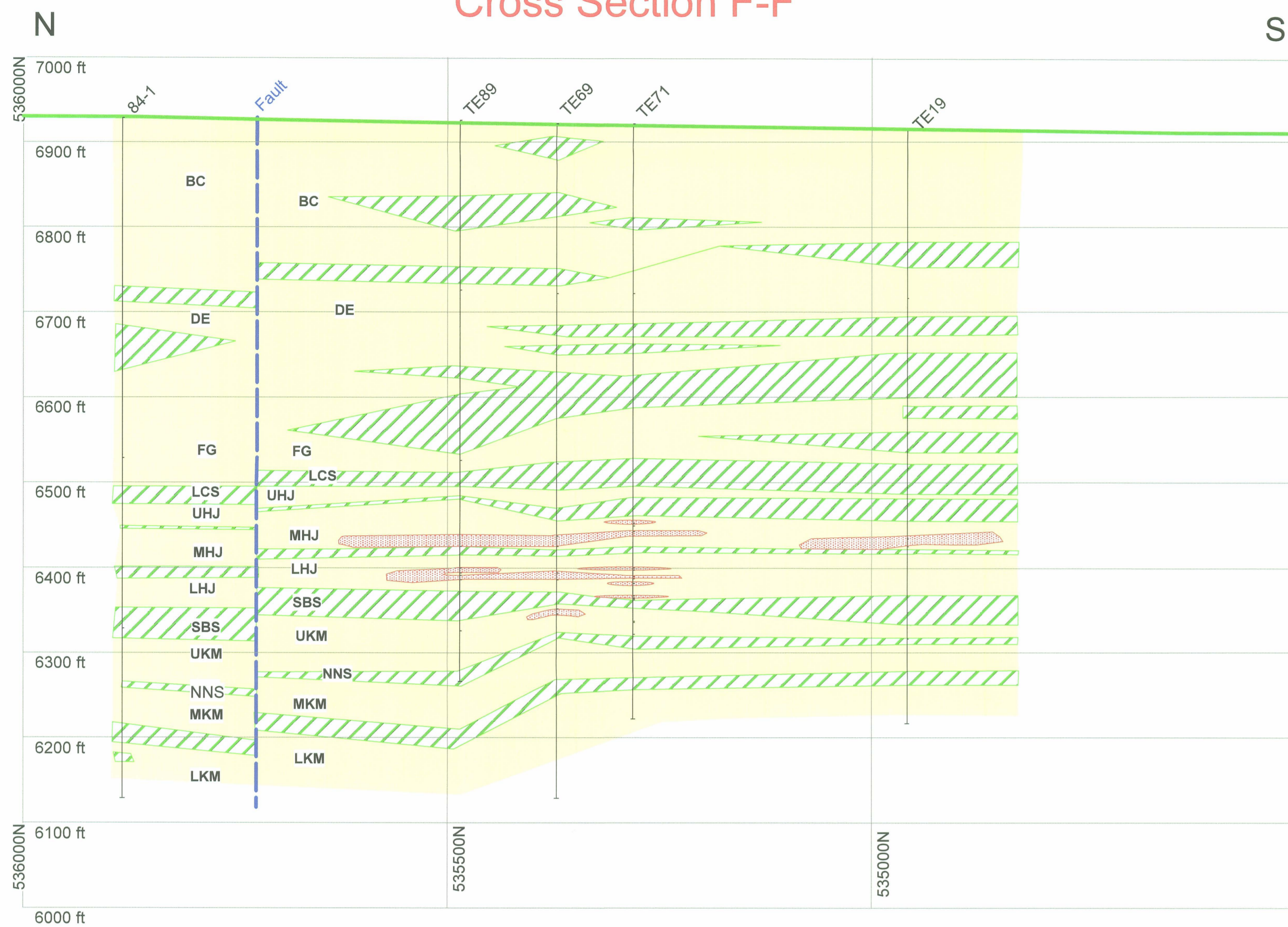




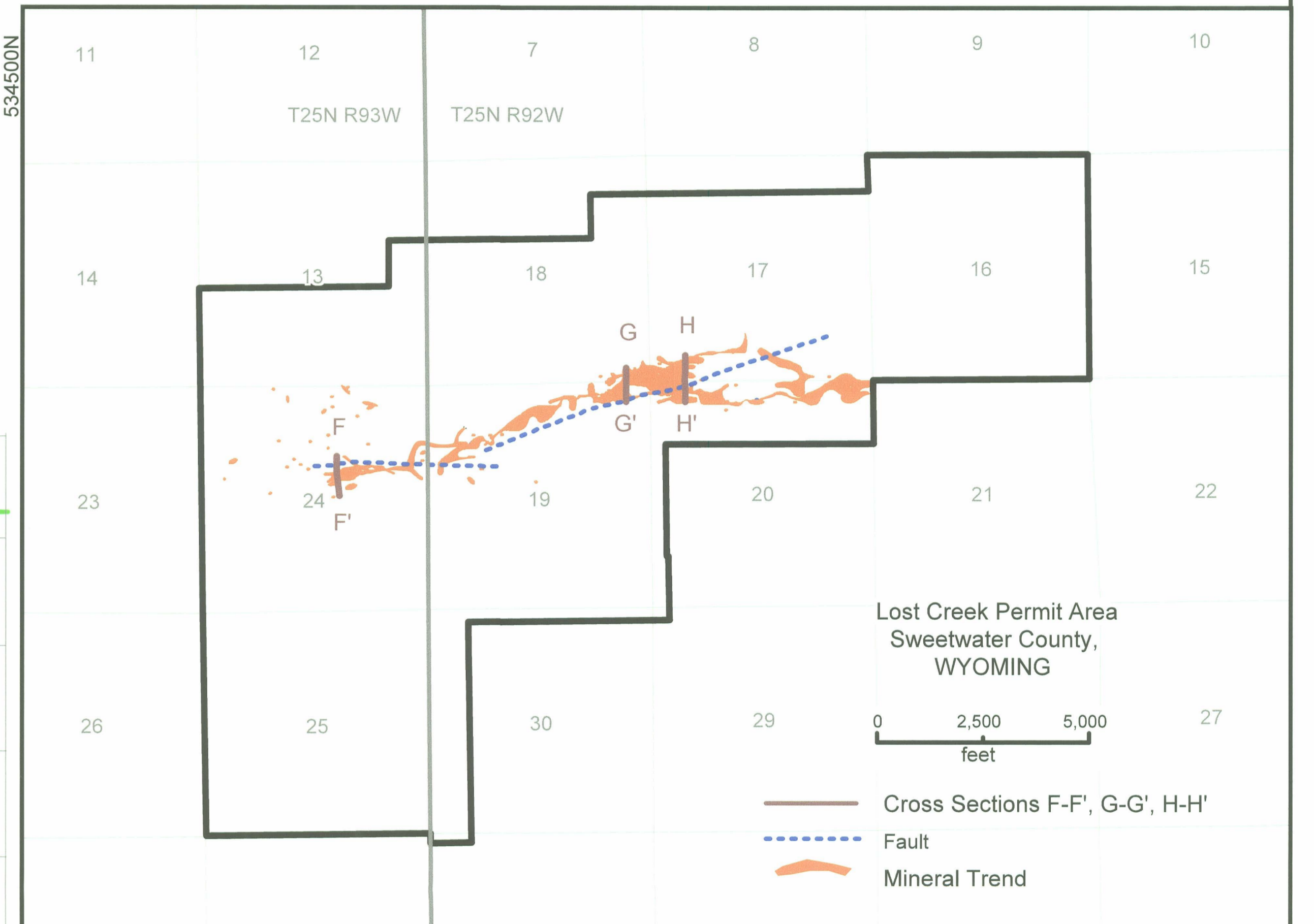

Cross Section F-F'



Cross Section G-G'



Cross Section H-H'



Legend	
	Mineralization Polygons
	Fine Sand and Shale
	Sand
	Stratigraphic Units
	A A Horizon
	BC BC Horizon
	DE DE Horizon
	FG FG Horizon
	LCS Lost Creek Shale
	UHJ Upper HJ sand
	MHJ Middle HJ sand
	LHJ Lower HJ sand
	SBS Sage Brush Shale
	UKM Upper KM sand
	NNS No Name Shale
	MKM Middle KM sand

PLATE 2.6-1e
Cross Sections F - F', G - G', H - H'
Lost Creek Permit Area
 Issued For: NRC TR1.0 Drawn By: HA
 Issued/Revised: 10.11.07
 Drawing No.: NRCTR1.0 PLATE2.6-1e 10.11.07

