**FIGURE 2.5-1** **Rev. 0**

{CCNPP} SITE 50 MILE VICINITY

**CCNPP UNIT 3 ER**

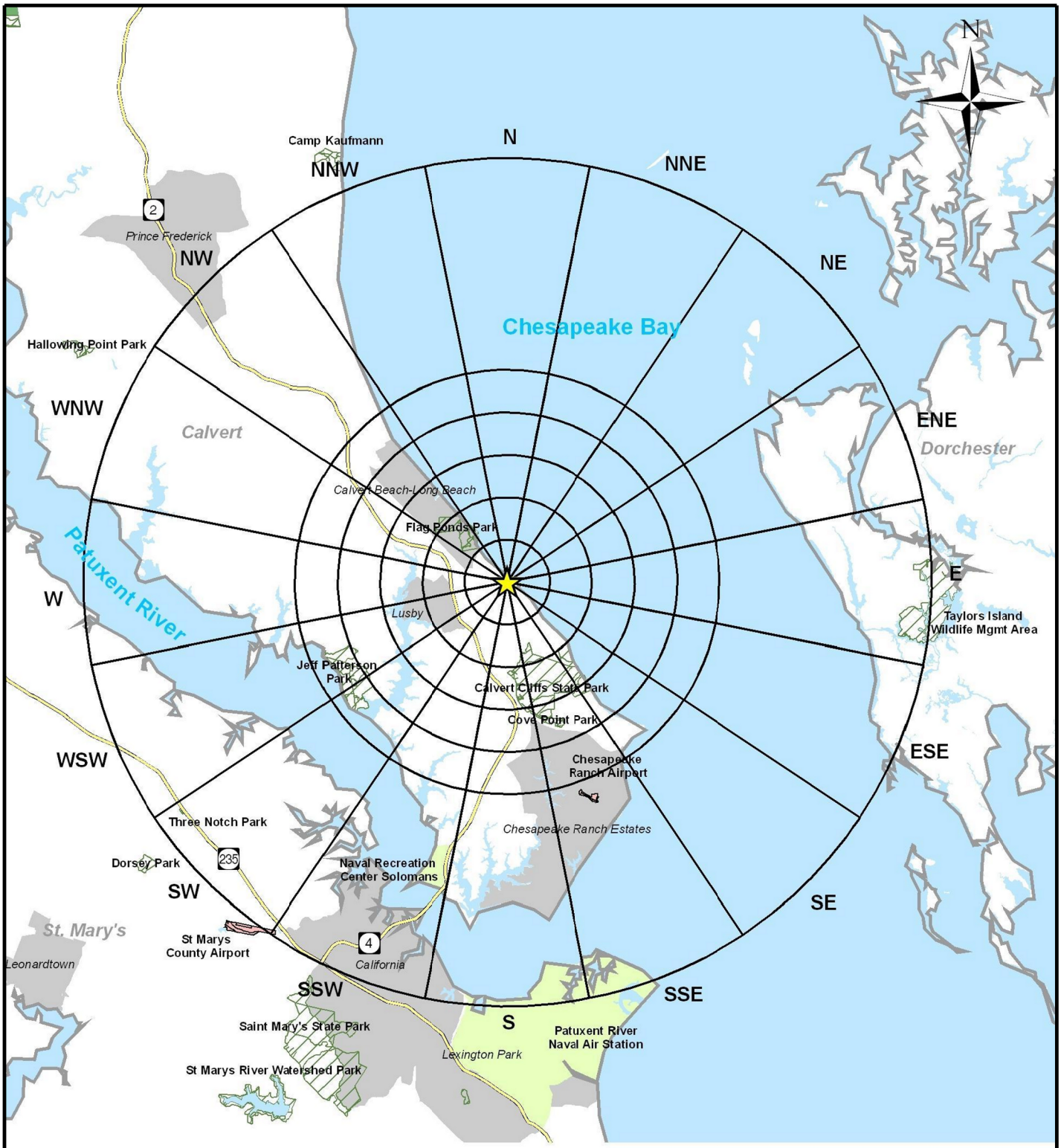


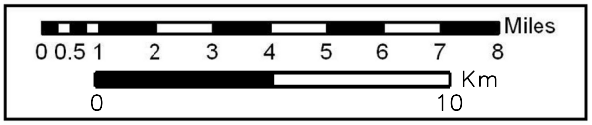


**Legend**

- Calvert Cliffs Nuclear Power Plant
- Primary Highway with Limited Access
- Primary Road
- Military Installation
- Campground or Park
- Airport
- National Park Service Land
- Water
- Populated Areas

**FIGURE 2.5-2** **Rev. 0**

{CCNPP} SITE 10 MILE VICINITY

**CCNPP UNIT 3 ER**

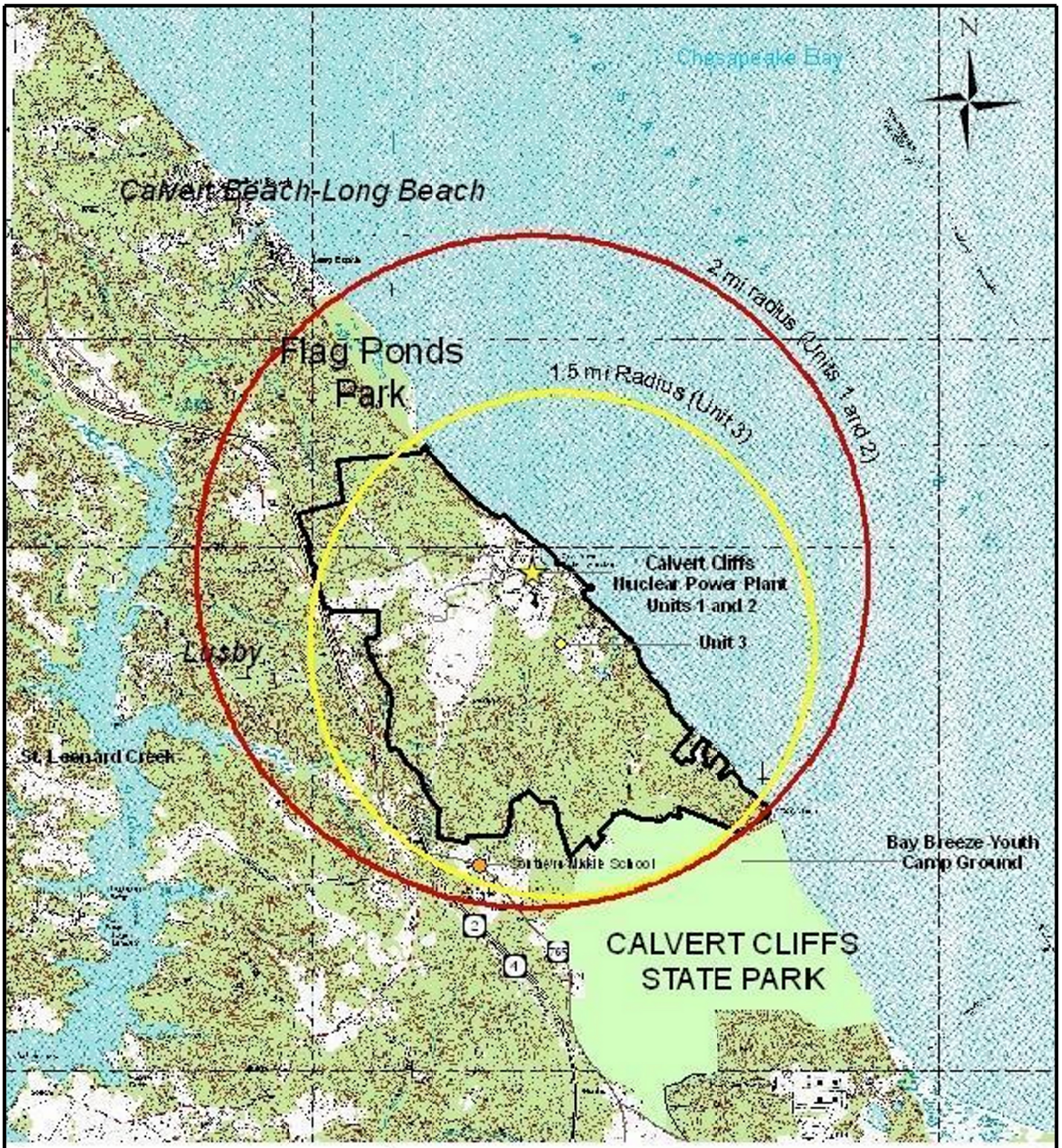


**Legend**

- Calvert Cliffs Nuclear Power Plant Units 1 and 2
- Calvert Cliffs Site Boundary
- Southern Middle School
- Calvert Cliffs Nuclear Power Plant Unit 3
- Primary Road
- Secondary Road
- U.S. Military Land
- Federal, State, or Local Park

0 2250 4500 9000 Feet

0 750 1500 3000 Meters

**FIGURE 2.5-3** **Rev. 0**

{CCNPP UNITS 1, 2, AND 3}
LOW POPULATION ZONE

**CCNPP UNIT 3 ER**