Figure 2.3-218—{Maximum Terrain Heights 0-50 Miles Downwind of CCNPP Site by Compass Sector (*)

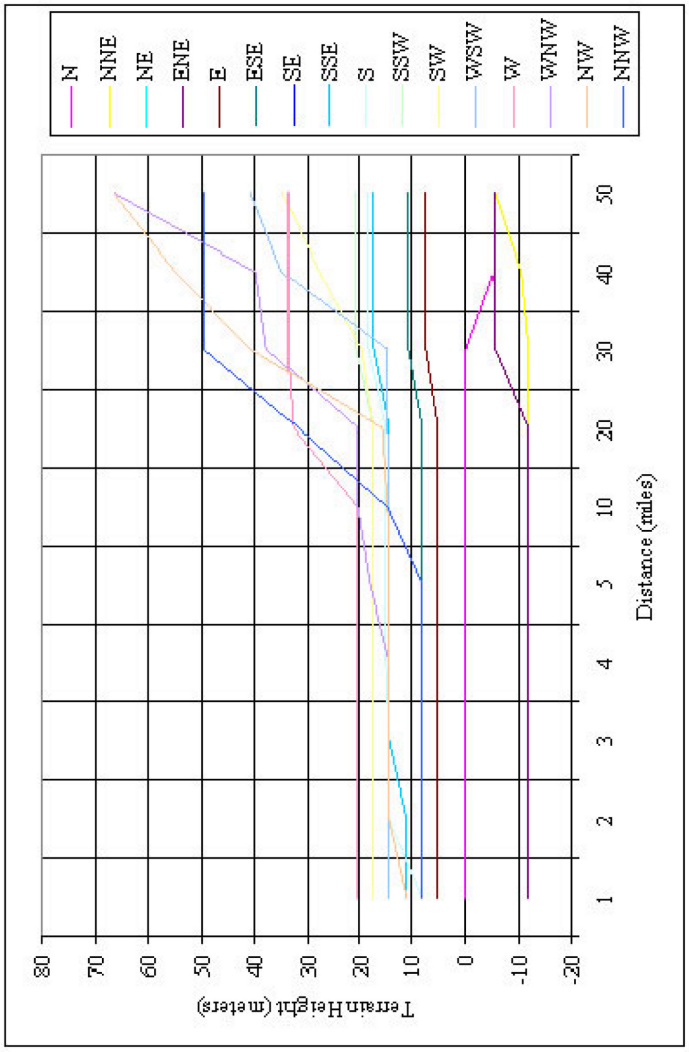

(*) TERRAIN HEIGHTS ARE WITH RESPECT TO CCNPP UNIT 3 GRADE OF 83 FEET (25.3 METERS)

FIGURE 2.3.2-205 Rev. 0
MAXIMUM TERRAIN HEIGHTS 0-50 MILES DOWNWIND OF CCNPP SITE BY COMPASS SECTOR (*)
CCNPP UNIT 3 FSAR

© 2007 UniStar Nuclear Development, LLC. All rights reserved.
COPYRIGHT PROTECTED

Figure 2.3-219—{CCNPP Site Map with Meteorological Tower Location}

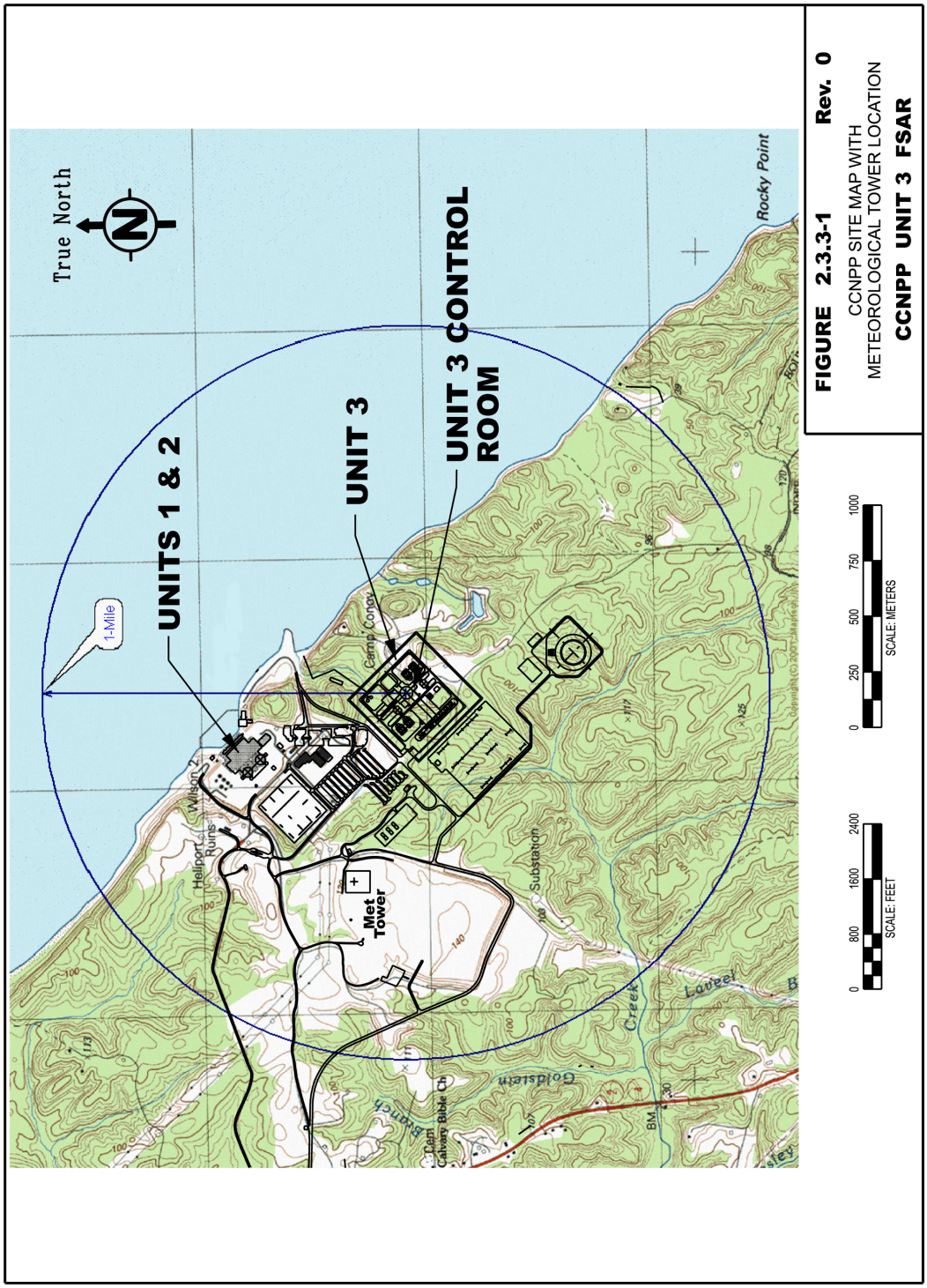

© 2007 UniStar Nuclear Development, LLC. All rights reserved.
COPYRIGHT PROTECTED

Figure 2.3-220—{{Detailed Topography within 8 km (5 mi)

FIGURE 2.3.3-2 **Rev. 0**

DETAILED TOPOGRAPHY WITHIN 8-km (5-mi)

CCNPP UNIT 3 FSAR

© 2007 UniStar Nuclear Development, LLC. All rights reserved.
COPYRIGHT PROTECTED

Figure 2.3-221—{CCNPP Unit 3 Control Room Location

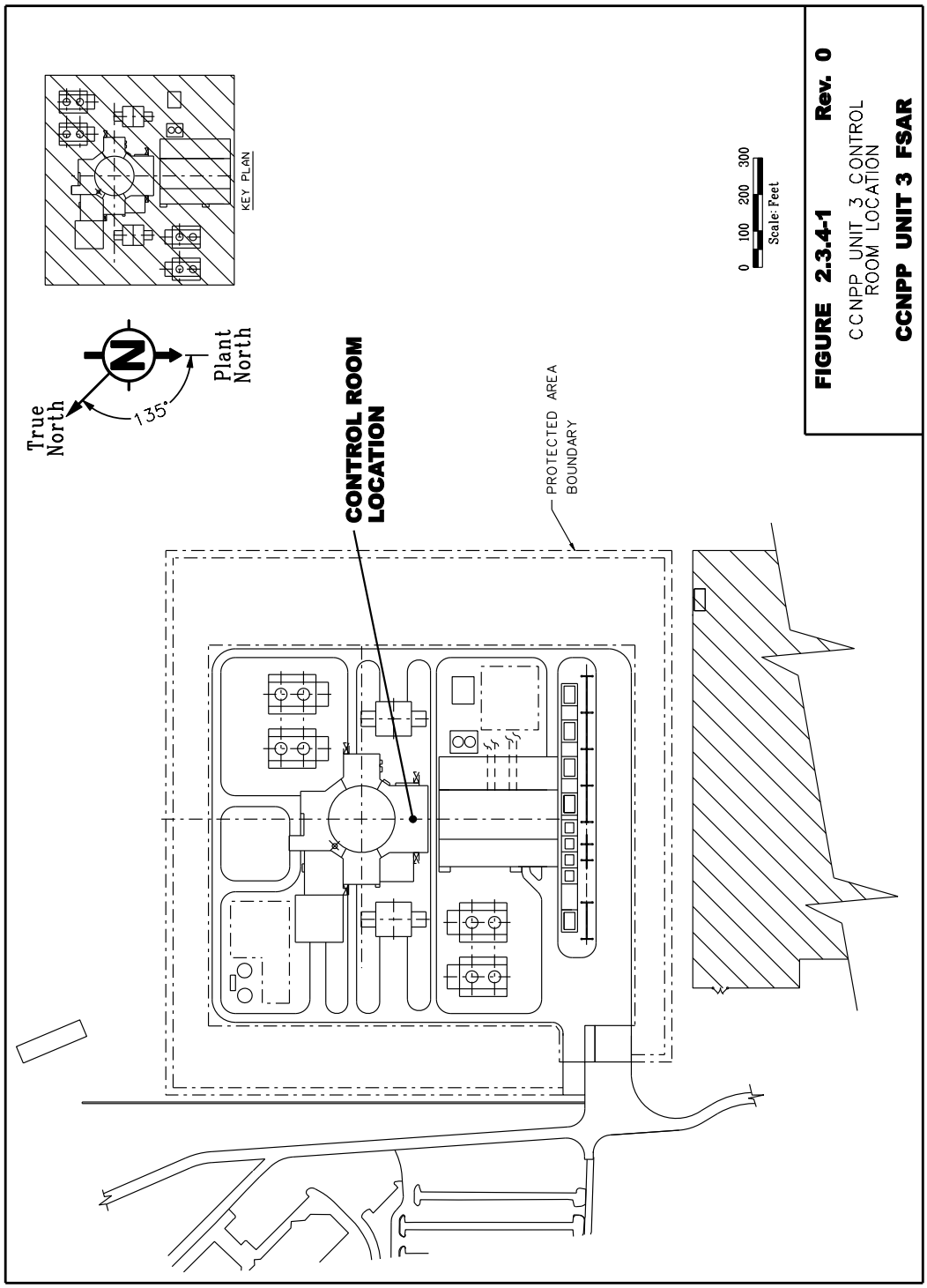

© 2007 UniStar Nuclear Development, LLC. All rights reserved.
COPYRIGHT PROTECTED

© 2007 UniStar Nuclear Development, LLC. All rights reserved.
COPYRIGHT PROTECTED