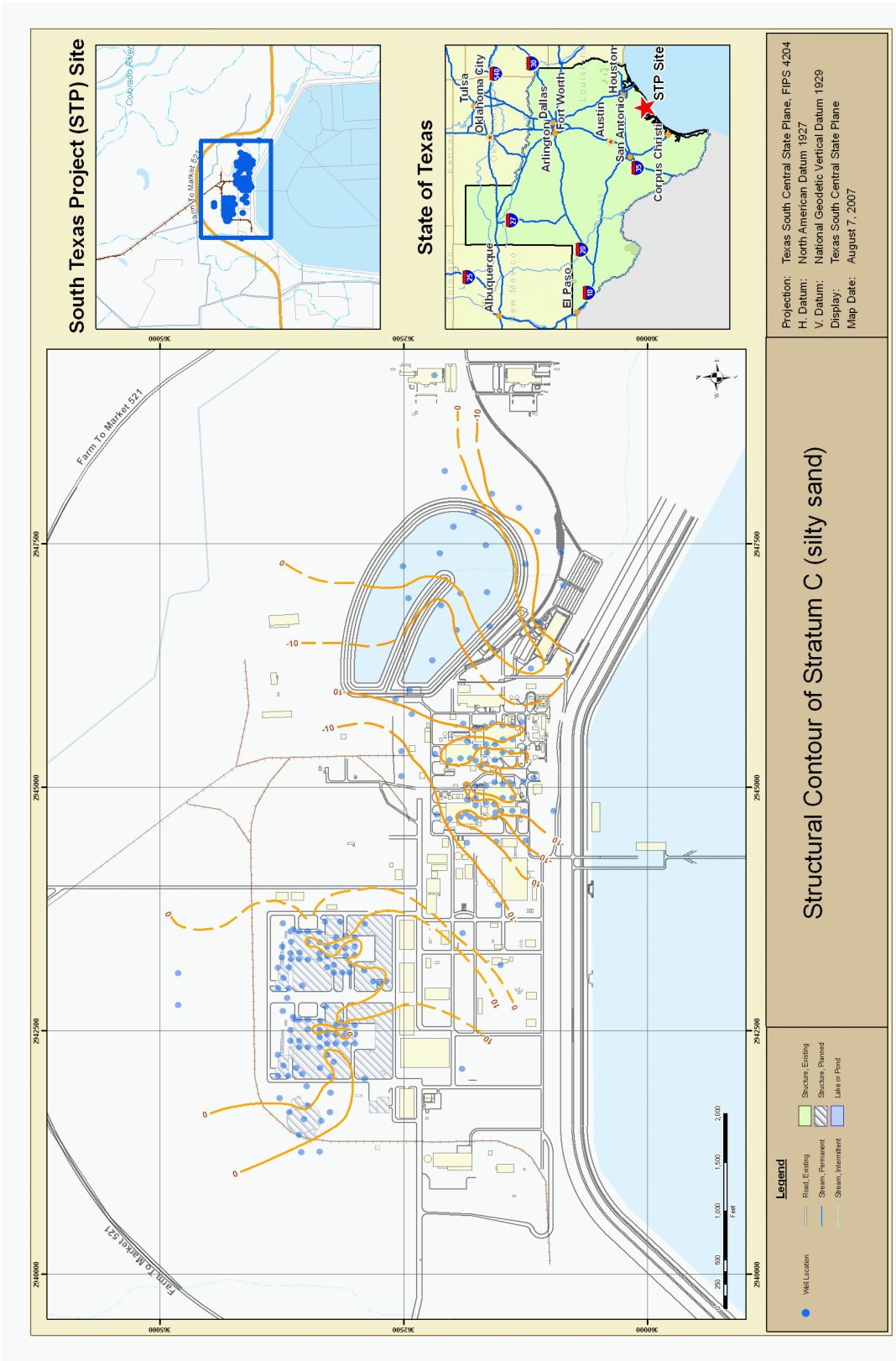

Figure 2.5S.1-37 Structure Contour Map of Stratum C (Silty Sand)

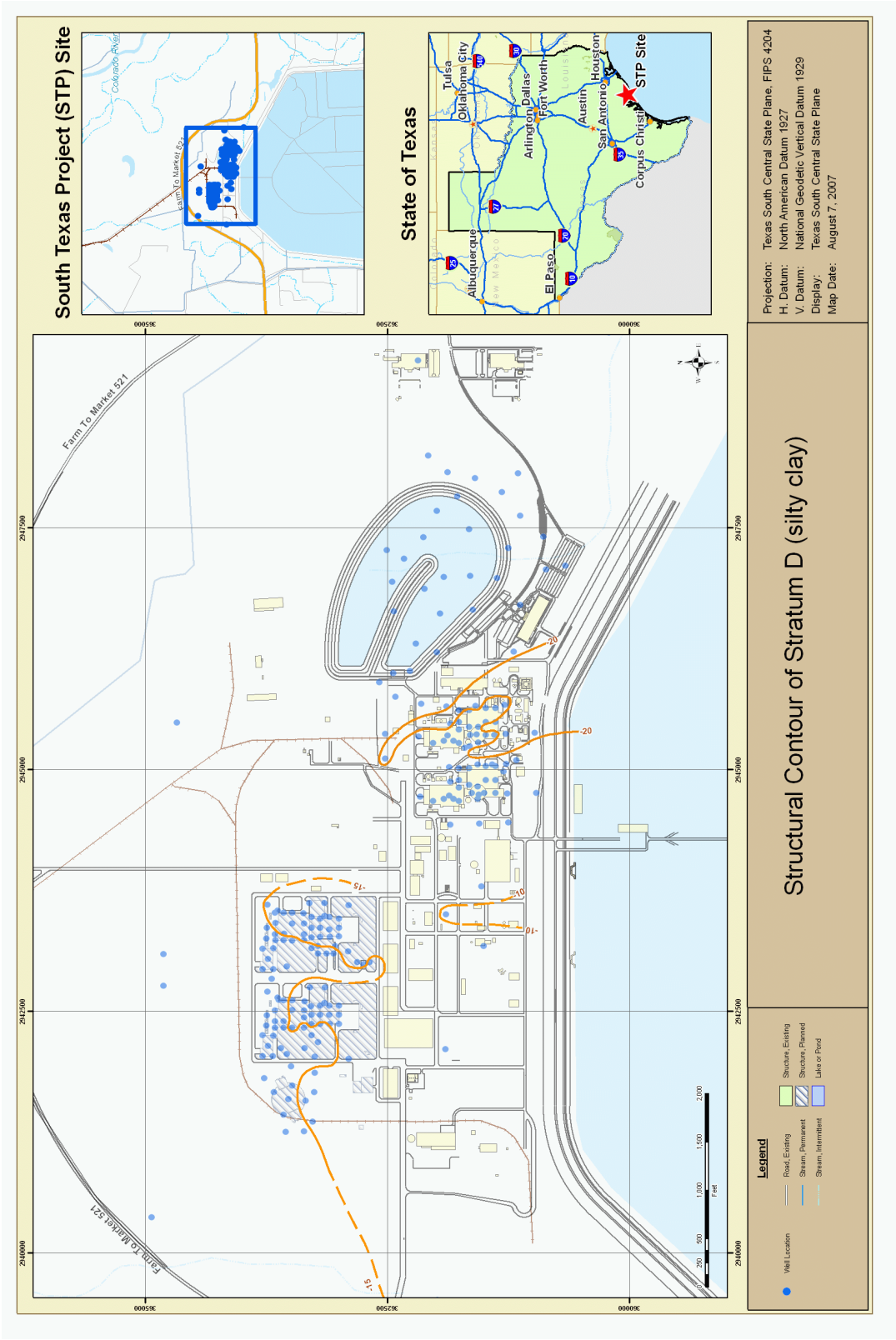

Figure 2.5S.1-38 Structure Contour Map of Stratum D (Silty Clay)

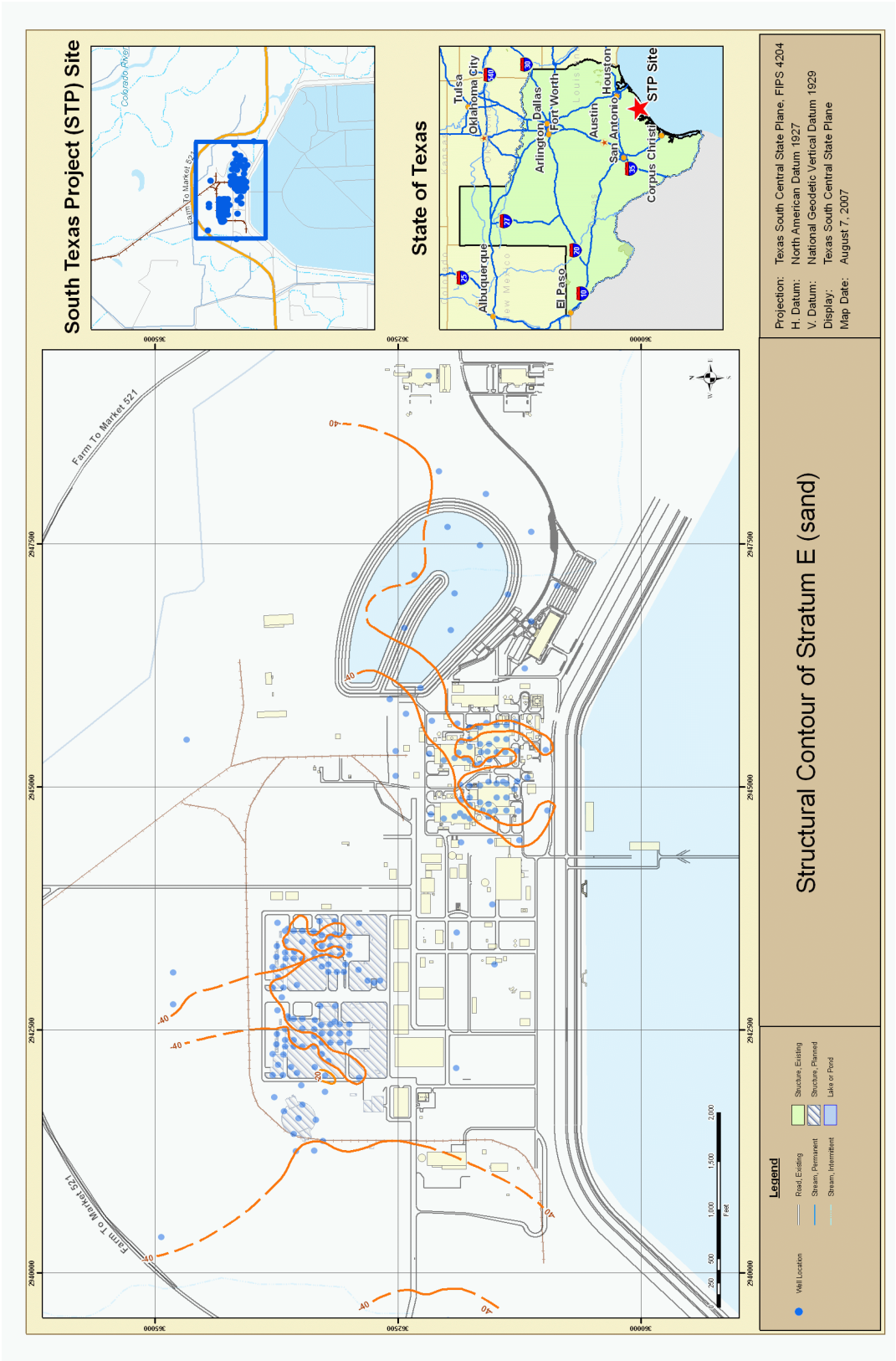

Figure 2.5S.1-39 Structure Contour Map of Stratum E (Sand)

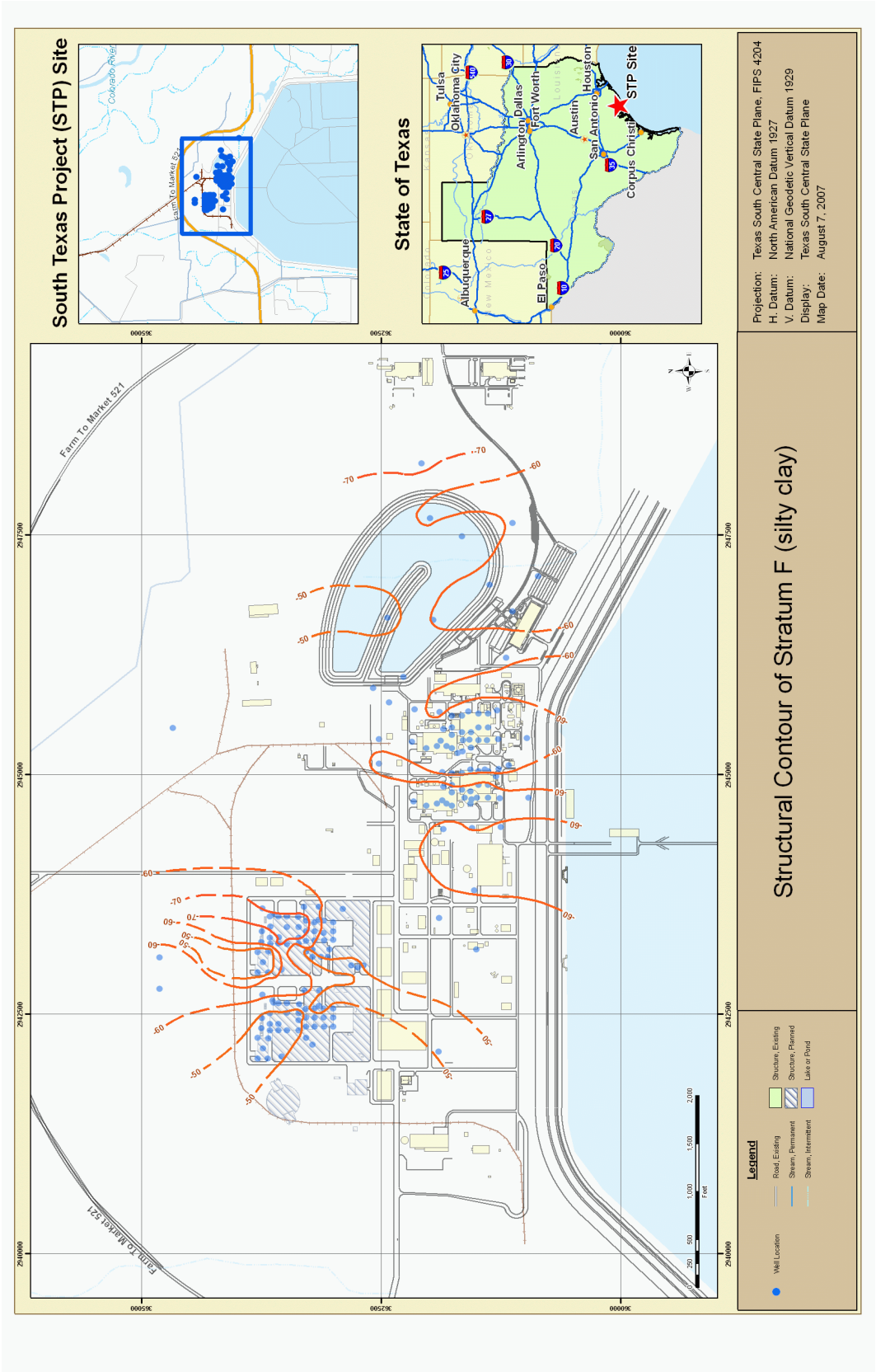

Figure 2.5S.1-40 Structure Contour Map of Stratum F (Silty Clay)

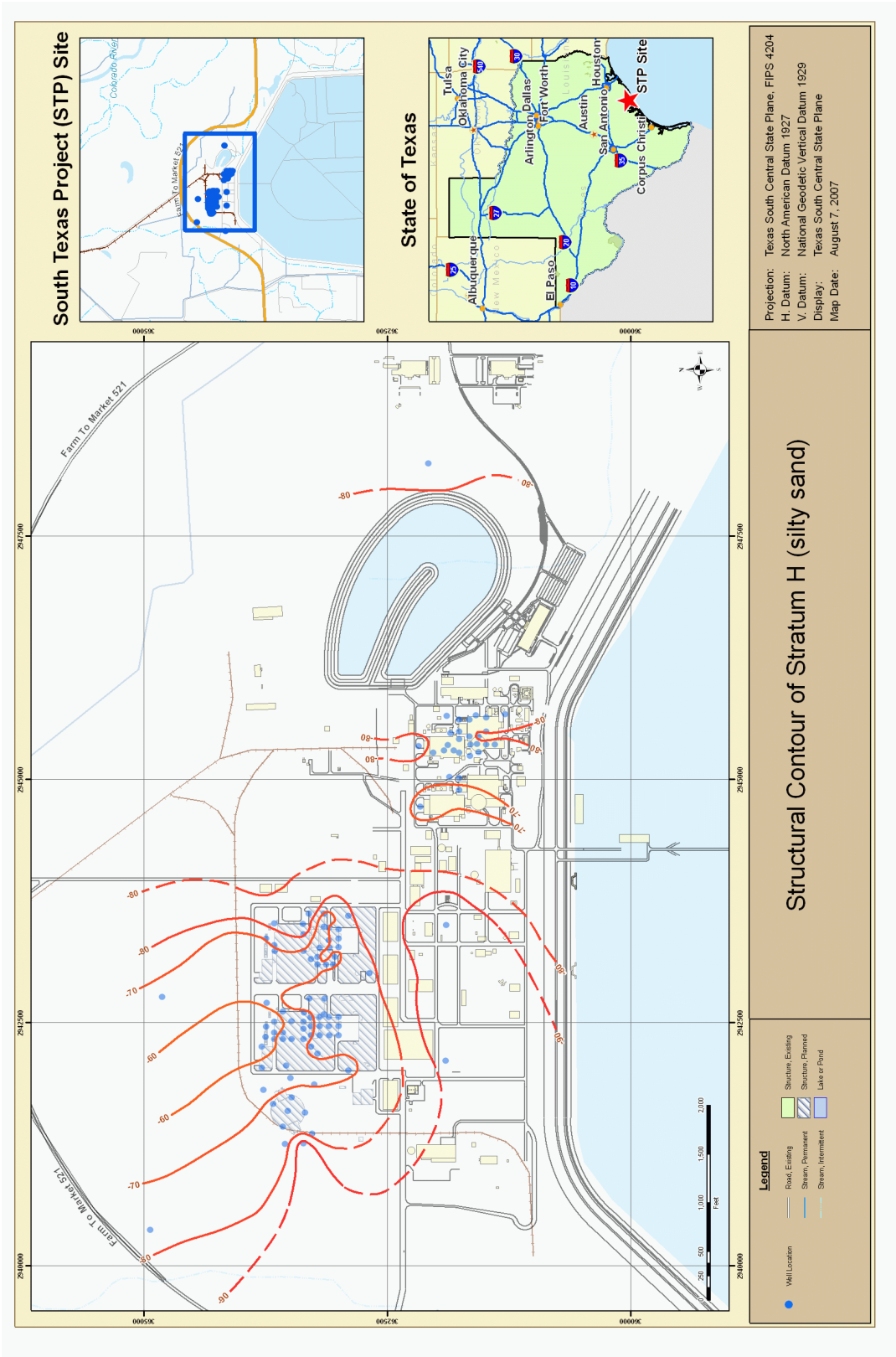

Figure 2.5S.1-41 Structure Contour Map of Stratum H (Silty Sand)

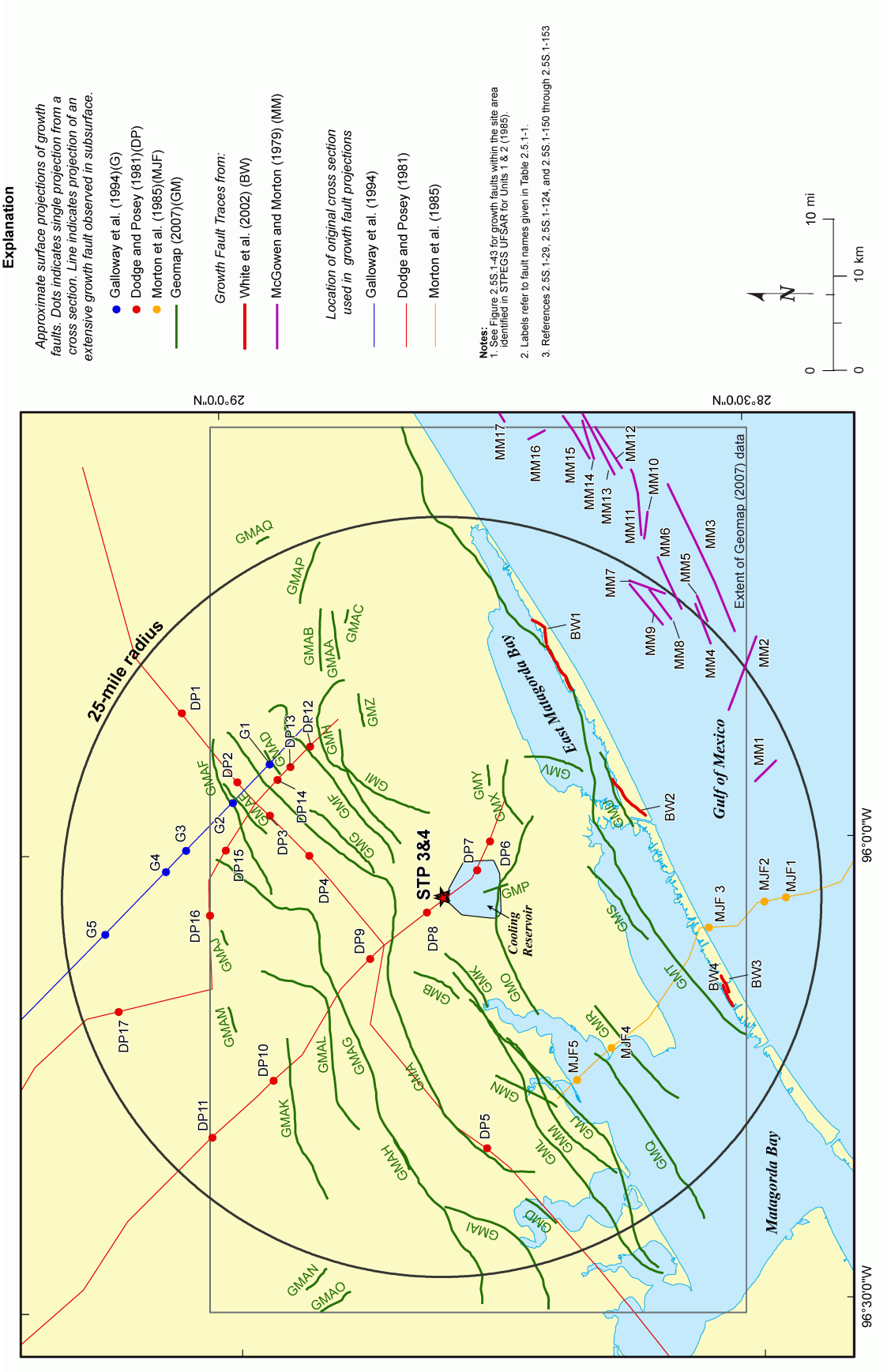

Figure 2.5S.1-42 Site Vicinity (25-mile radius) Growth Faults and Growth Fault Surface Projections

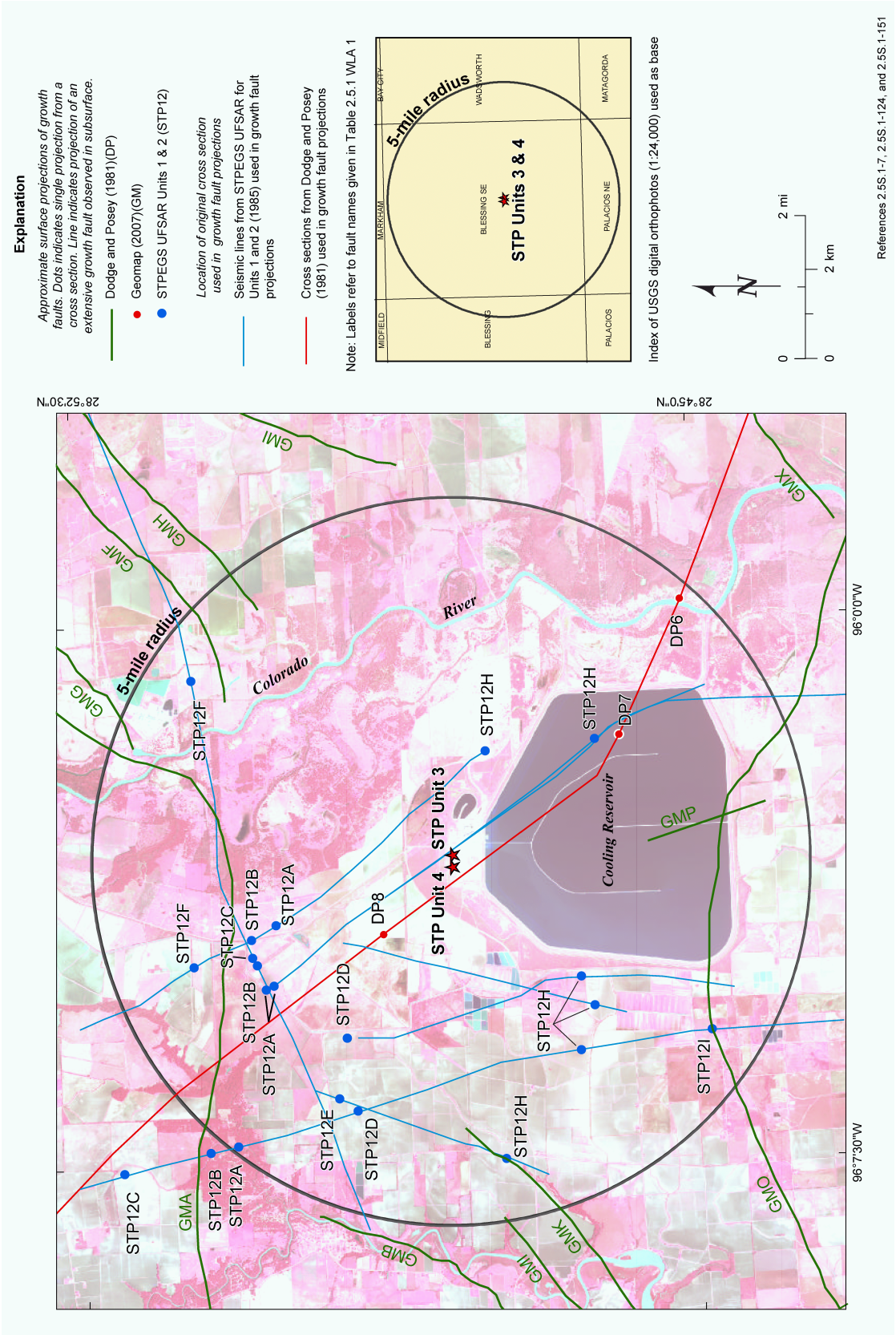

Figure 2.5S.1-43 Site Vicinity (5-mile radius) Growth Fault Surface Projections

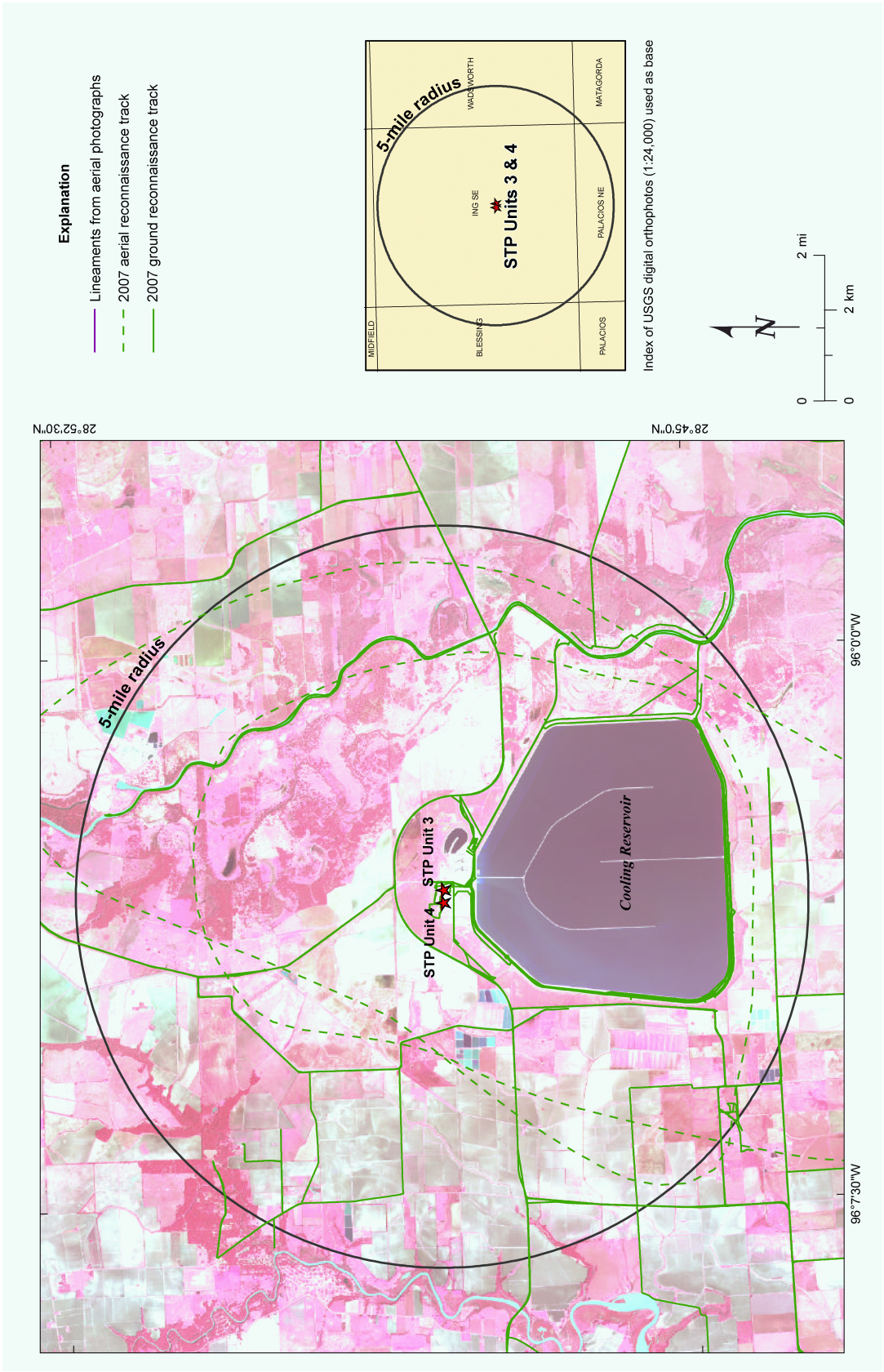

Figure 2.5S.1-44 Lineaments and Aerial Photographs

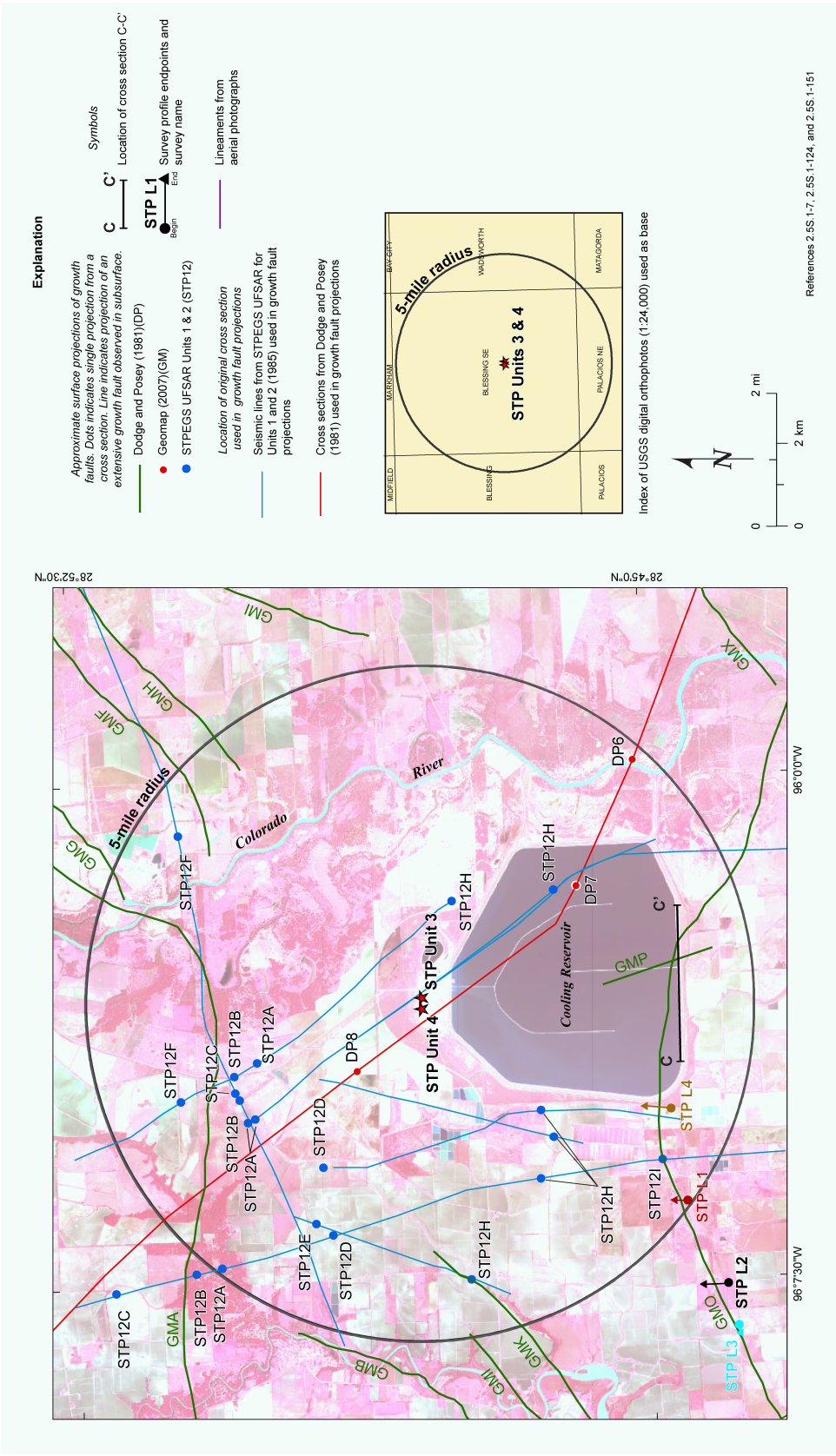

Figure 2.5S.1-45 Growth Fault Projections and Lineaments

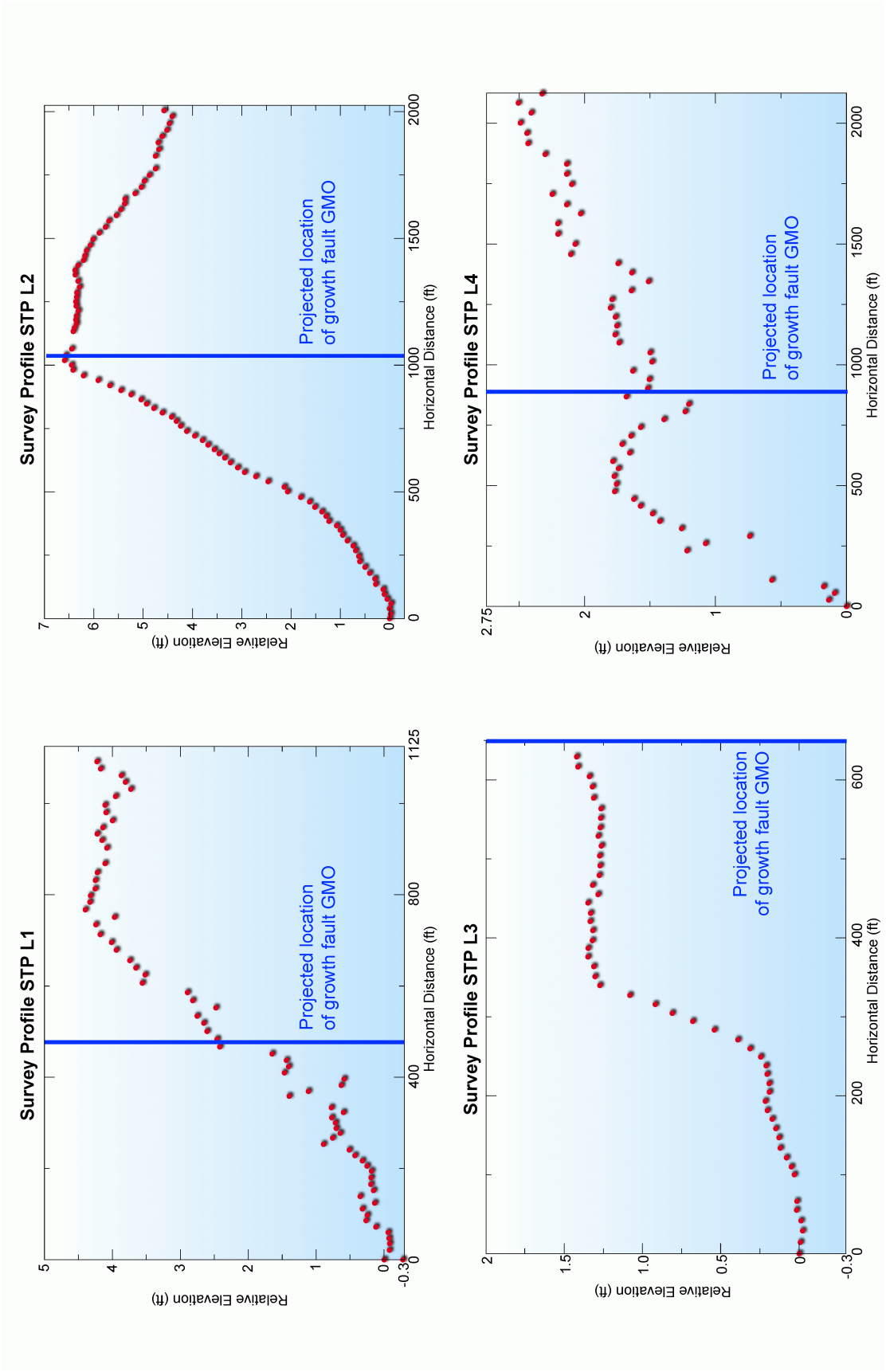

Figure 2.5S.1-46 Field Survey Elevation Profiles

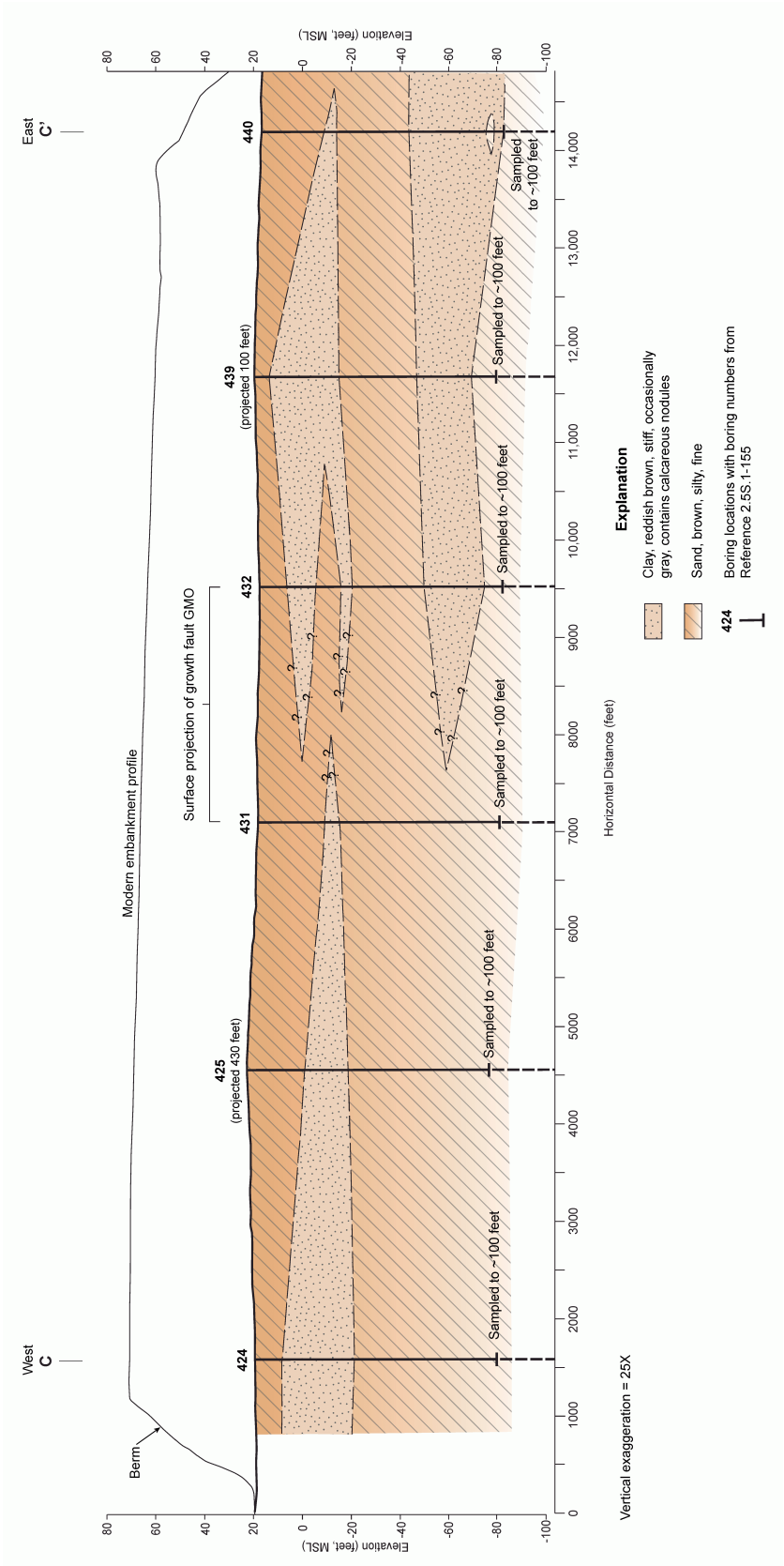

Figure 2.5S.1-47 Cross Section C-C' Along Southern Embankment of Cooling Reservior