







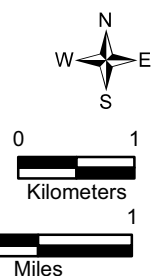


LEGEND

-  HNP
-  Roads
-  HAR2 and HAR3 Related Structures
-  240-Foot Contour Elevation (NGVD29)
-  Major Rivers and Streams
-  Approximate Wetland Areas
-  Major Lakes
-  Buckhorn Creek Drainage Basin



Progress Energy Carolinas
**Shearon Harris Nuclear Power Plant
 Units 2 and 3**
Part 3, Environmental Report
 New Hill, North Carolina

Wetlands

FIGURE 4.3-4

Rev 0