



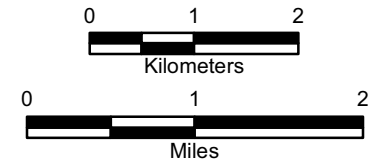


LEGEND

-  HNP Site
-  Meteorological Tower Location
-  Vicinity: 5-mi. radius around site
-  County Boundary

Sources

Meteorological Tower Location:
 National Oceanic and Atmospheric
 Administration (NOAA) National
 Climatic Data Center (NCDC)
 HAR Site: Sargent & Lundy, 2006
 USGS Topographic Map



Progress Energy Carolinas
**Shearon Harris Nuclear Power Plant
 Units 2 and 3**
Part 3, Environmental Report
 New Hill, North Carolina

Topographic Features Within
 5 Miles of the HNP Site
FIGURE 2.7-22