






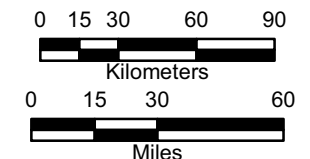


LEGEND

-  HAR Site
-  40-km (25-mi.) Radius from HAR Site
-  320-km (200-mi.) Radius from HAR Site
-  Eastern Piedmont Fault System (Hatcher et al., 1977)
-  Clingman and Ocoee Lineaments (Johnston et al., 1985)
-  New York-Alabama Lineament (King, 1998)
-  East Coast Magnetic Anomaly (Nelson et al., 1985)

Base Map: Magnetic Anomaly (NAMAG, 2002) and SRTM30 (2005)



Progress Energy Carolinas
**Shearon Harris Nuclear Power Plant
 Units 2 and 3**
Part 2, Final Safety Analysis Report
 New Hill, North Carolina

Regional Magnetic Anomaly Map
 (320-km [200-mi.] Radius)

FIGURE 2.5.1-229 Rev. 0