







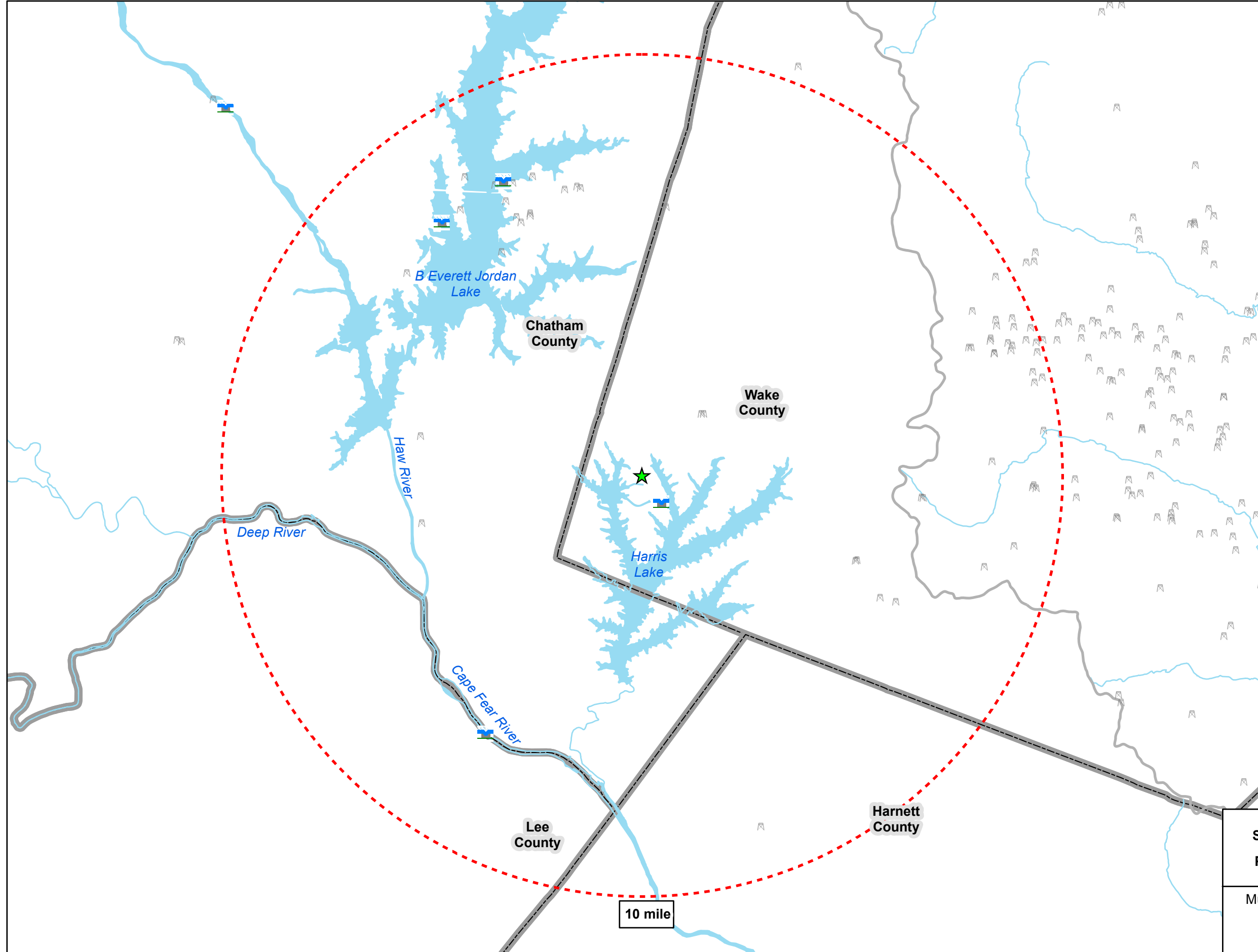


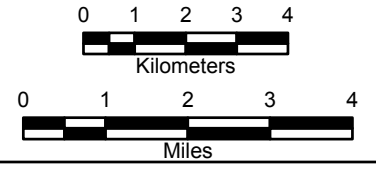


LEGEND

-  HAR Site
-  Municipal Wells*
-  Public Water Supply Wells
-  Surface Water Intakes
-  10-mile Radius Around Site
-  Majors Lakes, Rivers, and Streams
-  Cape Fear River Drainage Basin Boundary
-  County Boundary



Note:
There are no reported municipal wells within a 10-mile radius.



Progress Energy Carolinas
**Shearon Harris Nuclear Power Plant
Units 2 and 3
Part 2, Final Safety Analysis Report**
New Hill, North Carolina

Municipal and Public Water Supply Wells:
10-Mile Radius

FIGURE 2.4.1-214

10 mile