LEGEND

- BORING / MONITORING INSTALLATION
- STILLING WELL LOCATION
- TRACER INJECTION POINT
- APPROXIMATE SOIL/BACKFILL DEPTH (FEET)
- CONCRETE BACKFILL
- PIPE INVERT ELEVATION
- MANHOLE IDENTIFIER
- H3 ACTIVITY
- INVERT ELEVATION
- STORM DRAIN
- STORM DRAIN - CONNECTION TERMINATED
- FOOTING/CURTAIN DRAIN
- APPROXIMATE PRE-CONSTRUCTION TOP OF BEDROCK CONTOURS
- APPROXIMATE EXISTING GROUND SURFACE CONTOURS
- APPROXIMATE PRE-CONSTRUCTION GROUND SURFACE CONTOURS

PROBABLE LEGACY RELEASE LOCATIONS

- TERMINATED CONNECTION TO STORM DRAIN
- FOOTING / STORM DRAIN EXFILTRATION
- INTER STRUCTURE, JOINT / MUD MAT
- CONTAINMENT SPRAY SUMP PIPE TRENCH
- UNIT 1 WEST FUEL POOL
- UNIT 2 FUEL POOL

BORING KEY

- BORING SURFACE ELEVATION
- CONCRETE (BUILDING INTERIOR INSTALLATIONS)
- SOIL
- AVERAGE WATER LEVEL ELEVATION (JUNE 1, 2007)
- BOUNDING H3 ACTIVITY- CURRENT H3 ACTIVITY (pCi/L)
- BOUNDING Sr-90 ACTIVITY- CURRENT Sr-90 ACTIVITY (pCi/L)
- BEDROCK
- BOTTOM OF BORING ELEVATION
- BOUNDING H3 ACTIVITY 400,000 TO 600,000 pCi/L
- BOUNDING Sr-90 ACTIVITY OVER 50 pCi/L
- BOUNDING H3 ACTIVITY 200,000 TO 400,000 pCi/L
- BOUNDING Sr-90 ACTIVITY 15 TO 50 pCi/L
- BOUNDING H3 ACTIVITY 100,000 TO 200,000 pCi/L
- BOUNDING H3 ACTIVITY 20,000 (DRINKING WATER LIMIT) TO 100,000 pCi/L
- BOUNDING H3 ACTIVITY 10,000 (DRINKING WATER LIMIT) TO 15 pCi/L
- BOUNDING H3 ACTIVITY 10,000 TO 20,000 pCi/L
- BOUNDING Sr-90 ACTIVITY 2 TO 8 pCi/L
- BOUNDING H3 ACTIVITY 5,000 TO 10,000 pCi/L
- BOUNDING H3 ACTIVITY ND TO 5,000 pCi/L
- BOUNDING Sr-90 ACTIVITY ND TO 2 pCi/L
- BOUNDING H3 ACTIVITY ND
- BOUNDING Sr-90 ACTIVITY ND

TRITIUM DATA NOTES:

1. H3 activity as high as 601,000 pCi/L, as measured on 11-22-2005 in MW-30 open borehole prior to multi-level well completion.
2. H3 activity as high as 44,400 pCi/L, as measured on 6-27-2006 in MW-32 open borehole prior to multi-level well completion.
3. The upper bound H3 concentration for RW-1 open borehole was obtained during a pump test.
4. H3 activity as high as 337 pCi/L, as measured on 7-19-2006 in MW-02 open borehole prior to multi-level well completion.
5. H3 activity as high as 16,000 pCi/L, measured on 8-25-2007 in MW-55 open bobehole prior to multi-level well completion.

STRONTIUM DATA NOTES:

1. Sr-90 activity as high as 2.2 pCi/L in MW-53 may be due to desorption of residual Sr-90 from backfill used in the Transformer Yard
2. Sr-90 only detected in MW-30 during pumping test of RW-1 on 11-29-2006.
3. A Sr-90 value of 0.9 pCi/L was measured on 5-24-2006 in MW-51 open borehole.
4. The low Sr-90 concentrations measured in MW-32, 41 and 43 are consistent with that of background levels remaining as the legacy plume has attenuated over time.

GENERAL NOTES:

THE BASE MAP WAS DEVELOPED FROM AN UNTITLED ELECTRONIC FILE PROVIDED BY SACKEY & WATSON SURVEYING & ENGINEERING, P.C., DATED 2/03/06. CAD FILE NAME: CLA DWG. THE DRAIN LINES, MANHOLES AND CATCH BASINS WERE LOCATED FROM PLANS PROVIDED BY ABS AND ARE APPROXIMATE.

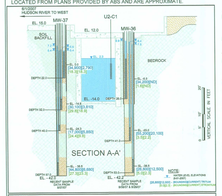

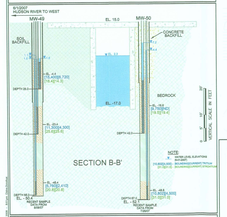

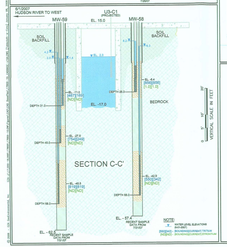



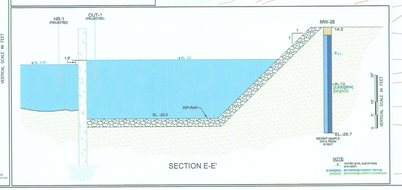

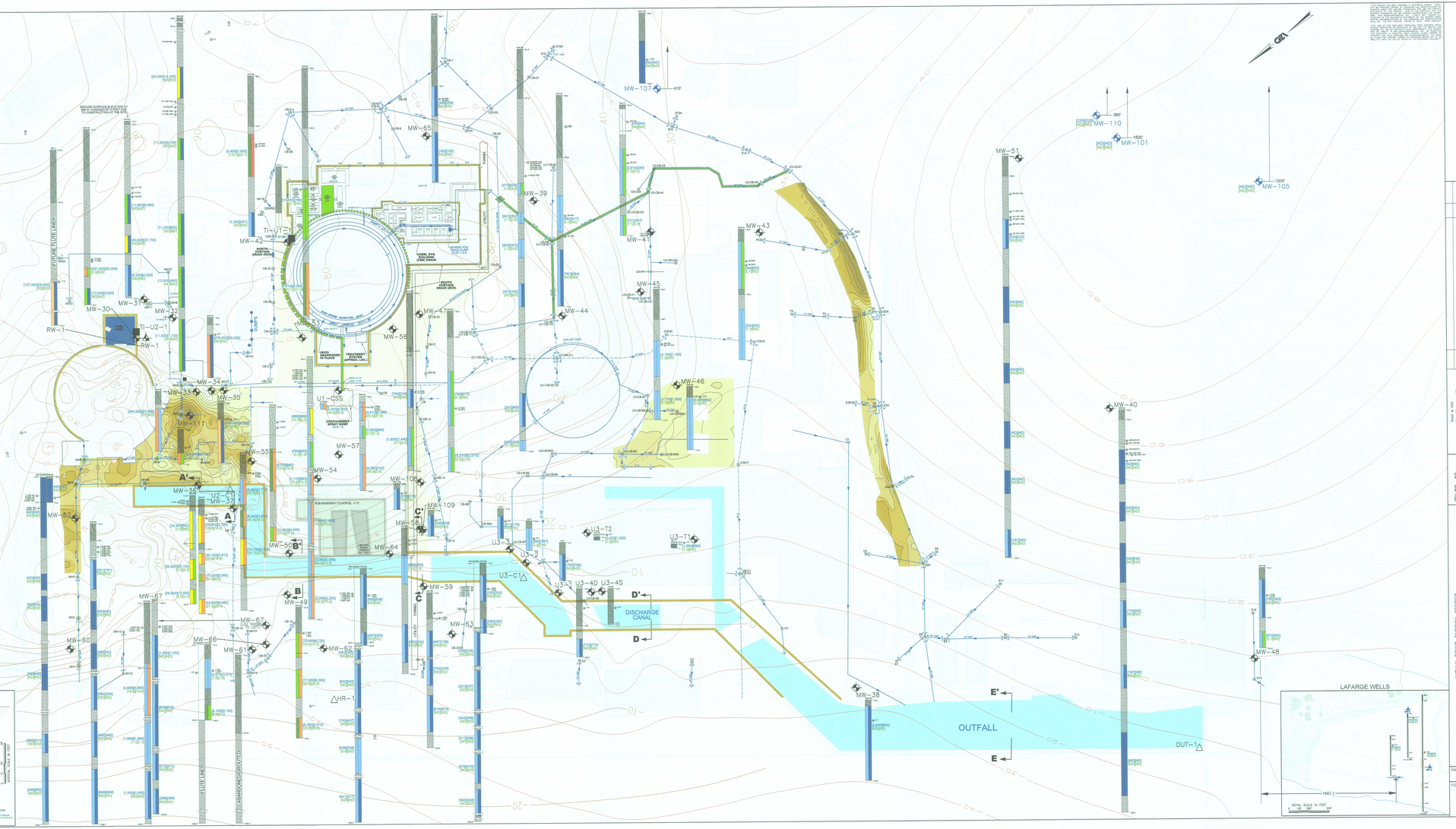

D-01 of 02

REV. NO.	DESCRIPTION	BY	DATE

CLA Geoenvironmental, Inc.
Cornwall, New York
Tel (845) 534-5959
Fax (845) 534-5975

SCALE AS NOTED

PROJ. MGR. DR. NJR
REVIEWED BY DR. NJR
APPROVED BY MR.PHILLIPS
DATE 01-08-2008

INDIAN POINT ENERGY CENTER
BUCHANAN, NEW YORK

EXPLORATION LOCATION AND DATA SUMMARY PLAN

PROJECT NO. 17869.10

FIGURE NO. 1.3