
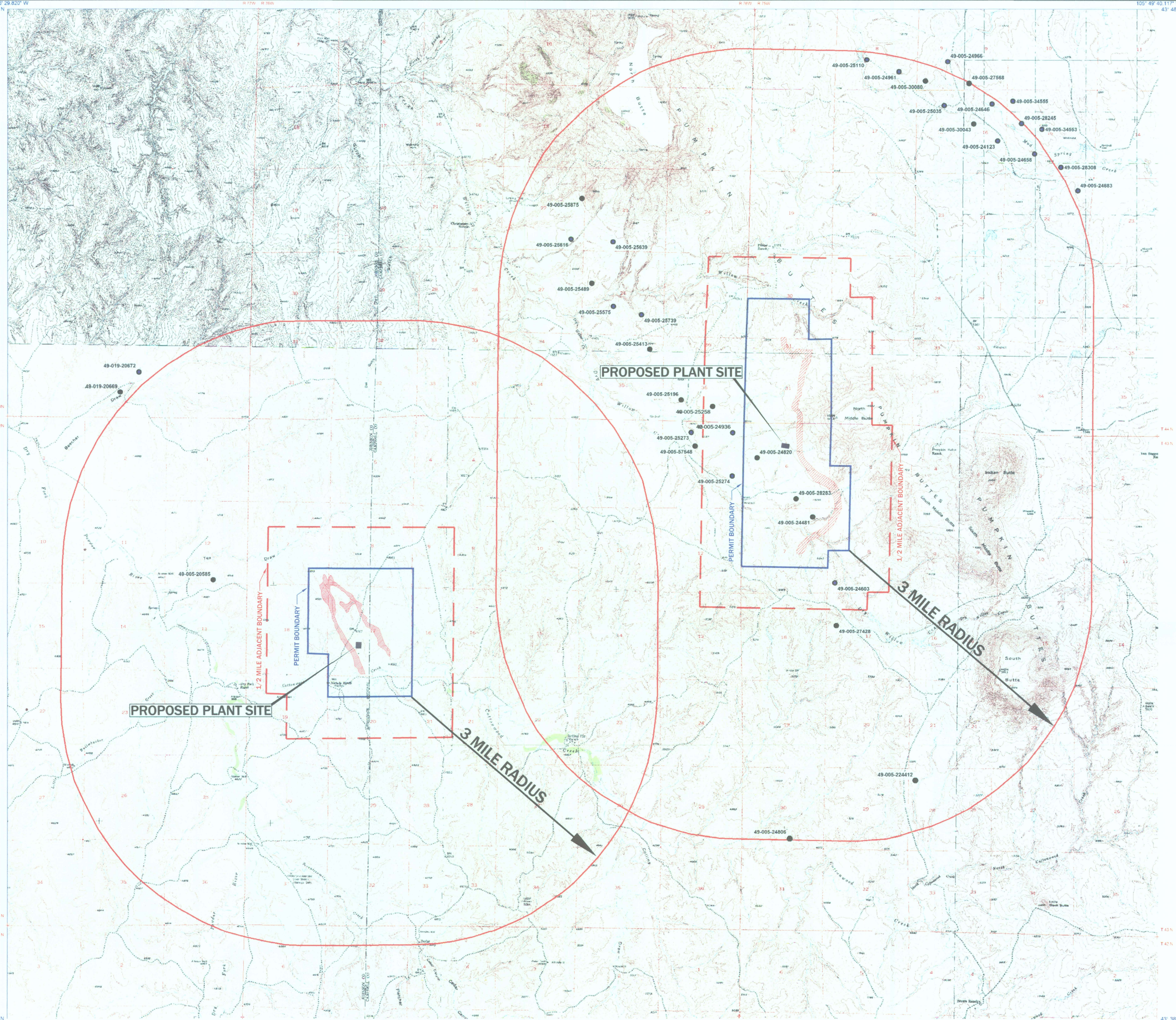
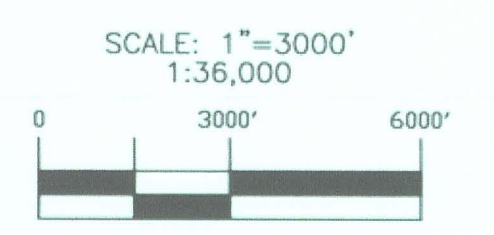


106° 0' 29.820" W 43° 48' 30.540" N 105° 49' 40.117" W 43° 48' 38.093" N



LEGEND

- 46-005-24683 ● PRODUCING OIL AND/OR GAS WELL w/PERMIT NUMBER
- 46-005-24683 ● INJECTION WELL w/PERMIT NUMBER
- PROJECTED WELL FIELD



43° 37' 55.117" N 106° 0' 18.123" W 105° 49' 31.380" W 43° 38' 3.218" N

Uranerz
ENERGY CORPORATION
1701 EAST 7th STREET P.O. BOX 50800
CASPER, WYOMING, USA 82405-0800
PHONE 307.265.8900 FAX 307.265.8904

NICHOLS RANCH ISR PROJECT
EXHIBIT D6-6
NICHOLS RANCH & HANK UNITS
OIL AND GAS WELLS
(3 MILE RADIUS)

By: S.M.F.	Date: OCT. 15, 2007
Datum: NAD27 UTM13	Revision Date:
Scale: 1:24,000	Contour Interval: 20 feet