







**WIND SPEED (m/s)**  
  $\geq 11.1$   
 8.8 - 11.1  
 5.7 - 8.8  
 3.6 - 5.7  
 2.1 - 3.6  
 0.5 - 2.1  
 Calms: 30.76%

Reference: NCDC 2005, Local Climatological Data ,NCDC Local Climatological Data- Unedited, Online Individual Station, Hourly Surface Data, Greenville/Spartanburg, South Carolina, 1/01/2001 through 12/31/2005. Quality Controlled online data, Order No. W15119.

WLS COL 2.3-2

|  |       |
|--|-------|
| <b>WILLIAM STATES LEE III<br/>NUCLEAR STATION UNITS 1 &amp; 2</b>  |       |
| Greenville/Spartanburg Wind Rose, 1997-2005<br>(percentage of time wind integer degree at 33 ft)<br>August |       |
| FIGURE 2.3-212   | Rev 0 |