







WIND SPEED
(m/s)

-  >= 11.1
-  8.8 - 11.1
-  5.7 - 8.8
-  3.6 - 5.7
-  2.1 - 3.6
-  0.5 - 2.1

Calms: 28.97%

Reference: NCDC 2005, Local Climatological Data ,NCDC Local Climatological Data-
Unedited, Online Individual Station, Hourly Surface Data, Greenville/Spartanburg, South
Carolina, 1/01/2001 through 12/31/2005. Quality Controlled online data, Order No.
W15119.

WLS COL 2.3-2

**WILLIAM STATES LEE III
NUCLEAR STATION UNITS 1 & 2**

Greenville/Spartanburg Wind Rose, 1997-2005
(percentage of time wind integer degree at 33 ft)
July

FIGURE 2.3-211

Rev 0