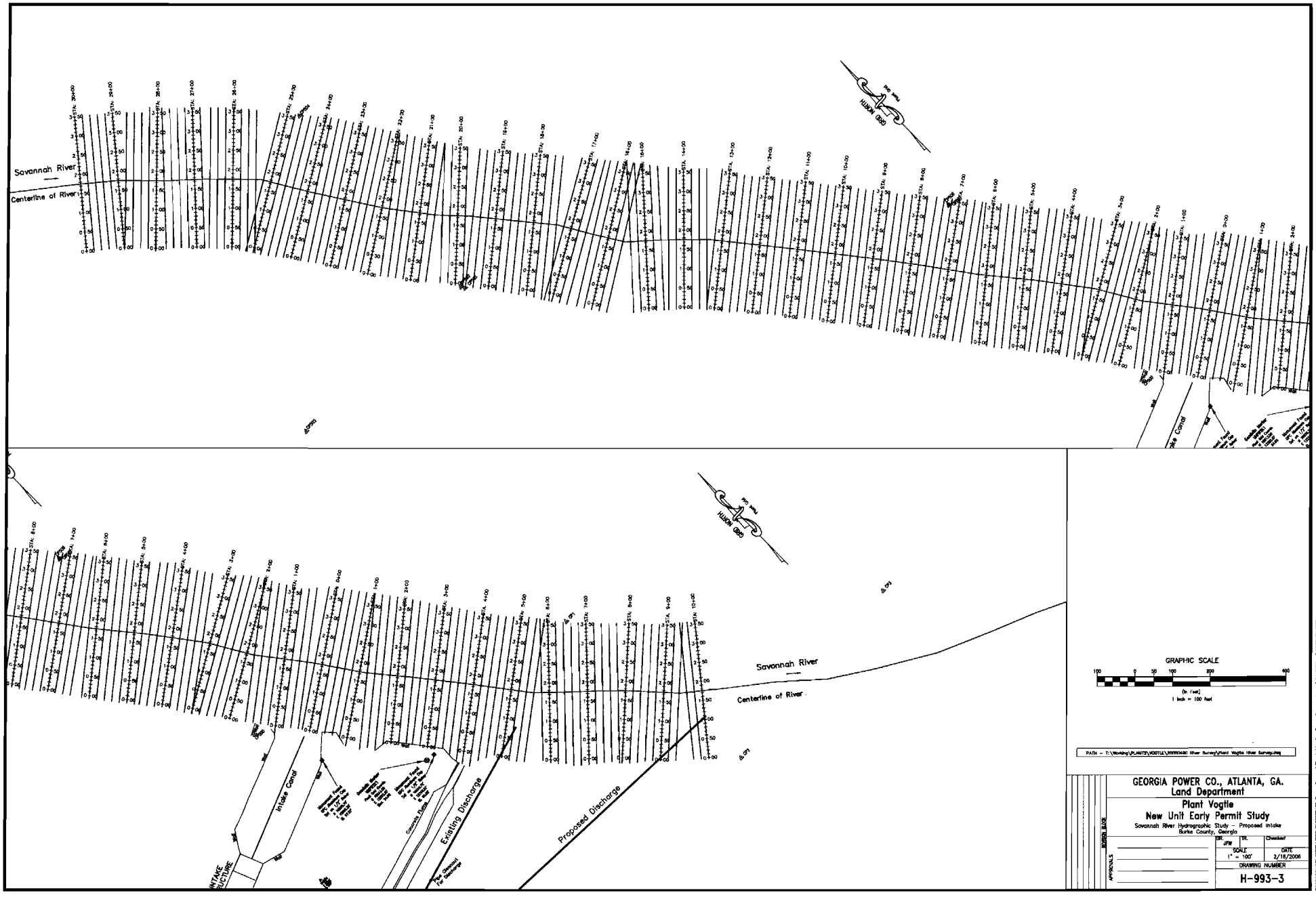
Savannah River
Centerline of River
GRID NORTH
Intake Canal
Existing Discharge
Proposed Discharge
Concrete Flume
Pipe Cleanout For Discharge
INTAKE STRUCTURE
GRAPHIC SCALE
(In Feet)
1 inch = 100 feet
PATH - T:\Working\PLANTS\VOGTLE\20020490 River Survey\Plant Vogtle River Survey.dwg
GEORGIA POWER CO., ATLANTA, GA.
Land Department
Plant Vogtle
New Unit Early Permit Study
Savannah River Hydrographic Study - Proposed Intake
Burke County, Georgia
DR. JFW
TR.
Checked
SCALE 1" = 100'
DATE 2/16/2006
DRAWING NUMBER
H-993-3
APPROVALS

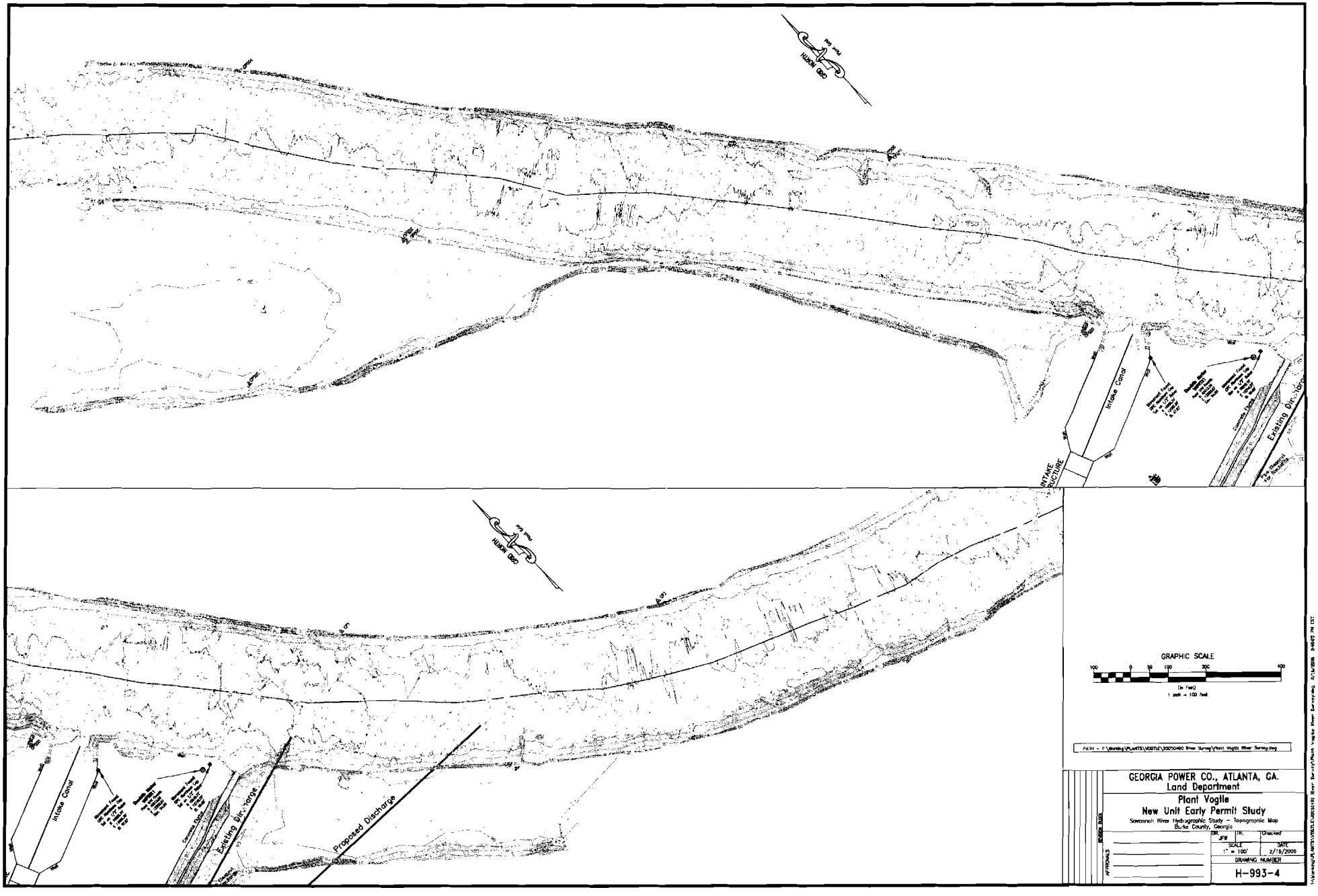
GRID NORTH
TRUE NORTH
Intake Canal
INTAKE STRUCTURE
Existing Discharge
Proposed Discharge
GRAPHIC SCALE
100 0 50 100 200 400
(In Feet)
1 inch = 100 feet
PATH = F:\Working\PLANTS\VOGTLE\20050480 River Survey\Plant Vogtle River Survey.dwg
GEORGIA POWER CO., ATLANTA, GA.
Land Department
Plant Vogtle
New Unit Early Permit Study
Savannah River Hydrographic Study - Topographic Map
Burke County, Georgia
DR. JFW
TR.
Checked
SCALE 1" = 100'
DATE 2/15/2006
DRAWING NUMBER
H-993-4
APPROVALS
REVISION BLOCK

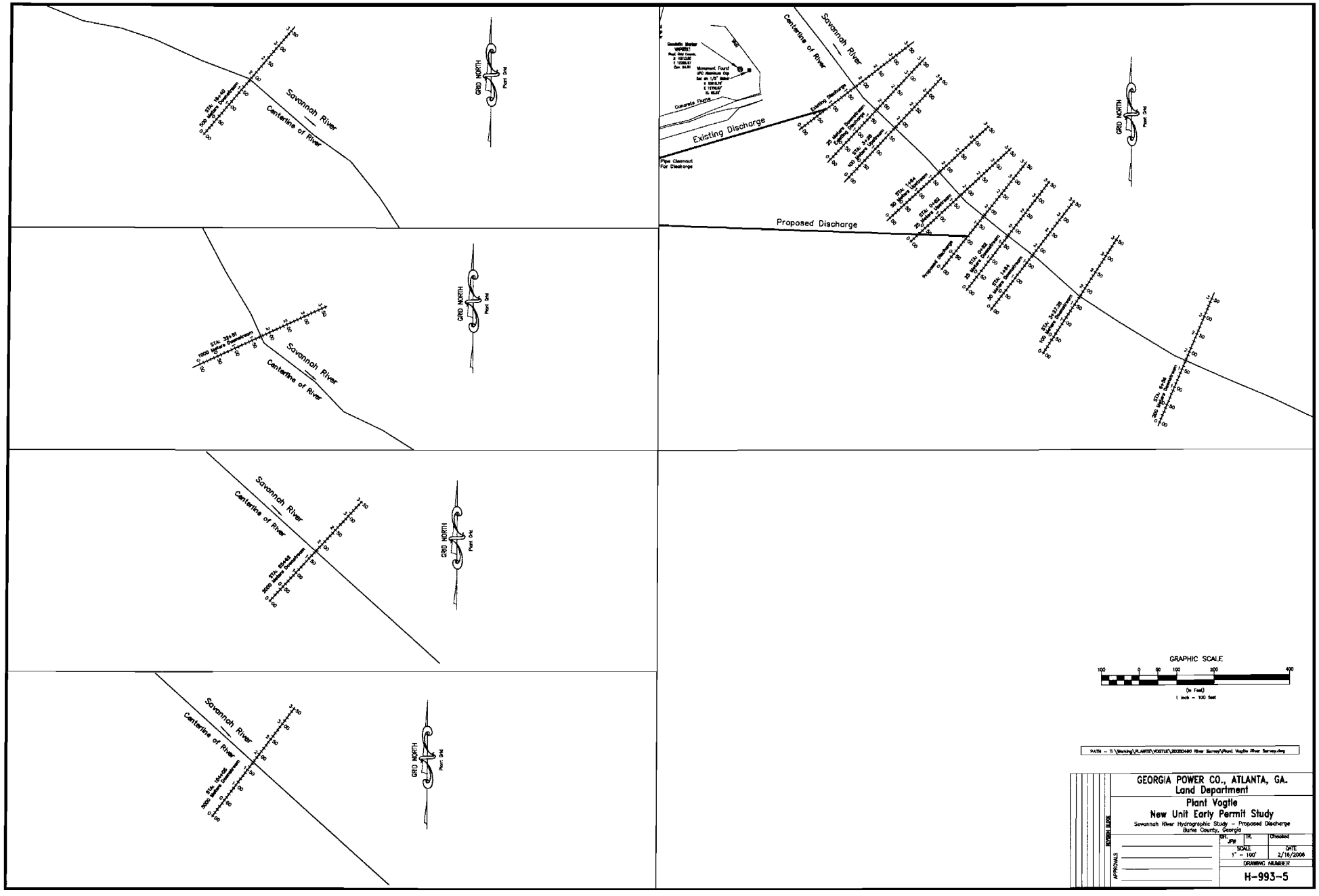
Savannah River
Centerline of River
GRID NORTH
Plant Grid
Existing Discharge
Proposed Discharge
Concrete Flume
Pipe Cleanout For Discharge
GRAPHIC SCALE
(In Feet)
1 inch = 100 feet
PATH – T:\Working\PLANTS\VOGTLE\20020490 River Survey\Plant Vogtle River Survey.dwg
GEORGIA POWER CO., ATLANTA, GA.
Land Department
Plant Vogtle
New Unit Early Permit Study
Savannah River Hydrographic Study – Proposed Discharge
Burke County, Georgia
DR. JPW
TR.
Checked
SCALE 1" = 100'
DATE 2/16/2006
DRAWING NUMBER
H-993-5
REVISION BLOCK
APPROVALS