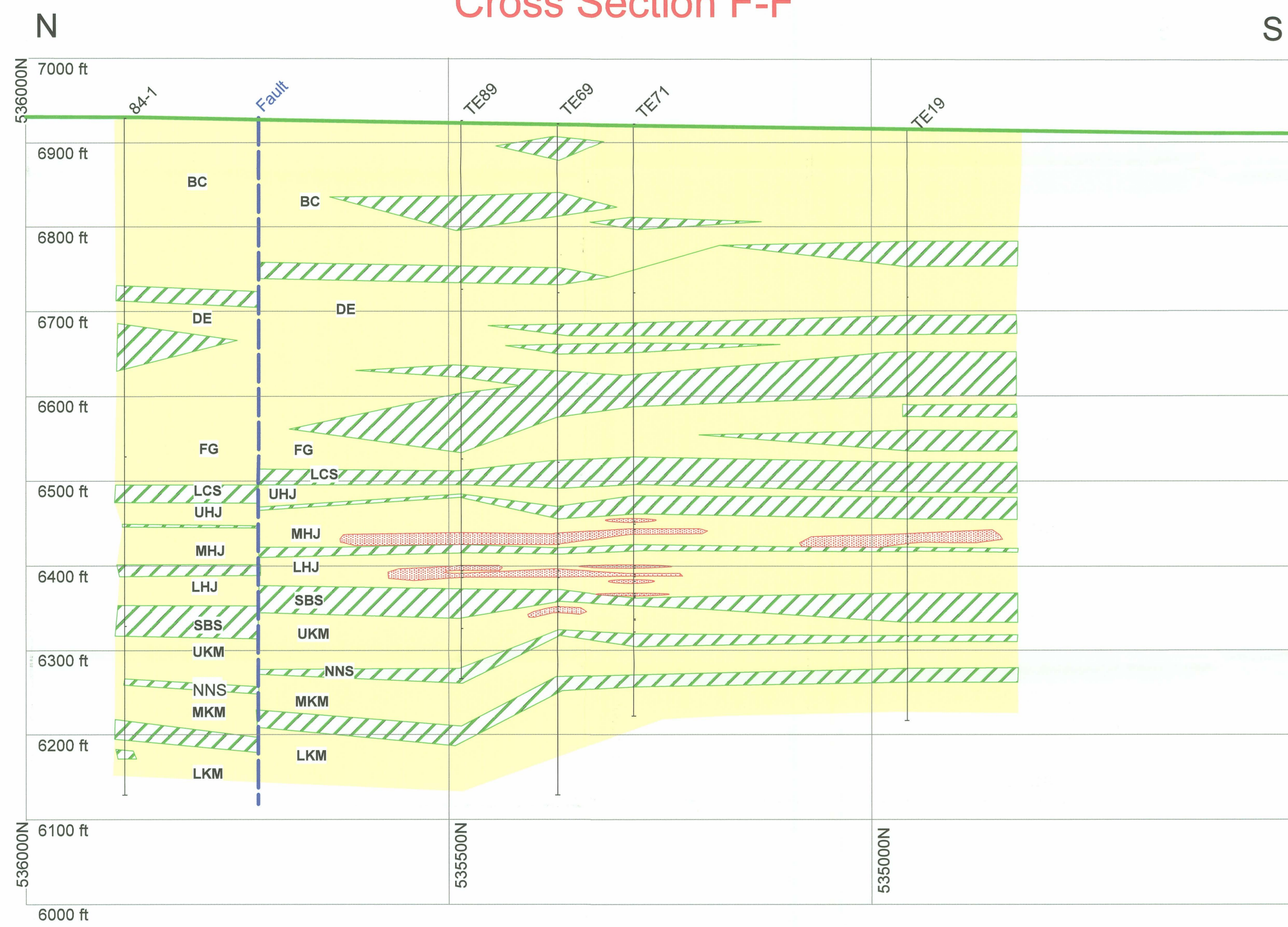
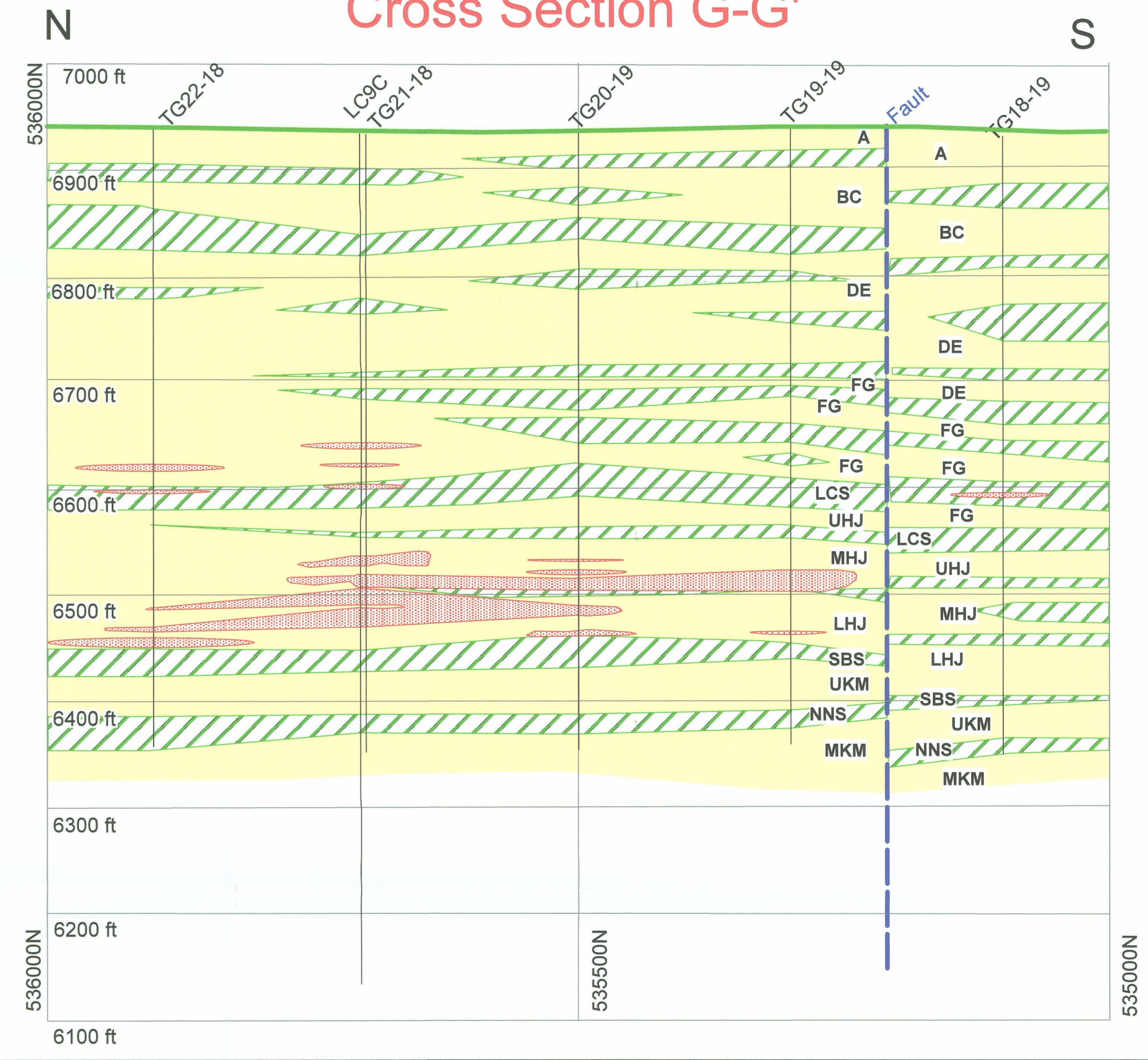


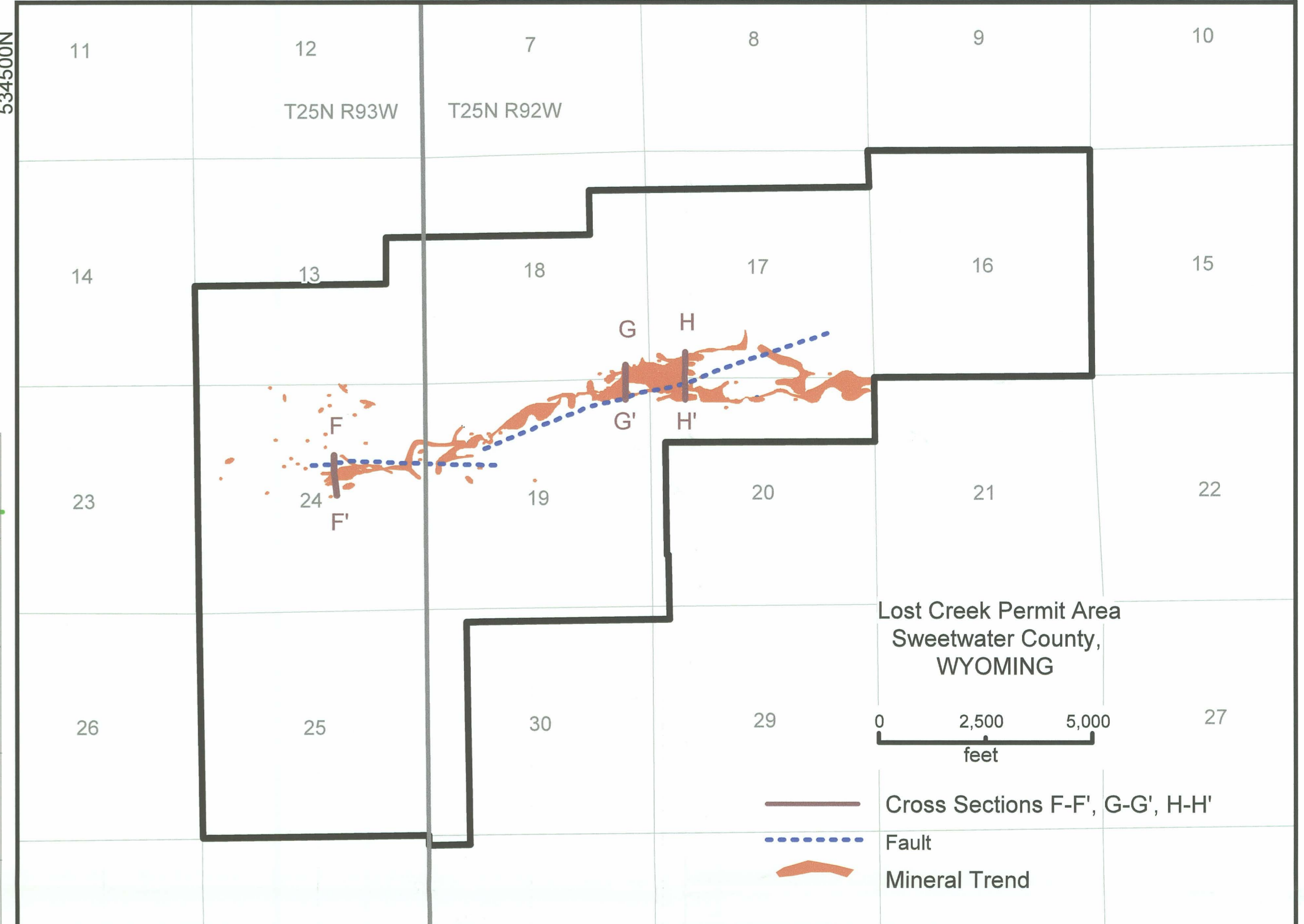

### Cross Section F-F'



### Cross Section G-G'



### Cross Section H-H'

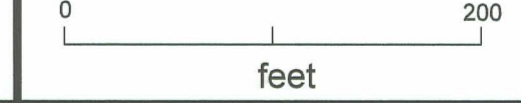


Lost Creek ISR, LLC  
Littleton, Colorado, USA

AATA INTERNATIONAL, INC.  
Fort Collins, Colorado, USA

- Legend**
- Mineralization Polygons
  - Fine Sand and Shale
  - Sand
- Stratigraphic Units  
 A A Horizon  
 BC BC Horizon  
 DE DE Horizon  
 FG FG Horizon  
 LCS Lost Creek Shale  
 UHJ Upper HJ sand  
 MHJ Middle HJ sand  
 LHJ Lower HJ sand  
 SBS Sage Brush Shale  
 UKM Upper KM sand  
 NNS No Name Shale  
 MKM Middle KM sand

**PLATE 2.6-1e**  
**Cross Sections F - F', G - G', H - H'**  
**Lost Creek Permit Area**  
 Issued For: NRC TR1.0 Drawn By: HA  
 Issued/Revised: 10.11.07  
 Drawing No.: NRCTR1.0 PLATE2.6-1e 10.11.07



D-09