APPLICATION FOR USNRC SOURCE MATERIAL LICENSE
MOORE RANCH URANIUM PROJECT
CAMPBELL COUNTY, WYOMING

Volume III
Technical Report
Appendices A Through E

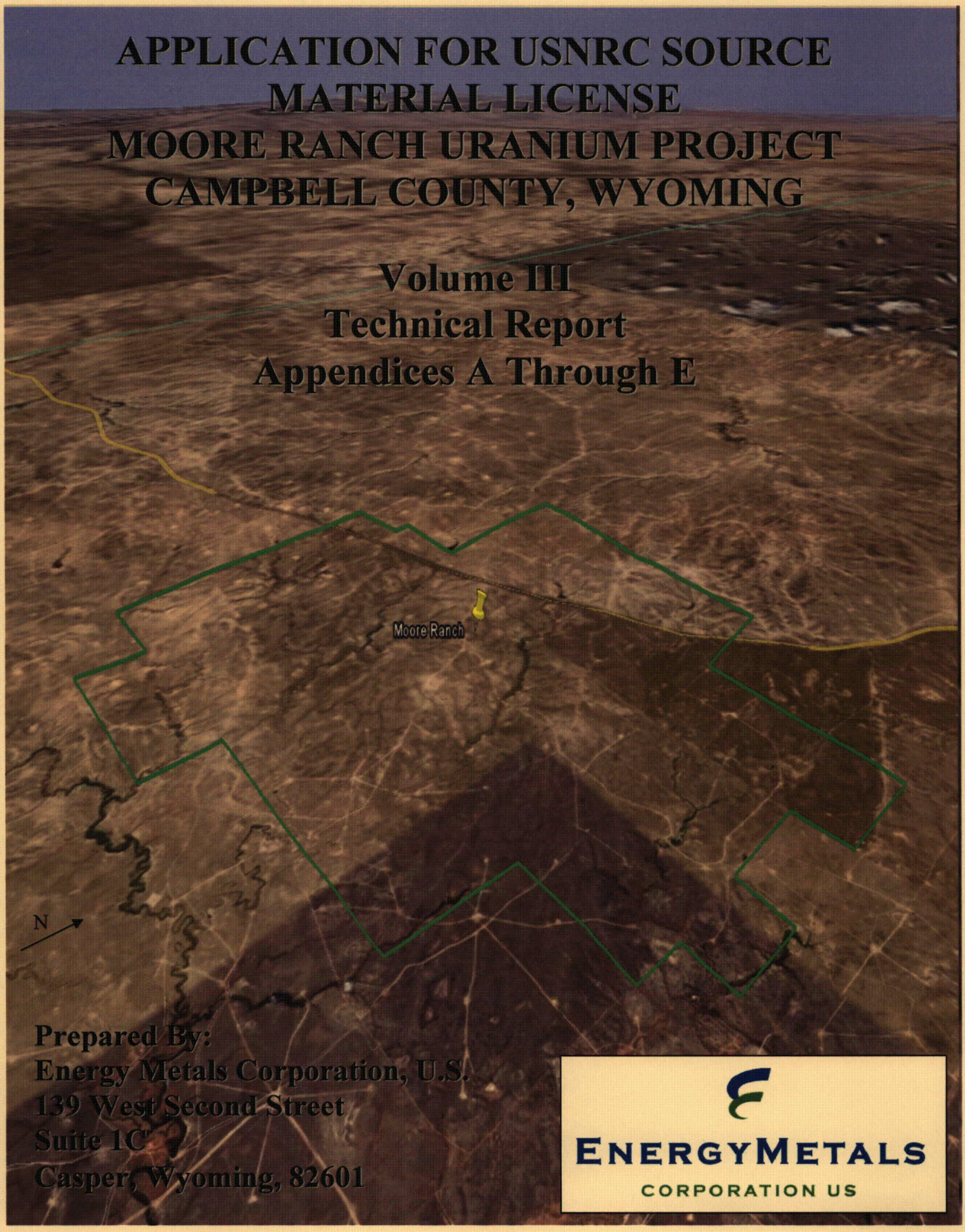

Prepared By:
Energy Metals Corporation, U.S.
139 West Second Street
Suite 1C
Casper, Wyoming, 82601

ENERGYMETALS
CORPORATION US

APPENDIX B

Moore Ranch Hydrologic Test Report

Petrotek

MOORE RANCH HYDROLOGIC TESTING REPORT

ENERGYMETALS

CORPORATION

139 West 2nd Street
Casper, WY 82601

MOORE RANCH PROJECT, CAMPBELL COUNTY, WY

SEPTEMBER 2007

Prepared By:
Petrotek Engineering Corporation
10288 West Chatfield Ave., Suite 201
Littleton, Colorado 80127
Phone: (303) 290-9414
Fax: (303) 290-9580

TABLE OF CONTENTS

EXECUTIVE SUMMARY 1

1.0 INTRODUCTION 3

1.1 BACKGROUND 3

1.2 REGULATORY REQUIREMENTS 3

1.3 PURPOSE AND OBJECTIVES 4

1.4 REPORT ORGANIZATION 4

2.0 SITE CHARACTERIZATION 6

2.1 STRATIGRAPHY 6

2.2 OVERLYING UNITS: OVERLYING SHALE AND 72 SAND 7

2.3 PRODUCTION ZONE: 70 SAND 7

2.4 UNDERLYING UNITS: UNDERLYING SHALE AND 68 SAND 7

2.5 HYDROGEOLOGIC CONDITIONS 7

2.6 SUMMARY OF PREVIOUS TESTING RESULTS 7

3.0 MONITOR WELL LOCATIONS, INSTALLATION, AND COMPLETION 10

3.1 WELL LOCATIONS 10

3.2 WELL INSTALLATION AND COMPLETION 10

4.0 PUMP TEST DESIGN AND PROCEDURES 11

4.1 TEST DESIGN 11

4.2 PUMP TEST EQUIPMENT 11

4.3 POTENTIOMETRIC SURFACES 12

4.4 BACKGROUND MONITORING, TEST PROCEDURES AND DATA COLLECTION 13

5.0 BAROMETRIC PRESSURE CORRELATIONS AND CORRECTIONS 14

5.1 Observed Responses 14

5.2 Barometric Corrections 14

5.3 Barometric Efficiency and System Conceptualization 16

TABLE OF CONTENTS

6.0 ANALYTICAL METHODS AND TEST RESULTS – PRODUCTION ZONE 19
6.1 ANALYTICAL METHODS 19
6.2 BACKGROUND TRENDS 20
6.3 TEST RESULTS 20
6.3.1 Drawdown 20
6.3.2 Analytical Results 20
6.4 DIRECTIONAL PERMEABILITY 20
6.5 RADIUS OF INFLUENCE 21
7.0 TEST RESULTS – CONFINING UNITS 22
8.0 SUMMARY AND CONCLUSIONS 23
9.0 REFERENCES 25

Tables

2-1 Summary of Historic Conoco Wells at Moore Ranch
2-2 Summary of Previous 70 Sand Pumping Test Results (Conoco)
3-1 Well Completion Information: Moore Ranch
4-1 Equipment Layout
4-2 Distances to Pumping Wells and Observed Drawdown
4-3 Pumping Flowrate vs. Time (Test No. 1 - PW-1)
4-4 Pumping Flowrate vs. Time (Test No. 2 - MW-2)
4-5 Pumping Flowrate vs. Time (Test No. 3 – MW-3)
5-2 Summary of Pump Test Results

TABLE OF CONTENTS

Figures

1-1 Project Location Map

1-2 Proposed Moore Ranch License Area and Pumping Test Monitoring Wells

2-1 Moore Ranch Generalized Stratigraphic Section

2-2 Isopach Map: Overlying 72 Sand

2-3 Isopach Map: Overlying Confining Unit

2-4 Isopach Map: Production Zone 70 Sand

2-5 Isopach Map: Underlying Confining Unit

2-6 Isopach Map: Underlying 68 Sand

2-7 Structure Map: Top of Production Zone 70 Sand

2-8 Cross-section Index: Moore Ranch

2-9 Stratigraphic Cross-section A-A'

2-10 Stratigraphic Cross-section B-B'

2-11 Stratigraphic Cross-section C-C'

2-12 Stratigraphic Cross-section D-D'

2-13 Stratigraphic Cross-section E-E'

2-14 Historic Conoco Pump Test Well Locations

4-1 Initial Potentiometric Surface Map: Production Zone 70 Sand Wells (02/14/07)

4-2 Initial Potentiometric Surface Map: Production Zone 72 Sand Wells (02/14/07)

4-3 Initial Potentiometric Surface Map: Production Zone 68 Sand Wells (02/14/07)

5-1 Barometric Pressure Fluctuations vs. Water Level: MW-10

5-2 Manual, BETCO and Aquifer Test Corrections for Barometric Pressure: MW-10

5-3 Manual, BETCO and Aquifer Test Corrections for Barometric Pressure: MW-1

5-4 Comparison of Raw Data versus Manually Corrected Data: Theis Recovery Method; MW-3

6-1 Water Elevation vs. Time: MW-1

TABLE OF CONTENTS

6-2 Water Elevation vs. Time: MW-10

6-3 Water Elevation vs. Time: PW-1

6-4 Water Elevation vs. Time: MW-2

6-5 Water Elevation vs. Time: Well 1805

6-6 Water Elevation vs. Time: MW-3

6-7 Water Elevation vs. Time: OMW-1

6-8 Water Elevation vs. Time: UMW-1

6-9 Water Elevation vs. Time: OMW-2

6-10 Water Elevation vs. Time: UMW-2

6-11 Water Elevation vs. Time: OMW-3

6-12 Water Elevation vs. Time: UMW-3

Appendices

APPENDIX A COMPLETION REPORTS

APPENDIX B WATER LEVEL PLOTS – TEST 1 THROUGH TEST 3

APPENDIX C TYPE CURVE MATCHES

APPENDIX D WATER LEVEL DATA (CDROM)

EXECUTIVE SUMMARY

The Moore Ranch Pumping Test Plan was submitted by Energy Metals Corporation (EMC) to the Wyoming Department of Environmental Quality/Land Quality Division (WDEQ/LQD) in January 2007. In accordance with the Plan, EMC installed the necessary wells and performed a pumping test to evaluate hydrogeologic conditions in the vicinity of the Moore Ranch Project Area (MRPA). The pump test was designed to assess:

- The degree of hydrologic communication between the 70 Sand Production Zone pumping wells and the surrounding Production Zone monitor wells;
- The presence or absence of hydrologic boundaries within the Production Zone aquifer over the MRPA;
- The hydrologic characteristics of the Production Zone aquifer within the MRPA; and,
- The degree of confinement between the Production Zone and the overlying and underlying aquifers.

The Production Zone at the MRPA is the 70 Sand. The overlying aquifer and underlying aquifer are designated as the 72 Sand and 68 Sand, respectively. Water occurs in much of the Production Zone and all of the overlying aquifer under unconfined conditions. In the underlying aquifer, water occurs under confined conditions.

Because of limited available drawdown and high hydraulic conductivity, the hydrologic investigation included three pump tests, rather than only one that was proposed. The additional tests were necessary to assess the aquifer characteristics throughout the MRPA.

Unusually high responses to changes in barometric pressure fluctuations were observed throughout the testing operations. Water level data were evaluated and corrected for barometric pressure. It is likely that the magnitude of barometric responses observed is due to a complex geologic system, both confined and unconfined conditions, and recharge to the Production Zone sand immediately south of the MRPA.

In summary, the pump test was performed in accordance with the Hydrologic Test Plan submitted by EMC to Wyoming Department of Environmental Quality/Land Quality Division (WDEQ/LQD). The testing objectives were met. The test results demonstrate that:

- The 70 Sand monitor wells located in the near proximity to the pumping well are in communication, indicating that the 70 Sand Production Zone has hydraulic continuity. While communication was not demonstrated over the entire area, geologic information clearly demonstrates that the 70 Sand is a contiguous sand body across the MRPA. Additional (mine unit) scale testing required by NRC and WDEQ will demonstrate communication throughout each mine unit between the pumping well(s) and the monitor well ring;
- On a regional scale, the 70 Sand has been adequately characterized with respect to hydrogeologic conditions;
- Adequate confinement exists between the 70 Sand Production Zone and the overlying 72 Sand throughout MRPA;

- Adequate confinement exists between the 70 Sand Production Zone and the underlying 68 Sand at the PW-1 and MW-3 testing locations. However, the 68 and 70 Sands coalesce in the eastern/northeastern part of Wellfield #2 near the MW-2 location. Mining operations will be designed to account for this variation in geology and mine-unit scale testing will demonstrate the validity of the recommended approach(s) for mining and monitoring; and,

- Regardless of the complications related to barometric efficiency, three successful tests were performed that provide sufficient data to proceed with NRC and WDEQ permits.

1.0 INTRODUCTION

1.1 BACKGROUND

The MRPA is located in the central Powder River Basin of Wyoming, within Campbell County. Energy Metals Corporation US (EMC) plans to develop and extract uranium from in situ recovery (ISR) wellfields within the 70 Sand of the Wasatch Formation. This report provides a summary of the regional hydrogeologic testing conducted during the months of February and March of 2007 at MRPA to support State and Federal permit applications necessary for the project.

The MRPA is located in all or parts of Sections 25 through 28, and 33 through 36 of T42N, R75W, Sections 1 through 4, 9, and 10 of T41N, R75W, Sections 30 and 31 of T42N, 74W. Figure 1-1 shows Moore Ranch Project Area (MRPA) and its relationship to the Powder River Basin. Figure 1-2 presents a proposed permit area outline, general ore trends, and the locations of the pumping wells for the hydrologic testing, which was conducted in three parts.

There are no operational ISR operations within ten miles of the MRPA. COGEMA's Christensen Ranch is located approximately fifteen miles to the northwest and PRI's Smith-Highland Ranch uranium project is located over thirty miles to the southeast. The primary Production Zone at Moore Ranch is the 70 Sand that occurs between depths of 100 and 300 feet, although typically the ore bearing sand is found in the lower portion of that stratigraphic unit at depths of 150 to 300 feet.

Local water use is largely composed of (1) limited livestock and domestic use from the shallow Wasatch/Fort Union wells, and (2) water produced by coal bed methane producers (primarily the Anderson/Big George coal at an approximate depth of 1,000 to 1,200 feet).

Moore Ranch initially was identified as a significant uranium prospect in the 1970's by Continental Oil Company Minerals Department (Conoco). Conoco conducted extensive exploratory drilling and prepared a Mine Permit Application for the Moore Ranch (Conoco, 1979). Data from Conoco Mine Permit Application for the Moore Ranch (Appendices D-5-Geology and D-6-Hydrology) were utilized to develop the general hydrogeologic conceptual model for the Pump Test Plan. Additional (new) data from EMC and analysis by EMC and their subcontractors has been used to refine the work conducted by Conoco.

1.2 REGULATORY REQUIREMENTS

The objectives of the regional pumping test, as stated in the Wyoming Department of Environmental Quality/Land Quality Division (WDEQ/LQD) Chapter 11 (and associated guidelines) and Nuclear Regulatory Commission (NRC) NUREG 1569 (Section 2.7; Hydrology), are to:

1. Determine the hydrologic characteristics of the Production Zone Aquifer;
2. Demonstrate hydrologic communication between the Production Zone pumping well and the surrounding Production Zone monitor wells;
3. Assess the presence of hydrologic boundaries, if any, within the Production Zone Aquifer over the area evaluated by the Pump Test; and,

4. Evaluate the degree of hydrologic communication, if any, between the Production Zone and the overlying and underlying aquifers in the vicinity of the pumping well.

The testing procedures and results are presented and discussed in this report. Baseline water quality data, and subsequent discussion, will be submitted under a separate cover.

It is noted that the regional pump test is not intended to replace wellfield-scale testing that is routinely conducted under Wyoming Department of Environmental Quality/Land Quality Division (WDEQ/LQD). Rather, this is a specific test to obtain the requisite data required for characterization of the regional hydrology at the MRPA in support of submitting an NRC Source Materials License application and a WDEQ/LQD Permit to Mine application.

1.3 PURPOSE AND OBJECTIVES

The purpose of this report is to demonstrate that the majority of the proposed Moore Ranch permit area has been sufficiently evaluated with respect to hydrogeologic conditions and is suitable for ISR mining.

The objective of this report is to present the information required by WDEQ/LQD and NRC NUREG 1569 (Section 2.7; Hydrology) for a Hydrologic Test Report. In accordance with these regulations the following information is included:

- A description and maps of the proposed permit area;
- Geological cross-sections, including data from monitor wells and test holes;
- Isopach maps of the Production Zone, Overlying confining unit and overlying sands, and Underlying confining unit and underlying sands;
- A description of hydrologic testing, including well completion reports;
- Discussion of the hydrologic test results including raw pump test data, type curve matches, potentiometric surface maps, water level graphs, drawdown maps, and other hydrologic data with interpretation and conclusions, as appropriate; and,
- Verification, based on the test data, that: (1) the monitor wells are in communication with the Production Zone; and (2) there is adequate confinement between the 70 Sand Production Zone and the overlying and underlying sands, 72 Sand and 68 Sand respectively.

1.4 REPORT ORGANIZATION

This report includes eight sections, the first being this introduction. The site-specific hydrogeologic conditions are discussed in Section 2. Information related to the monitor well locations and completions is included in Section 3. Section 4 presents the hydrologic (pump) test design and procedures; the analytical methods and test results for the 70 Sand Production Zone are discussed in Section 5. Results from monitor wells completed in the overlying aquifers are presented in Section 6. Conclusions from the testing and analysis and references are included in Sections 7 and 8, respectively.

Field activities for the Moore Ranch Pump Test were jointly performed by EMC and Petrotek personnel. Geologic interpretations were performed by EMC geologists. Aquifer test analyses were performed and this report written by Petrotek.

2.0 SITE CHARACTERIZATION

2.1 STRATIGRAPHY

The Wasatch Formation occurs at the surface at MRPA and unconformably overlies the Fort Union Formation, which contains several coal sequences. Historic exploration companies assigned a numerical sand sequence to identify the sands in the Wasatch with increasing numbers from the bottom up. A generalized stratigraphic section of the MRPA is depicted in Figure 2-1. The geologic features associated with the MRPA are depicted in Figures 2-2 through 2-10.

Primary uranium reserves identified by historical exploration at Moore Ranch are located in the 70 Sand that occurs between 100 and 330 feet below ground surface. Typical thickness of the 70 Sand ranges from 50 to 120 feet, with 5 to 25 feet of mineralized zone. The mineralized zone occurs within the lower portion of the 70 Sand. Historic drilling within Sections 34 and 35 of T42N and R75W identified two primary areas of mineralization (ore bodies). The ore body in Section 35 was historically divided into two units, 35S and 35N. Based on the recent additional exploratory drilling, EMC has further refined the delineation of mineralization within the ore bodies mentioned above as planned Wellfields 1, 2, and 3 (Figure 1-2).

Figures 2-2 through 2-6 depict the thicknesses of the overlying (72 Sand), production zone (70 Sand), and underlying (68 Sand) aquifers as well as the confining units between them. The elevation of the top of the 70 Sand is shown on Figure 2-7. Within the area of mineralization, the top of the 70 Sand dips generally to the northwest at approximately 40 to 50 feet per mile. The recharge area for the 70 Sand and the "E" Coal outcrops approximately 1 to 2 miles southeast of the permit area.

Figure 2-8 shows the orientation of geologic cross-sections through each of the wellfields. Stratigraphic cross-sections A-A', B-B', C-C', D-D' and E-E' are shown on Figures 2-9 through 2-13. The underlying shale beneath the 70 Sand is absent in the center portion of Section 35 as shown on Figures 2-5 and 2-9. The 70 and 68 Sands coalesce in this area. An isopach of the 70 Sand (Figure 2-4) shows that the 70 Sand is generally between 60 and 100 feet thick and thins slightly to the west.

Above the 70 Sand consists of a 50 to 250-foot thick sequence of clays, silts, discontinuous sandstones and alluvial sediments. The overlying 72 Sand is contained within this geologic sequence; alluvial sediments are confined to the low-lying areas of surface drainages. A lignite marker bed, designated the "E" coal, is present across the site above the 70 Sand. The "E" Coal is separated from the 70 Sand by 5 to 10 feet of clay.

Except for in areas where the 70 Sand and the 68 Sand coalesce, the 70 Sand is underlain by a confining shale. Beneath this confining shale is the 68 Sand. The lateral extent of the 68 Sand has been refined with new data collected during the drilling of over 150 test holes in the summer of 2006. Four monitoring wells were completed in the 68 Sand.

Within and surrounding the permit area, there is active coal bed methane production from the Powder River Basin Coal Bed Field. The producing interval is the Anderson/Big George coal at depths of between 1,000 and 1,200 feet below ground surface. The Anderson/Big George Coal is within the Fort Union Formation and is separated from the 70 Sand by over 700 feet of interbedded clays, siltstone, and discontinuous sands. As a result, no hydrologic impacts from coalbed methane production are expected on sandstone and clay

aquitards relevant to in situ mining at Moore Ranch.

Oil and gas production occurs within the area. The Pine Tree Field is located within 1 mile to the west of the Moore Ranch Permit Area. Production in that field is primarily from the Shannon Formation at depths of 10,000 to 11,000 feet. Due to great depth, this production is not relevant to the shallow ISR operations.

2.2 OVERLYING UNITS: OVERLYING SHALE AND 72 SAND

The shallowest overlying aquifer is the 72 Sand. The 72 Sand is not continuous throughout the MRPA (Figure 2-2). The 72 Sand aquifer occurs under unconfined conditions in the MRPA. An isopach of the shale that separates the 72 and 70 Sands is shown in Figure 2-3.

2.3 PRODUCTION ZONE: 70 SAND

The Production Zone aquifer at MRPA is the 70 Sand. The 70 Sand is continuous across the planned wellfields. The sand thickness is variable and ranges in thickness from 50 to 120 feet with an average thickness of about 60 to 80 feet (Figure 2-4). The Production Zone aquifer occurs mostly under unconfined conditions in the MRPA. The 70 Sand aquifer in Wellfields #1 and #3 occurs mostly under unconfined conditions and has adequate hydrostratigraphic confinement between the production sand and/or the overlying/underlying sands. In Wellfield #2, the 70 Sand aquifer occurs under unconfined conditions and for the most part has adequate hydrostratigraphic confinement between the 70 Sand and overlying/underlying sands. However, lack of hydrostratigraphic confinement between the 70 Sand and the underlying 68 Sand occurs in the eastern/northeastern part of Wellfield #2. Additional mine-unit scale testing will provide additional data to validate the approach for mining and monitoring this section of Wellfield #2.

2.4 UNDERLYING UNITS: UNDERLYING SHALE AND 68 SAND

The underlying aquifer is designated as the 68 Sand. Between the 68 and 70 Sand is the underlying shale (Figure 2-5), which serves as the confining zone throughout the majority of the MRPA. As noted above, the underlying shale is absent in the central portion of Section 35, which lends to the coalescing of the 70 and 68 Sands in this area (Figure 2-5). The 68 Sand aquifer is approximately 50 to 80 feet thick (Figure 2-6) and occurs under confined conditions in the MRPA.

2.5 HYDROGEOLOGIC CONDITIONS

As discussed, the 70 Sand outcrops south of the MRPA. Confining conditions in the 70 Sand (as defined by a water level equal to or above the top of sand) vary across the site. The 70 Sand is confined in the northern portion of the MRPA, semi-confined in the western portion, and unconfined in the southern portion. The overlying 72 Sand is unconfined throughout the MRPA and the 68 Sand is fully confined. A list of locations (wells) and confined/unconfined conditions is summarized on Table 3-1.

2.6 SUMMARY OF PREVIOUS TESTING RESULTS

A series of aquifer tests were conducted on the Moore Ranch project from 1977 through 1980 to assess hydraulic characteristics of the Production Zone as well as overlying and underlying hydrostratigraphic units. Initial testing was performed by Wyoming Water

Resources Research Institute (WWRI). Conoco's assessment of the initial testing was that the results were unsatisfactory because of improperly developed wells, inadequate water level measurements, and inappropriate analysis methods (Conoco, 1979). Conoco redeveloped the wells using airlift pumping. Data collected during development of the wells were analyzed by Conoco to determine aquifer characteristics and additional pumping tests were conducted and analyzed by Conoco. A summary of the Conoco tests that were conducted to assess conditions within the ore bodies at Moore Ranch is presented below. Locations of the historic Conoco wells are shown on Figure 2-11; completion information for those wells is presented in Table 2-1.

- A pump test was conducted on 8/17/77 at well 885 with wells 886, 887, and 888 as observation wells. These wells are located within the 34 ore body (corresponds with EMC Wellfield #1). Well 885 was pumped for 1 day (1440 minutes) at a rate of 3.4 gallons per minute (gpm). Observation wells 886, 887, and 888 were located 64, 115, and 50 feet, respectively, from the pumping well. Drawdown in the observation wells at end of test for 886, 887, and 888 were 0.74, 0.76, and 1.94 feet, respectively. All wells are completed within the 70 Sand except for well 887, which is completed in the 68 Sand. The response of well 887 during the pumping test indicates the possibility that there is hydraulic communication between the 70 and 68 Sands in the vicinity of the 34 ore body. The Conoco Mine Permit Application states that the seal between the sands in well 887 was questionable.

- The previously described wells were redeveloped using airlift methods. Recovery following redevelopment was recorded at wells 886 and 887. The effective pumping rate was 2 gpm for 886 and 0.1 gpm for 887 with 0.7 and 12 feet of drawdown, respectively.

- A pump test was conducted within the 35N (corresponds with EMC Wellfield #2) ore body on 6/25/78. Well 1 was pumped at 3.5 gpm for 140 minutes. Observation wells 1805 and 1806, located 36 and 73 feet, respectively, from the pumping well, had measured drawdown of 0.71 and 0.54 feet at the end of the test. The pumping well and the observation wells are all completed within the 70 Sand.

- A second pump test was conducted at Well 1 on 6/25/78 to evaluate hydraulic communication with the 68 Sand within the 35N ore body. Well 1 was pumped at 2.5 gpm for 170 minutes. Observation well 1807 is located 111 feet from pumping well and completed within the 68 Sand. Drawdown of 0.37 feet was measured at well 1807 at the conclusion of the pumping test. The test results indicate that there may be hydraulic communication between the 70 and 68 Sand within the 35N ore body. However, the Conoco Mine Permit Application indicated the results are inconclusive based on concerns regarding the integrity of the well completion in 1807.

- Well 1814, located within the 35S (corresponds with EMC Wellfield #3) ore body, was pumped at 19 gpm for 1140 minutes beginning on 12/1/78. A maximum drawdown of 1.87 feet was measured at well 1816, located 55 feet from pumping well. Both the pumping and observation wells are completed within the 70 Sand.

- Well 1823 was pumped for 70 minutes at 1.7 gpm on 5/22/80. Well 1823 is located within the 35S ore body and is completed in the 68 Sand. Over 6 feet of drawdown was measured in that well during the test. Water levels were also measured in observation well 1816 during the test. Well 1816 is located 70 feet from 1823 and completed in the 70 Sand. Water levels

in well 1816 showed a slight increase during the pumping test, indicating a possible lack of hydraulic communication in that area between the 68 and 70 Sands.

- Well 1814, located in the 35S ore body, was pumped at an average rate of 16.8 gpm over 3,100 minutes, beginning on 8/13/80. Maximum drawdown at the pumping well was 32 feet. The maximum drawdown in the well occurred approximately 1,170 minutes into test. The pumping rate gradually decreased after that time (from 17.1 gpm to 15.8 gpm) and the water levels showed slight recovery during the latter portion of the test. Water levels were recorded during the test at observation wells 1816, 1815, 1817, and 1823, located 34.5, 89, 228 and 75 feet from the pumping well, respectively. All of the wells are completed in the 70 Sand except for 1823, which is completed in the 68 Sand. Maximum drawdown measured in the 70 Sand observation wells was 2.87 feet (1816), 1.3 feet (1815), and 0.2 ft (1817). Water levels in Well 1823 did not show any drawdown, again indicating hydraulic separation between the 68 and 70 Sand in the vicinity of 35S ore body.

Results of the tests were variable with the highest transmissivity and hydraulic conductivity values determined for the 35S ore body. A summary of results from the Conoco aquifer tests and a comparison to recent results is presented in Table 2-2.

Additional testing was performed by Conoco in an area to the southeast that was selected as a potential site for evaporation ponds. The purpose of that testing was primarily to assess hydraulic characteristics of the near-surface soils with respect to suitability for pond placement.

3.0 MONITOR WELL LOCATIONS, INSTALLATION, AND COMPLETION

3.1 WELL LOCATIONS

The majority of the MRPA monitor wells are located within the planned wellfields of the proposed permit area. In this regard, EMC anticipates that initial mining activities will be conducted in parts of Section 34 and 35 (Figure 1-2).

3.2 WELL INSTALLATION AND COMPLETION

Prior to the 2007 testing operations, EMC installed 20 new wells (Figure 1-2), including 11 Production Zone (70 Sand) monitor wells, 4 Overlying (72 Sand) monitor wells, 4 Underlying (68 Sand) monitor wells, and PW-1 (completed in the 70 Sand). PW-1 was centrally located between the planned wellfields and was installed specifically for use as a pumping well.

All of the wells used for the 2007 pump test are located in Sections 27, 34, and 35, Township 42 North, Range 75 West (Figure 1-2), and were constructed with 4.5-inch nominal diameter casing. The wells were developed using standard water well construction techniques, such as air lifting, pumping, and/or surging. Completion reports for each well are provided in Appendix A. Specific data related to well location, construction, completion interval, and initial water levels are provided in Table 3-1.

4.0 PUMP TEST DESIGN AND PROCEDURES

4.1 TEST DESIGN

The limited historic data (Conoco) suggested it might be possible to test the entire MRPA in one test (e.g., by pumping from only one well). For this reason, PW-1 was centrally located between Wellfields 1, 2 and 3 and installed specifically for use as a pumping well. However, based on the results from the first test (PW-1) that indicated greater than anticipated transmissivity and hydraulic conductivity, combined with a highly efficient barometric system, EMC elected to conduct two additional tests during field activities to better characterize the hydrologic regime. Hence, three separate tests were performed using PW-1, MW-2 and MW-3 as pumping wells. Details of each test are discussed below. The 2007 Moore Ranch Pump Tests in the 70 Sand were designed to:

1. Demonstrate hydraulic communication between the Production Zone (70 Sand) pumping well and the surrounding monitor wells;

2. Assess the hydrologic characteristics of the Production Zone aquifer within the test area;

3. Evaluate the presence or absence of hydrologic boundaries in the Production Zone within the MRPA; and,

4. Demonstrate sufficient confinement between the Production Zone and the Overlying and Underlying Sands for the purposes of ISR mining.

The general testing procedures were as follows:

- Install vented data logging transducers in wells to record changes in water levels during tests. Verify setting depths and head readings with manual water level measurements.

- Measure and record background water levels at least every 12 hours for a minimum of 48 to 96 hours prior to the test.

- Run the pumping well at a constant rate (or as close as practical). Record water levels and barometric pressure throughout the background, pumping, and recovery periods.

4.2 PUMP TEST EQUIPMENT

The tests were performed using a 1.5 Hp electrical submersible pump powered by a portable generator. Because of limited available drawdown, the pump was set approximately 10 feet off the bottom of the screen. Flow from the pump was controlled with a manual gate valve. Surface flow monitoring equipment included two Great Plains Industries, Inc. Model TM Series totalizer meters. In accordance with a temporary discharge permit from LQD (Permit No. WYG720126), discharge water was land applied approximately 750 feet downgradient and to the southeast of the pumping well via a 2-inch diameter plastic line.

Water levels in each well were measured and recorded with vented In-Situ® Level TROLL® transducer/dataloggers. The pressure rating for the transducers ranged from 30 to 100 psi. The transducers were programmed to record depth to water measurements prior to the start of the test at 15 minute intervals (during background monitoring, and the pumping and recovery periods). A summary of the monitoring equipment used for each test is presented in Table 4-1.

Petrotek personnel installed the monitoring equipment prior to testing and EMC assisted with day-to-day data downloads. Petrotek personnel verified the datalogger programming and equipment layout, subsequently started the test, and supervised testing for the duration of pumping. Thereafter, EMC collected recovery data daily and transferred the data to Petrotek for review. Table 4-2 contains the times and responses observed for each test.

4.3 POTENTIOMETRIC SURFACES

Figure 4-1 is a potentiometric surface map of the 70 Sand Production Zone within the MRPA area from water level measurements on February 14, 2007. Based on those data, the direction of groundwater flow within the 70 Sand is predominantly to the north with the ground water gradient at approximately 0.0040 ft/ft (21.1 ft/mile). Water level data used for preparation of this map are presented in Table 3-1. The potentiometric surface of the 70 Sand, dependent upon location, is about 30 to 50 feet lower than the potentiometric surface of the overlying 72 Sand.

Figure 4-2 is a potentiometric surface map of the overlying 72 Sand within the MRPA area from water level measurements on February 14, 2007. Based on those data, the direction of groundwater flow within the 72 Sand is predominantly to the north with the ground water gradient at approximately 0.0039 ft/ft (20.4 ft/mile). Water level data used for preparation of this map are presented in Table 3-1.

Figure 4-3 is a potentiometric surface map of the underlying 68 Sand within the MRPA area from on water level measurements on February 14, 2007. Based on those data, the direction of groundwater flow within the 68 Sand is predominantly to the north with the ground water gradient at approximately 0.0005 ft/ft (2.6 ft/mile). Water level data used for preparation of this map are presented in Table 3-1.

The potentiometric surface of the 70 Sand, dependent upon location, is about 30 to 50 feet lower than the potentiometric surface of the overlying 72 Sand and suggests that the 72 Sand is not in communication with the 70 sand, but has the potential to drain to it if an artificial pathway was created (improperly constructed well or improperly abandoned borehole).

The potentiometric surface of the 70 Sand is approximately 7.6 feet lower than the potentiometric surface of the underlying 68 Sand at the MW-3/UMW-3 location and 2.2 feet lower at the MW-1 location. Conversely, the potentiometric surface of the 70 Sand is 9.2 feet higher than in the 68 Sand at MW-4/UMW-4. At the MW-2/UMW-2 location, the potentiometric surface of the 70 Sand is 0.5 feet higher than the underlying 68 Sand where coalescing of the 68 and 70 Sands occurs (Figures 2-5 and 2-9).

4.4 BACKGROUND MONITORING, TEST PROCEDURES AND DATA COLLECTION

The majority of the testing equipment (e.g., pump, flow meters, LevelTROLLs) was installed and checked by Petrotek on February 09, 2007. A step-rate test was conducted on February 10, 2007. However, the utility of the results from this test were limited due to a plug in the discharge line that limited the maximum achievable pumping rate during the step-rate test.

The background monitoring period for the 2007 Moore Ranch Pump Test began on February 9, 2007. Water levels were recorded every 15 minutes for 5.8 days. In this regard, the background monitoring duration and frequency significantly exceeded the minimum requirements specified in the Hydrologic Test Plan. As discussed, because of high hydraulic conductivity, limited available drawdown, and high barometric efficiency, three separate tests were performed using PW-1, MW-2, and MW-3 as pumping wells (see summary table below). The rate during the PW-1 test was increased twice due to the less than expected drawdown (Table 4-3). Additionally, generator problems (gelling of fuel) attributed to varying pumping rates observed twice during the last step.

SUMMARY OF MOORE RANCH PUMP TESTS					
Test No.	*Pumping Well*	*Duration (minutes)*	*Duration (days)*	*Avg. Flow Rate (gpm)*	*Comments*
1	PW-1	14,285	9.9	15.6	20.6' DD in PW; only response observed was in MW-1 (109' distant); test performed in three steps due to less than expected drawdown.
2	MW-2	1,465	1.0	26.0	19.4' DD in PW; response in Well 1805 (346' distant in 70 Sand); UMW-2 (68 Sand; 10' away), 1807 (68 Sand; 252' away)
3	MW-3	5,535	3.8	14.4	17.8' DD in PW; no response in any other monitor wells

All of the 70 Sand monitor wells, in addition to the underlying and overlying wells, were monitored during the PW-1 test. Only select wells (wells in close proximity to the pumping well) were monitored during the MW-2 and MW-3 tests.

In-Situ® LevelTROLLS® were programmed to record 70 Sand water levels every 15 minutes during the pumping and recovery periods. Pumping rate data for the pump tests are shown on Tables 4-3 through 4-5. A CD containing the water level data is included in Appendix D.

5.0 BAROMETRIC PRESSURE CORRELATIONS AND CORRECTIONS

5.1 Observed Responses

High variations in water levels corresponding to changes in barometric pressure (e.g., on the order of 0.4 to 0.9 feet) were observed in most of the monitor wells at Moore Ranch (Figure 5-1; Appendix B). As discussed in Section 4, vented In-Situ LevelTROLL transducer/dataloggers were used in all the monitor and pumping wells. In-Situ has stated that if vented transducers are used, the vent eliminates the impact of barometric pressure on the sensor, which is correct. However, the change in water levels due to barometric changes will occur whether a vented sensor is used or not. Hence, use of vented equipment eliminates the barometric impact on the sensor, but does not automatically correct the water level measurements. In this regard, the TROLLs are barometrically *compensated*, but not *corrected*. Hence, the data require correction for fluctuations in water levels associated with changes in barometric pressure.

5.2 Barometric Corrections

To account for the water level/barometric changes, three different corrections were evaluated. The first correction was simply evaluating the data based on total head (i.e., the elevation of water in the well plus barometric pressure as feet of water), and normalizing the values to the initial barometric pressure at the start of each pump test. This correction is referred to as Manual correction. Example input parameters and calculations follow:

Input Parameters:

Initial water elevation (feet)
Initial barometric pressure (equivalent feet of water)
Barometric pressure at time X (feet of water)
Water elevation at time X

Manual Barometric Correction:

(Raw elevation + barometric pressure [ft H_2O]) - Initial Barometric Pressure [ft H_2O]

Example - MW-1 Manual Barometric Pressure Correction						
Date/Time	Raw DTH_2O Level [ft]	Raw Elevation [ft]	BP [in. Hg]	BP [ft H_2O]	Total Elevation = Raw Elevation + BP [ft H_2O]	Manual BP Correction = Total Elevation - 1st BP [ft H_2O]
2/9/2007 16:00	191.91	5,187.367	24.704	27.792	5,215.159	5,187.367
2/9/2007 16:15	191.89	5,187.387	24.708	27.797	5,215.184	5,187.392
2/9/2007 16:30	191.87	5,187.407	24.710	27.799	5,215.206	5,187.414
2/9/2007 16:45	191.84	5,187.437	24.704	27.792	5,215.229	5,187.438
2/9/2007 17:00	191.81	5,187.467	24.716	27.805	5,215.272	5,187.481
2/9/2007 17:15	191.78	5,187.497	24.719	27.808	5,215.305	5,187.514
2/9/2007 17:30	191.76	5,187.517	24.718	27.808	5,215.325	5,187.533

Example - MW-1 Manual Barometric Pressure Correction (con't)						
Date/Time	Raw DTH_2O Level [ft]	Raw Elevation [ft]	BP [in. Hg]	BP [ft H_2O]	Total Elevation = Raw Elevation + BP [ft H_2O]	Manual BP Correction = Total Elevation - 1st BP [ft H_2O]
2/9/2007 17:45	191.74	5,187.537	24.714	27.804	5,215.341	5,187.549
2/9/2007 18:00	191.72	5,187.557	24.721	27.811	5,215.368	5,187.576
2/9/2007 18:15	191.70	5,187.577	24.719	27.809	5,215.386	5,187.594
2/9/2007 18:30	191.68	5,187.597	24.715	27.804	5,215.401	5,187.610
2/9/2007 18:45	191.66	5,187.617	24.709	27.797	5,215.414	5,187.623
2/9/2007 19:00	191.65	5,187.627	24.707	27.795	5,215.422	5,187.631
2/9/2007 19:15	191.63	5,187.647	24.699	27.787	5,215.434	5,187.642
2/9/2007 19:30	191.61	5,187.667	24.702	27.789	5,215.456	5,187.665
2/9/2007 19:45	191.59	5,187.687	24.701	27.789	5,215.476	5,187.684
Manual Barometric Correction: (Raw elevation + barometric pressure [ft H2O]) - Initial BP [ft H2O]						
1" Hg = 1.125' water						
MW-1 TOC = 5379.277						

Manual Corrections for plots of water level versus time are shown on Figures 5-1 to 5-3.

The second method employed to assess barometric impacts is referred to as BETCO (Sandia Corporation, 2005), which is a program that was developed to analyze barometric and tidal effects for the Waste Isolation Pilot Project (WIPP) in New Mexico. BETCO was written to remove water level fluctuations due to barometric pressure and earth tides through the application of a multiple regression analysis. The BETCO software is publicly available at http://www.sandia.gov/betco as freeware. To correct the data, water level, time, and barometric pressure are entered into the program. BETCO then calculates corrected water level values. Examples of the manual, BETCO, and Aquifer Test corrections for MW-10 and MW-1 are presented in Figures 5-2 and 5-3.

The third correction was performed using the Aquifer Test 4.0 software. In Aquifer Test, water levels, barometric pressure, and time data are entered. Aquifer Test then calculates a barometric efficiency and corrects the raw data accordingly (Figures 5-2 and 5-3).

In summary, all three correction methods were applied and the data analyzed. The results from analysis of the corrected and uncorrected data as shown on Figure 5-4 varied by approximately 19 percent (the corrected data yielded lower T values). For the data analysis discussed in Section 6, the manually corrected data were used. In some cases, all three correction methods correlated well; in other cases they were less consistent. It is possible that these inconsistencies are due to variable barometric responses (e.g., MW-11 showed little response), along with the change in the 70 Sand from unconfined conditions (southern portion of Moore Ranch) to semi-confined conditions (western portion) to confined conditions (northern portion).

5.3 Barometric Efficiency and System Conceptualization

Physical System

Most discussion of barometric efficiency in published literature focuses on the observed responses rather than the physical phenomena behind the responses. To fully conceptualize the system, both approaches are needed and discussed below. Domenico & Schwartz (1990) suggest that the physical system must be considered in terms of effective stress and pore pressure, where a portion of the system stress is carried by the pore fluid (represented as barometric efficiency [BE]), and a portion of the stress is carried by the aquifer matrix (represented as Tidal Efficiency [TE]). Hence, the total stress of the system is represented by BE + TE = 1.0.

Commonly barometric efficiency ranges from 0.20 (younger sediments that are highly compressible) to 0.75 (competent rock with low matrix compressibility). Tidal efficiency may vary over a similar range, but inversely to barometric efficiency.

Barometric Efficiency

From Domenico & Schwartz (1990) and Bear (1988);

$$BE = (N\beta)/(\alpha + N\beta)$$

Where:

N = effective porosity (percent),
α = matrix compressibility (ft^2/lb); and,
β = compressibility of water (ft^2/lb)

As no core data for the 70 Sand at Moore Ranch are available, the value for matrix compressibility is not known and another calculation method is required. Matrix compressibility can be calculated from Storativity as follows:

$$S = \rho gh(\alpha + N\beta)$$ (Freeze & Cherry, 1979; Domenico & Schwartz (1990)

Where:

S = Storativity (dimensionless)
ρg = specific weight of water
b = aquifer thickness
α = matrix compressibility (ft^2/lb); and,
β = compressibility of water (ft^2/lb)

Rearranging, the equation can be solved for matrix compressibility as follows:

$$\alpha = (S/\rho gb) - N\beta$$

Assuming that $S = 4 \times 10^{-3}$; N = 25%; b = 80 feet; and $\beta = 2.36 \times 10^{-8}$ ft^2/lb

$$\alpha = [(4 \times 10^{-3})/(62.4\#/ft^3)(80\ ft)] - (0.25)(2.36 \times 10^{-8} ft^2/lb)$$

$\alpha = (8.0 \times 10^{-7}\ ft^2/lb - 5.9 \times 10^{-9}\ ft^2/lb) = 7.95 \times 10^{-7}\ ft^2/lb$

Inserting the value for α into the equation: $BE = (N\beta)/(\alpha + N\beta)$

$BE = [(0.25)(2.36 \times 10^{-8} ft^2/lb)]/(7.95 \times 10^{-7}\ ft^2/lb) - ((0.25)(2.36 \times 10^{-8} ft^2/lb))$

$BE = (5.9 \times 10^{-9}\ ft^2/lb)/[(7.95 \times 10^{-7}\ ft^2/lb) + (5.9 \times 10^{-9}\ ft^2/lb)]$

$BE = 0.0074 = 0.74\%$

Tidal Efficiency

Domenico & Schwartz (1990) define Tidal Efficiency as follows:

$TE = \alpha/(\alpha + N\beta)$

From previous calculations,

$\alpha = 7.95 \times 10^{-7}\ ft^2/lb$

$\beta = 2.36 \times 10^{-8}\ ft^2/lb$

$TE = (7.95 \times 10^{-7}\ ft^2/lb)/[7.95 \times 10^{-7}\ ft^2/lb + (0.25)(2.36 \times 10^{-8} ft^2/lb)]$

$TE = 0.99 = 99\%$

In this example, BE + TE = 99.7%

Observed Responses

As discussed previously, both an analysis of observed responses and an understanding of the physical stresses of the system are required. BE and TE, from a total system stress standpoint, have been evaluated in the previous section. This section discussed the physical responses that were observed.

Spane (1999), Kruseman & de Ridder (1991) and Domenico & Schwartz (1990) state that BE can be defined as a change in the water level in the well versus a change in atmospheric pressure as follows:

$BE = \gamma_{fc}\ (\Delta h_w/\Delta P_a)$

Where:

γ_{fc} = average specific weight of the fluid column in the well, (F/L^3)
Δh_w = change in elevation of the well fluid column associated with atmospheric pressure change (L)
ΔP_a = change in atmospheric pressure (F/L^2)

For water, γ_{fc} = 62.4 #/ft^3

An example to convert ΔP_a (0.586 inches Hg) to psi follows:

ΔP_a (psi) = (0.586 in Hg) x (0.33337 atm/in Hg) x (14.682 psi/ATM)

ΔP_a (psi) = 0.2779 psi

If we assume γ_{fc} = 62.4 #/ft$^{3;}$ Δh_w = 0.66 feet; and ΔP_a = 0.586 in Hg

Then:

BE = [(62.4 #/ft^3) x (0.66 ft)]/[(0.2779 psi) x (144 in^2/ft^2)]

BE = (41.18 #/ft^2)/(40.01#/ft^2) = 1.09

Examples of BE calculations for MW-10 follow (Figure 5-1):

Δh_w	= 0.20'	ΔP_a	= 0.43 in Hg (0.2104 psi)	BE = 41.9%
Δh_w	= 0.66'	ΔP_a	= 0.59 in Hg (0.2779 psi)	BE = 109%
Δh_w	= 0.32'	ΔP_a	= 0.42 in Hg (0.2055 psi)	BE = 67.5%

Discussion and Summary

Normally, because of a highly compressible matrix, the BE in a shallow tertiary system is expected to be low, as would the water level responses associated with barometric fluctuations. The opposite is observed at MRPA. However, the BE calculated based on formation properties is low and the TE is high.

Conceptually, it is possible to explain the observed responses as follows:

- Low compressibility of the aquifer matrix (as would be expected in a shallow sand/shale);
- Differential loading (e.g., barometric pressure) on the 70 Sand recharge area to the south of MRPA that is similar conceptually to tidal loading;
- Effective transfer of the changes in barometric pressure as a stress load to the 70 Sand caused by the coal that overlies the 70 Sand; and/or,
- a combination of all three.

Regardless, the data from the pump test can be corrected and the analyses used in a manner such that they are representative of the formation properties. These data can be used in the NRC and LQD applications.

6.0 ANALYTICAL METHODS AND TEST RESULTS – PRODUCTION ZONE

6.1 ANALYTICAL METHODS

Drawdown data collected from the monitor wells were graphically analyzed to determine Transmissivity and Storativity. The primary analysis method used was Theis (1935) based on a confined aquifer thickness of 77 feet (PW-1), 97 feet (MW-2), and 72 feet (MW-3) (Figure 2-4). The use of the Cooper & Jacob time-drawdown (1946) method was justified for the PW-1 test (observation well MW-1) 109 feet distant. Theis Recovery (1935) analyses were performed for the pumping wells. No responses of significance that are considered valid were measured in observation wells other than MW-1. Water elevation plots for all the wells are presented in Appendix B.

The test data were analyzed using the Theis method because this method is mathematically valid for all distances and times. The significant assumptions inherent in this method include:

- The aquifer is confined and has apparent infinite extent;
- The aquifer is homogeneous and isotropic, and of uniform effective thickness over the area influenced by pumping;
- The piezometric surface is horizontal prior to pumping;
- The well is pumped at a constant rate;
- The pumping well is fully penetrating; and,
- Well diameter is small, so well storage is negligible.

These assumptions are reasonably satisfied, with the exception of the uniform thickness of the aquifer (Figure 2-4). Locally, the 70 Sand at MRPA is not homogeneous and isotropic; however, over the scale of the pump test, it can be treated in this manner.

Geologic information shows that the 70 Sand is unconfined to the south of MRPA, and evidence of unconfined conditions is demonstrated by water levels below the top of the 70 Sand (see Table 3-1 and Figures 2-9 and 2-10). Because the Theis solution assumes confined conditions, a correction of using the Theis solution for unconfined conditions is required. This correction was applied to those data where the 70 Sand is unconfined. However, because of limited drawdown respective to sand thickness, the corrections have no impact on the results. Hence, uncorrected Theis analyses are included in this report.

Leaky aquifer solutions such as presented by Hantush (1955; referred to in Aquifer Test as Walton) were not applicable to the data from the 70 Sand. A leaky solution developed by Walton was applied to the Well 1807 (68 Sand) data from the MW-2 test, but this method does not fit the data well. The method of Neuman (1975) was applied to those data and appears to be more applicable. However, it should be noted that this method is primarily for unconfined conditions (e.g., gravity drainage) rather than a leaky aquifer.

Because none of the monitor wells were completed within the confining units, a Neuman-Witherspoon (1972) analysis was not performed. The software used to graphically analyze the data was AquiferTest Pro ver 3.5 (Waterloo Hydrogeologic, Inc., 2002).

Water level stability data collected during the pre-test and post-test periods along with barometric pressure were used to assess the background trends. No significant recharge or trend corrections were warranted for any of the wells.

6.2 BACKGROUND TRENDS

With the exception of the MW-2 test, water level stability data were collected prior to the start of the pump test. Plots of the background, pumping, and recovery data for select wells completed in the 70 Sand are shown in Figures 6-1 through 6-3. Plots for the MW-2 test are included as Figures 6-4 and 6-5; Figure 6-6 shows the MW-3. Water level data for the overlying (72 Sand) and underlying (68 Sand) wells are presented in Figures 6-7 through 6-12. Water level plots for all wells monitored during each test are presented in Appendix B.

6.3 TEST RESULTS

6.3.1 Drawdown

As discussed, the 70 Sand at Moore Ranch has limited available drawdown (e.g., water in the screen interval below the top of the sand). Further, the high hydraulic conductivity of the 70 Sand resulted in minimal drawdown at distance from the pumping wells. Hence, maps of drawdown over time during the pump tests are not included. The potentiometric surfaces before pumping for the 72, 70, and 68 Sands are presented in Figures 4-1 through 4-3.

To further assess the lack of confinement near the MW-2 location, two additional historic Conoco wells (1805 and 1807) were used during the MW-2 test. Well 1805 is a Production Zone 70 Sand completion and 1807 is an underlying 68 Sand completion.

6.3.2 Analytical Results

Transmissivity (T) results from the Theis analysis for the 70 Sand range from 321 to 711 ft^2/d, with an average T value of 586 ft^2/d. Based on an average thickness of 80 feet, the average hydraulic conductivity (K) is 7.4 ft/d (Tables 5-1 and 5-2). Assuming a water viscosity of 1.35 cp (50 degrees F) and a density of 1.0, this equates to a permeability of approximately 2,000 millidarcies (md). The only Storativity (S) value that was obtained (MW-1) was 4.4×10^{-3}. Drawdown due to pumping was observed in Well 1805 (MW-2 test); however, analyses of those data are considered to be less valid than those from MW-1 (PW-1 Test).

Type curve matches for all of the 70 Sand monitor wells included in the pump test are provided in Appendix C. Water level data for all monitor wells from background through pumping and recovery are included in Appendix D on a CD ROM.

6.4 DIRECTIONAL PERMEABILITY

The transmissivity results at MRPA correlate reasonably well with the thickness of the 70 Sand. In general, higher T values are reported in the areas of thicker and/or cleaner sand. On a regional scale, the observed variation in T is not expected to significantly impact ISR mining and has no apparent regulatory implications. The test data to date are limited and the issue of directional transmissivity will be further investigated during mine unit-scale testing required by NRC and WDEQ/LQD.

6.5 RADIUS OF INFLUENCE

The test results suggest a radius of influence (ROI) for the PW-1 test of only less than 1,000 feet (this is supported by the lack of measurable response in MW-10, located 1,420 feet from PW-1. The ROI for the MW-2 and MW-3 tests is on the order of 400 feet (based on the response in Well 1805) and 250 feet (estimated), respectively. As noted previously, additional mine unit scale testing will be required prior to initiation of operations at Moore Ranch. That testing will demonstrate communication between the pumping and monitor wells over the entire proposed mine unit.

7.0 TEST RESULTS – CONFINING UNITS

Few data (e.g., laboratory analyses or detailed pump test data) regarding the vertical hydraulic conductivity of the confining units are available for the MRPA. However, the data from other ISR operations in the Powder River Basin (COGEMA and PRI) appear to be reasonably analogous to Moore Ranch. In this regard, the COGEMA and PRI data indicate the vertical hydraulic conductivity of clays/shales in the Wasatch are on the order of 10^{-7} to 10^{-11} cm/sec (10^{-4} to 10^{-7} ft/d).

Plots of water levels in the overlying (72 Sand) completions and the underlying (68 Sand) wells for the background monitoring, pumping, and recovery periods are presented in Figures 6-1 through 6-12. The water levels are compared to barometric pressure for the entire period. For each test, the overlying and underlying wells were within 10 feet of the pumping wells.

No significant change in water levels was observed in the overlying OMW-1 or underlying UMW-1 completions as a result of pumping the PW-1 well completed in the 70 Sand (Figures 6-7 and 6-8). Review of these data indicated that, while minor background trends are present, the nature of those trends continues independently of the pump test. The UMW-1/OMW-1 wells are located approximately 109 feet from PW-1.

No significant change in water levels was observed in the overlying OMW-2 during the MW-2 pump test (Figure 6-9). OMW-2 declined slightly during the pumping period; however, the decline continued during recovery. Wells UMW-2 and 1807 that are completed in the 68 Sand (located 10 and 252 feet distant, respectively) directly responded to pumping, which is expected as the 70 and 68 Sands coalesce in that area.

No significant change in water level was observed in OMW-3 (overlying completion) during the MW-3 pump test (Figure 6-11). The underlying well (UMW-3) declined steadily during the background monitoring, pumping, and recovery periods (Figure 6-12). The declining trend in UMW-3 continued through July 25, 2007. This trend has since reversed and water levels have recovered in this well approximately 13 feet in the beginning of September. The cause of the decline or most recently observed recovery is not known; however, long-term monitoring data clearly indicate that the decline was not a result of the MW-3 pump test.

As discussed in Section 4.3, the potentiometric surface of the overlying 72 Sand is approximately 30-50 feet higher than the 70 Sand. This difference in potentiometric surfaces supports the testing data that demonstrate isolation between the 72 and 70 Sands.

The potentiometric surface of the 70 Sand is approximately 7.6 feet lower than the potentiometric surface of the underlying 68 Sand at the MW-3/UMW-3 location and 2.2 feet lower at the MW-1 location. Conversely, the potentiometric surface of the 70 Sand is 9.2 feet higher than in the 68 Sand at MW-4/UMW-4. At the MW-2/UMW-2 location, the potentiometric surface of the 70 Sand is 0.5 feet higher than the 68 Sand where coalescing of the 68 and 70 Sands occurs (Figures 2-5 and 2-9).

In summary, the potentiometric levels in the 70 and 68 Sands support the geologic information that indicate hydraulic isolation in the central and northern portions of Moore Ranch and communication where the two sands join in the center of Section 35.

8.0 SUMMARY AND CONCLUSIONS

In accordance with the Moore Ranch Hydrologic Test Plan, EMC installed the necessary wells and performed a pump test to evaluate hydrogeologic conditions in the vicinity of Moore Ranch.

The pump test was performed in Moore Ranch during February and March 2007. Because of high hydraulic conductivity, the MRPA could not be evaluated with one pump test as originally planned. Hence, three tests were conducted using PW-1, MW-2, and MW-3 as pumping wells. The closest 70 Sand observation well was monitored for each test, as well and the closest overlying (72 Sand) and underlying (68 Sand) wells.

Testing at multiple locations resulted in sufficient stress in the 70 Sand Production Zone and the confining layers for the purposes of the test and EMC's anticipated ISR permit requirements. For the PW-1 test, the nearby 70 Sand monitor well (MW-1; 109 feet distant) showed adequate drawdown (e.g., greater than 1.0 foot).

Analysis of the test data for the Production Zone wells resulted in an average transmissivity of 586 ft^2/day, an average hydraulic conductivity of 7.4 ft/day, and an average permeability (assuming a water viscosity of 1.35 cp and specific gravity of 1.0) of 2,000 millidarcies (md). Storativity determined from one well (MW-1) was 4.4×10^{-3}. The data analysis did not indicate the presence of significant geologic boundaries within the Production Zone aquifer over the area evaluated by the testing.

No water level changes of concern were observed in any of the overlying wells during the testing.

Two underlying monitor wells (UMW-2 and 1807) did respond to pumping MW-2. This response is expected as the 68 and 70 Sands coalesce in that area.

The testing results indicate that the transmissivity of the 70 Sand Sandstone in the MRPA is relatively consistent, but the thickness and hydraulic conductivity vary with direction and location. Based on the data evaluated to date, this variance may impact mining operations (e.g., well spacing, completion interval, and injection/production rates), but is not anticipated to impact regulatory issues.

In summary, the pump tests were performed in accordance with the Hydrologic Test Plan submitted by EMC to WDEQ. The testing objectives were met. The test results demonstrate that:

- Fluctuations in barometric pressure impact water levels at MRPA such that pump test data require correction. These corrections have been applied to the Moore Ranch Pump Test data.

- The magnitude of water level changes due to barometric pressure complicate data analysis; however, those changes are not expected to impact mining operations at MRPA. Namely, it is anticipated that the mining wells will be operated under injection and pumping heads that will greatly exceed the changed induced by barometric pressure.

- The 70 Sand monitor wells located in the near proximity to the pumping well are in communication, demonstrating that the 70 Sand Production Zone has hydraulic

continuity. While communication was not demonstrated over the entire area, geologic information clearly demonstrates that the 70 Sand is a contiguous sand body across MRPA. Additional (mine unit) scale testing will required by NRC and WDEQ will demonstrate communication throughout each mine unit between the pumping well(s) and the monitor well ring;

- To adequately stress the 70 Sand, future pump tests may need to incorporate larger-diameter (e.g., 6- or 8-inch) completions to accommodate a 6-inch pump.
- On a regional scale, the 70 Sand has been adequately characterized with respect to hydrogeologic conditions within the test area at MRPA;
- Adequate confinement exists between the 70 Sand Production Zone and the overlying 72 Sand throughout MRPA;
- Adequate hydrostratigraphic confinement exists between the 70 Sand Production Zone and the underlying 68 Sand throughout Wellfields #1 and #3. The 68 and 70 Sands coalesce in the eastern/northeastern part of Wellfield #2; mining operations will be designed to account for this variation in geology and mine-unit scale testing will demonstrate the validity of the recommended approach(s) for mining and monitoring; and,
- Sufficient testing has been conducted to date at Moore Ranch to proceed with a Class III permit application and a NRC license application.

9.0 REFERENCES

Bear, J., 1988. Dynamics of Fluids in Porous Media, American Elsevier Publishing Company, 1972 (original version); 1988, unabridged Dover edition.

Cooper, H.H. and C.E. Jacob, 1946. A generalized graphical method for evaluating formation constants and summarizing well field history, Am. Geophys. Union Trans., vol. 27, pp. 526-534.

Domenico, P.A., and F. W. Schwartz, 1990. Physical and Chemical Hydrogeology, John Wiley and Sons.

Freeze, R.A. and J.A. Cherry, 1979. Groundwater, Prentice-Hall, Inc. Englewood Cliffs, New Jersey 07632, 29 p., 233 p.

Hantush, M.S. and C.E. Jacob, 1955. Non-steady radial flow in an infinite leaky aquifer, Am. Geophys. Union Trans., vol. 36, pp. 95-100.

Kruseman G. P., and N.A. de Ridder, 1991. Analysis and Evaluation of Pumping Test Data, International Institute for Land Reclamation and Improvement, The Netherlands.

Neuman, S.P. and P.A. Witherspoon, 1972. Field Determination of the Hydraulic Properties of Leaky Multiple Aquifer Systems. Water Resources Research. vol. 8, No. 5.

Theis, C.V., 1935. The relation between the lowering of the piezometric surface and the rate and duration of discharge of a well using groundwater storage, Am. Geophys. Union Trans., vol.16, pp.519-524.

Sandia Corporation, 2005. User Manual for BETCO Version 1.00. ERMS#540534, October 2005.

Spane, F.A., 1999. Effects of Barometric Fluctuations on Well Water-Level Measurements and Aquifer Test Data, Pacific Northwest National Laboratory Contract DE-AC06-76RLO 1830, December 1999.

EMC MOORE RANCH
PUMP TEST REPORT - TEXT

EMC MOORE RANCH
PUMP TEST REPORT - FIGURES

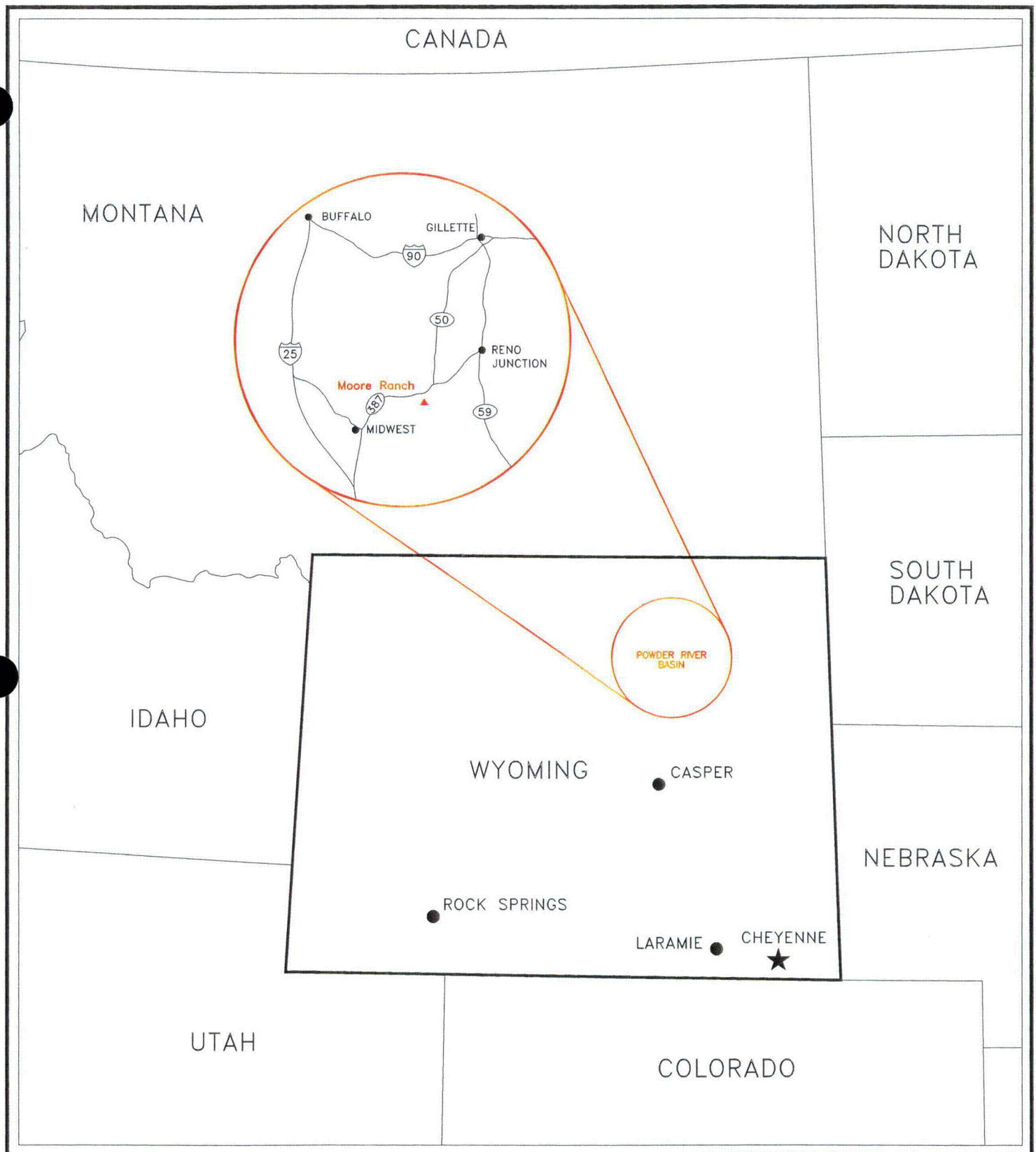

LEGEND

0 40 80 160

SCALE IN FEET 1" ~ 80 MILES

N

W — E

ENERGYMETALS CORPORATION

Figure 1-1
Moore Ranch
Project Location Map

Project: 312-4-3	Date: September 2007	
Dwg: MRFig1-1.dwg	By: KRS	Checked: HPD

Petrotek

10288 West Chatfield Ave., Ste 201
Littleton, Colorado 80127-4239
303-290-9414
www.petrotek.com

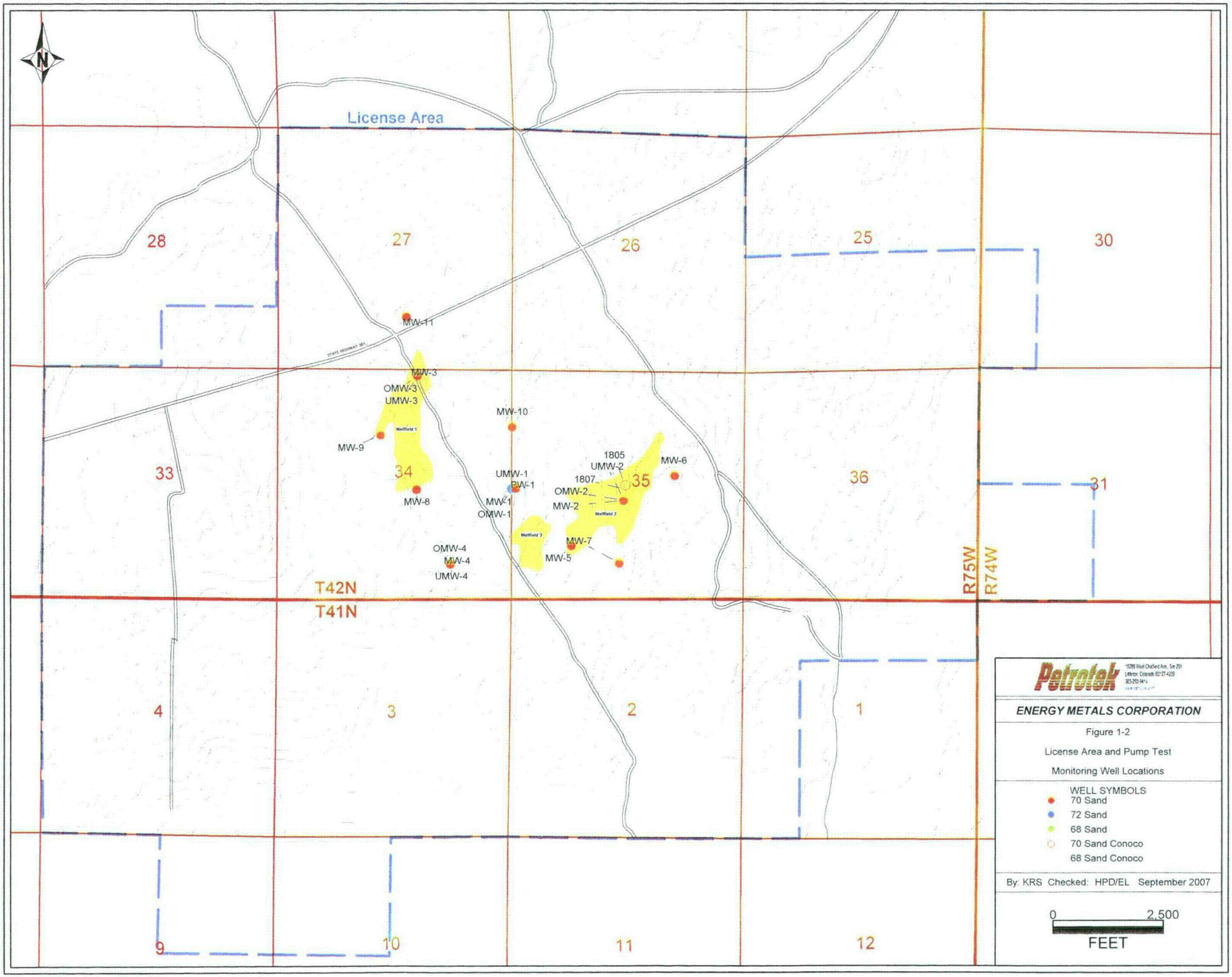
N
License Area
28
27
26
25
30
MW-11
STATE HIGHWAY 181
MW-3
OMW-3
UMW-3
MW-10
Wellfield 1
MW-9
33
34
MW-8
UMW-1
PW-1
MW-1
OMW-1
1805
UMW-2
1807
OMW-2
MW-2
35
MW-6
36
31
Wellfield 2
Wellfield 3
MW-7
MW-5
OMW-4
MW-4
UMW-4
T42N
T41N
R75W
R74W
4
3
2
1
9
10
11
12
Petrotek
ENERGY METALS CORPORATION
Figure 1-2
License Area and Pump Test
Monitoring Well Locations
WELL SYMBOLS
70 Sand
72 Sand
68 Sand
70 Sand Conoco
68 Sand Conoco
By: KRS Checked: HPD/EL September 2007
0
2,500
FEET



Not to Scale

ENERGYMETALS CORPORATION

139 West 2nd Street, Casper, WY 82601
307-234-8235
www.energymetalscorp.com

Figure 2-1
Moore Ranch Generalized Stratigraphic Section

Project: 312-4-3	Date: September 2007
Dwg: MRPT Fig 2-1.SRF	By: KRS Checked: HPD

Petrotek

10288 West Chatfield Ave., Ste 201
Littleton, Colorado 80127-4239
303-290-9414
www.petrotek.com

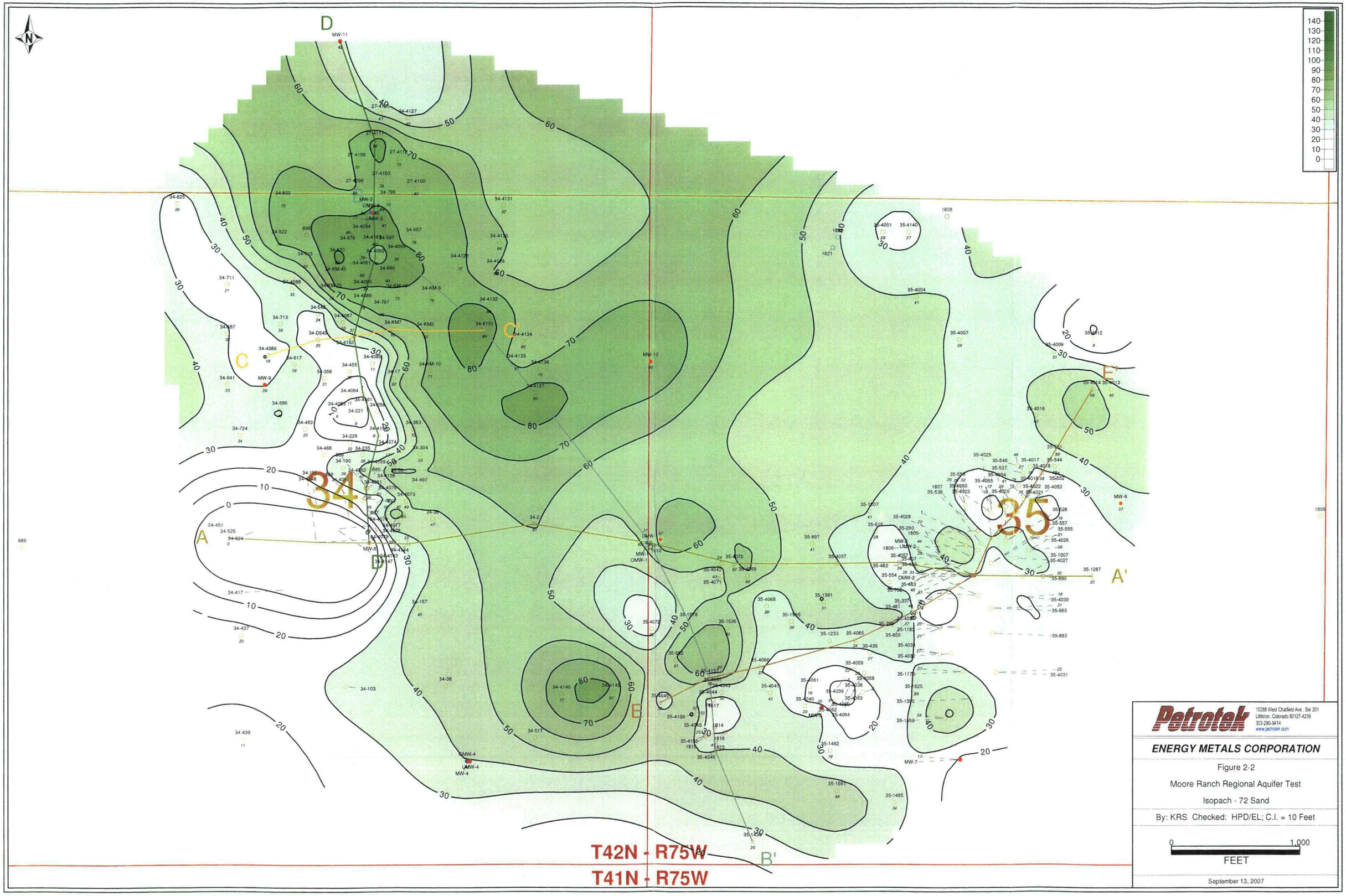

Petrotek
10288 West Chatfield Ave., Ste 201
Littleton, Colorado 80127-4239
303-290-9414
www.petrotek.com

ENERGY METALS CORPORATION

Figure 2-2

Moore Ranch Regional Aquifer Test

Isopach - 72 Sand

By: KRS Checked: HPD/EL; C.I. = 10 Feet

0 1,000
FEET

September 13, 2007

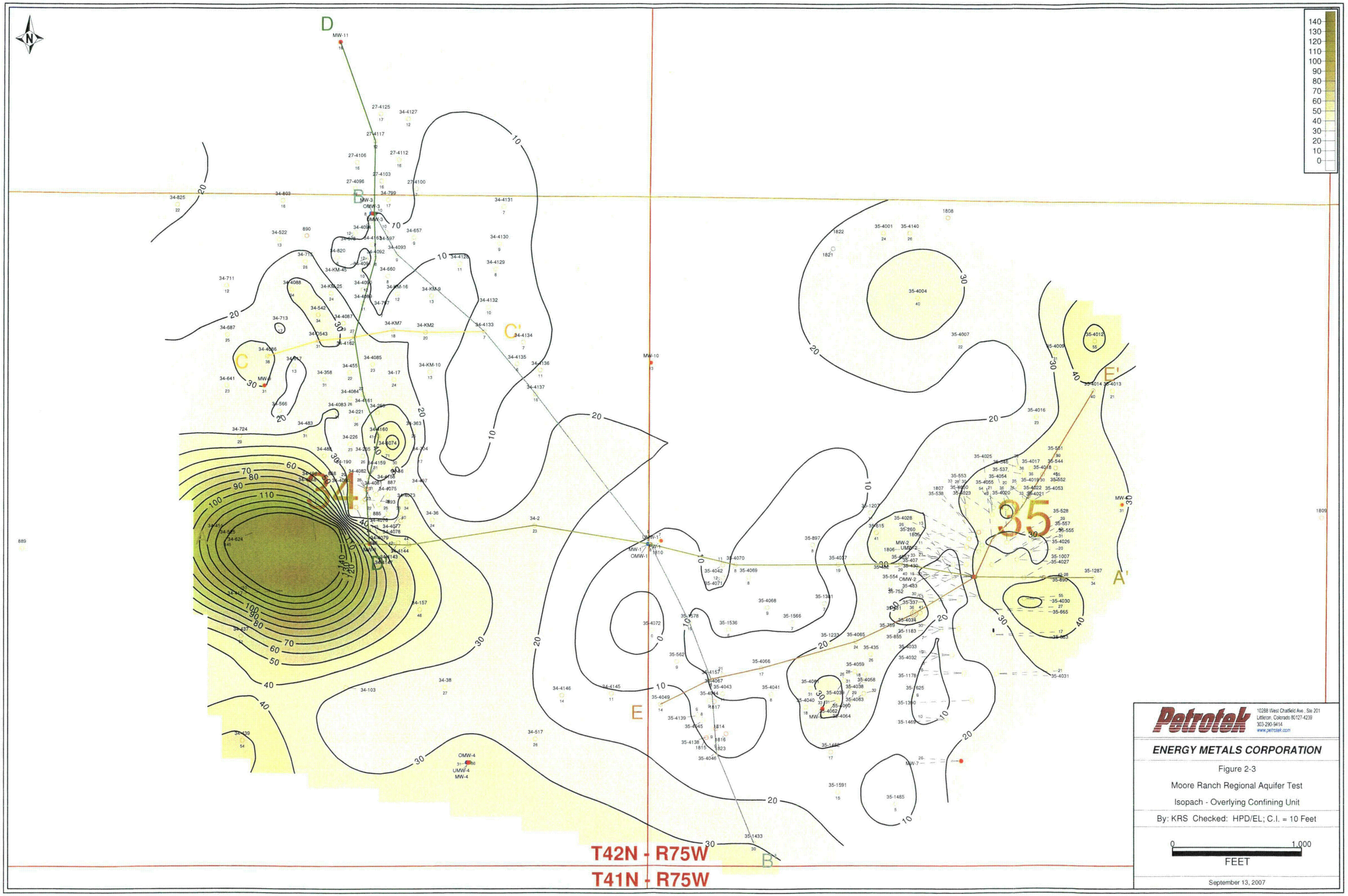

Petrotek
10288 West Chatfield Ave., Ste 201
Littleton, Colorado 80127-4239
303-290-9414
www.petrotek.com

ENERGY METALS CORPORATION

Figure 2-3

Moore Ranch Regional Aquifer Test

Isopach - Overlying Confining Unit

By: KRS Checked: HPD/EL; C.I. = 10 Feet

0 1,000
FEET

September 13, 2007

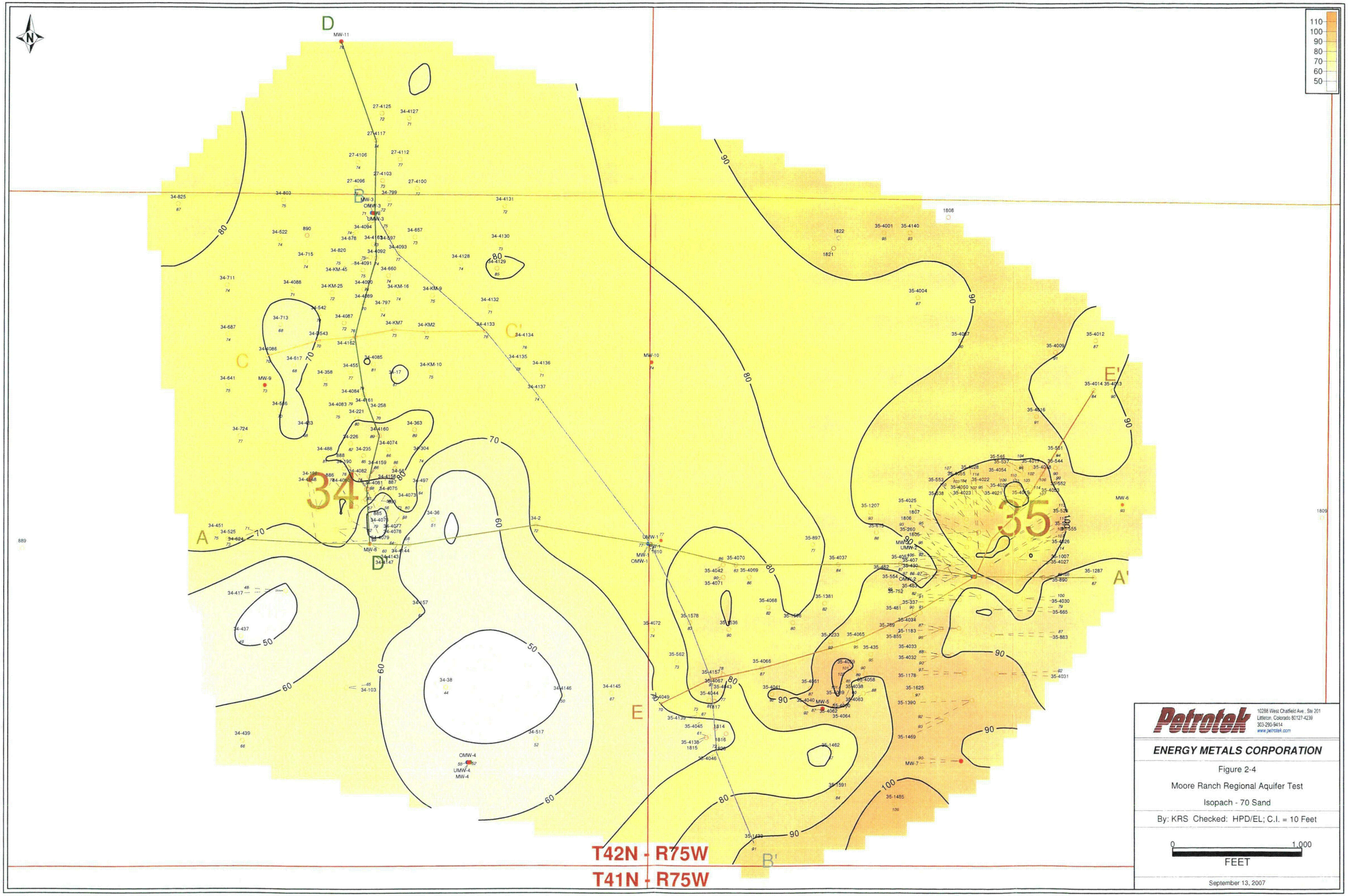

Petrotek
10288 West Chatfield Ave., Ste 201
Littleton, Colorado 80127-4239
303-290-9414
www.petrotek.com

ENERGY METALS CORPORATION

Figure 2-4

Moore Ranch Regional Aquifer Test

Isopach - 70 Sand

By: KRS Checked: HPD/EL; C.I. = 10 Feet

0 1,000
FEET

September 13, 2007

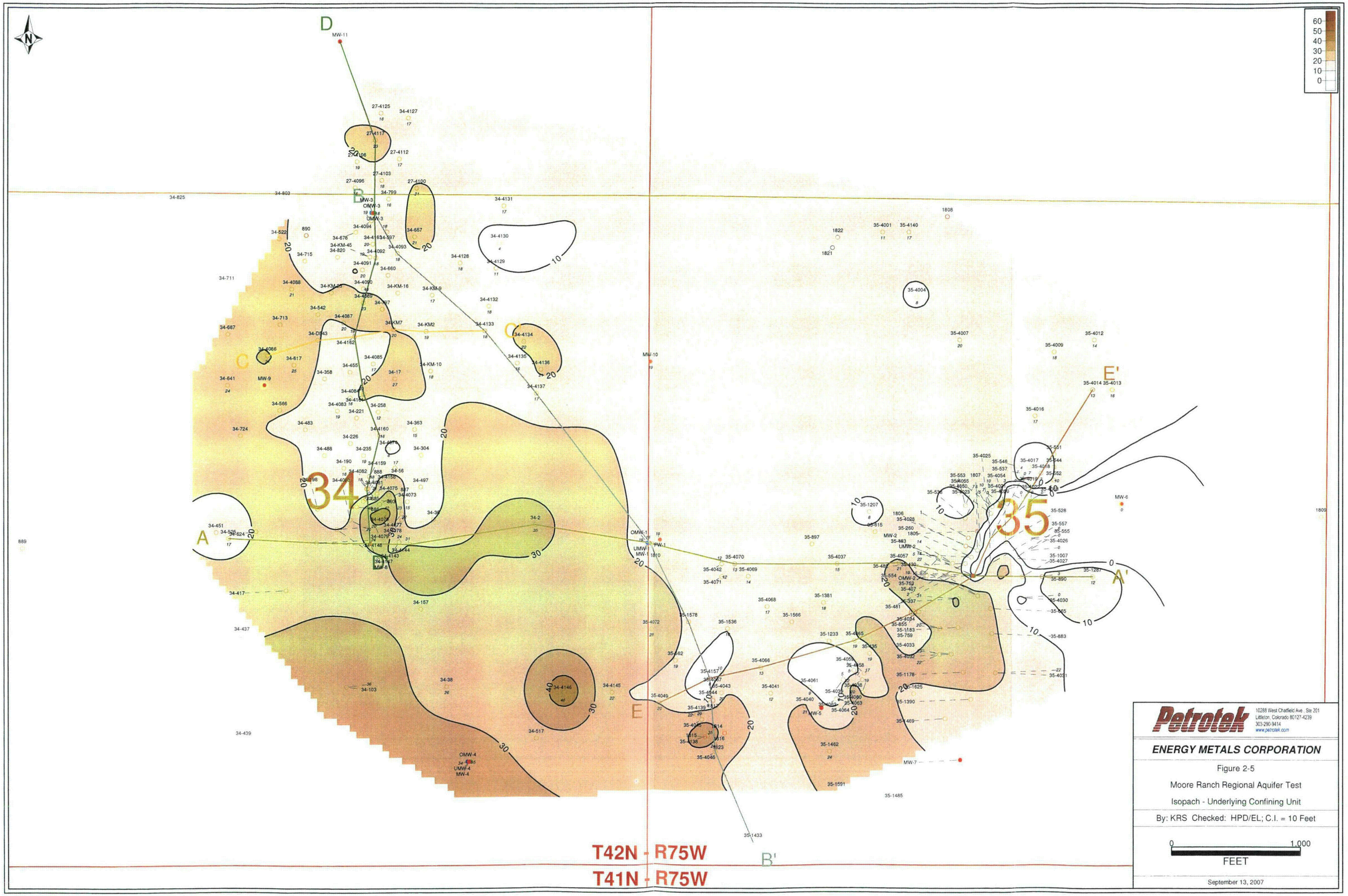

Petrotek
10288 West Chatfield Ave., Ste 201
Littleton, Colorado 80127-4239
303-290-9414
www.petrotek.com

ENERGY METALS CORPORATION

Figure 2-5

Moore Ranch Regional Aquifer Test

Isopach - Underlying Confining Unit

By: KRS Checked: HPD/EL; C.I. = 10 Feet

0 1,000
FEET

September 13, 2007

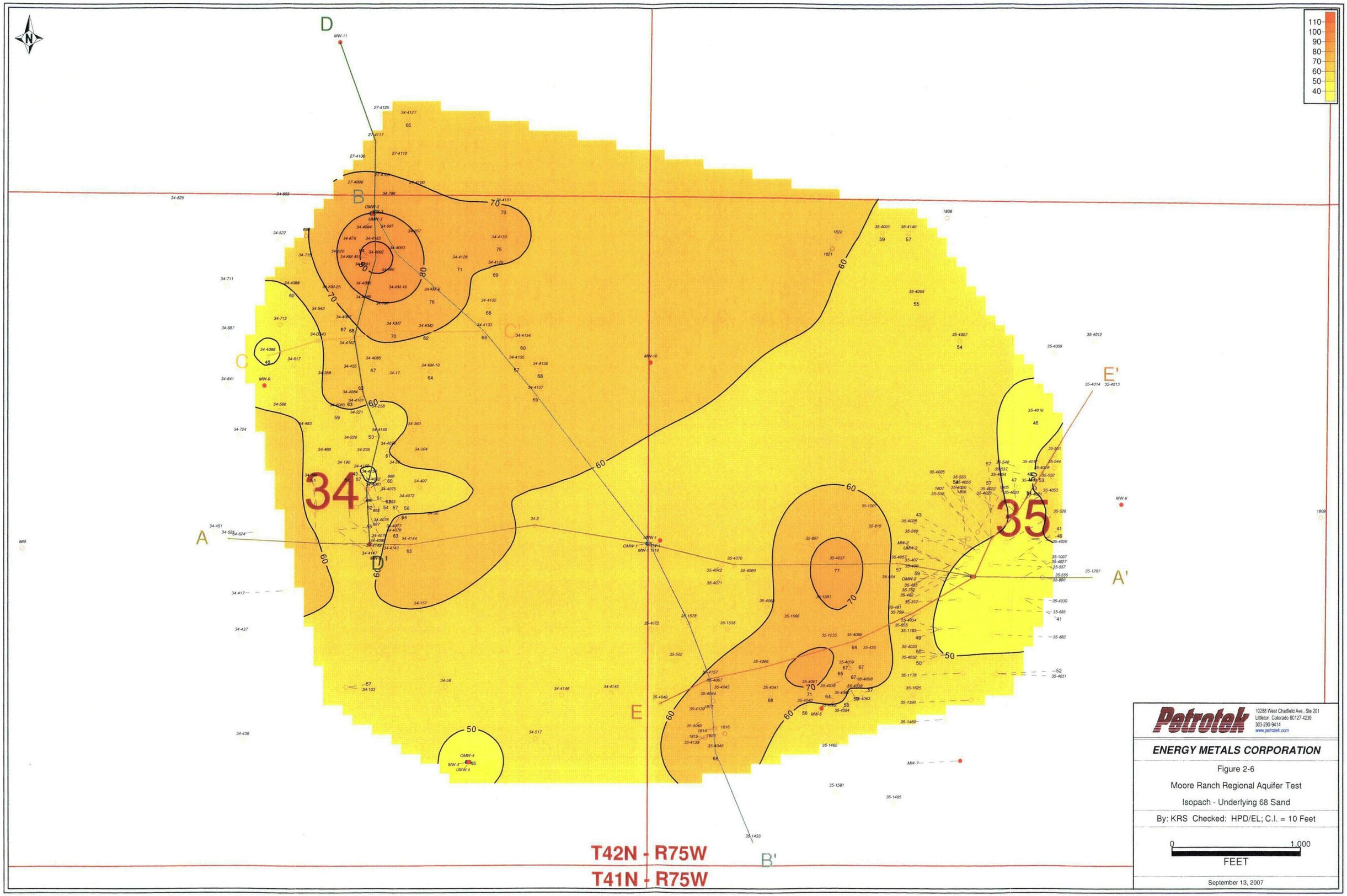

Petrotek
10288 West Chatfield Ave., Ste 201
Littleton, Colorado 80127-4239
303-290-9414
www.petrotek.com

ENERGY METALS CORPORATION

Figure 2-6

Moore Ranch Regional Aquifer Test

Isopach - Underlying 68 Sand

By: KRS Checked: HPD/EL; C.I. = 10 Feet

0 1,000
FEET

September 13, 2007

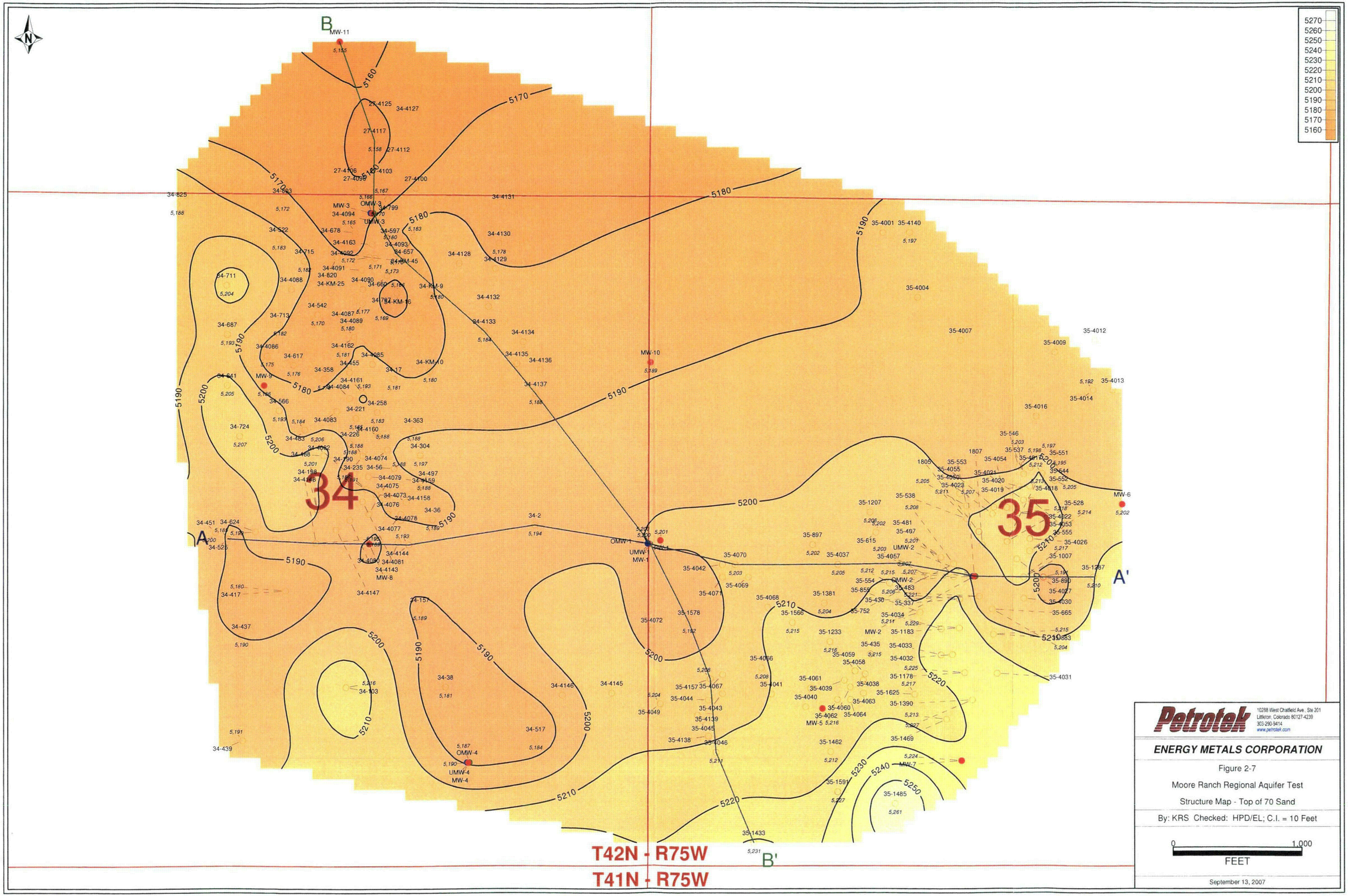

Petrotek
10288 West Chatfield Ave., Ste 201
Littleton, Colorado 80127-4239
303-290-9414
www.petrotek.com

ENERGY METALS CORPORATION

Figure 2-7

Moore Ranch Regional Aquifer Test

Structure Map - Top of 70 Sand

By: KRS Checked: HPD/EL; C.I. = 10 Feet

0 1,000
FEET

September 13, 2007

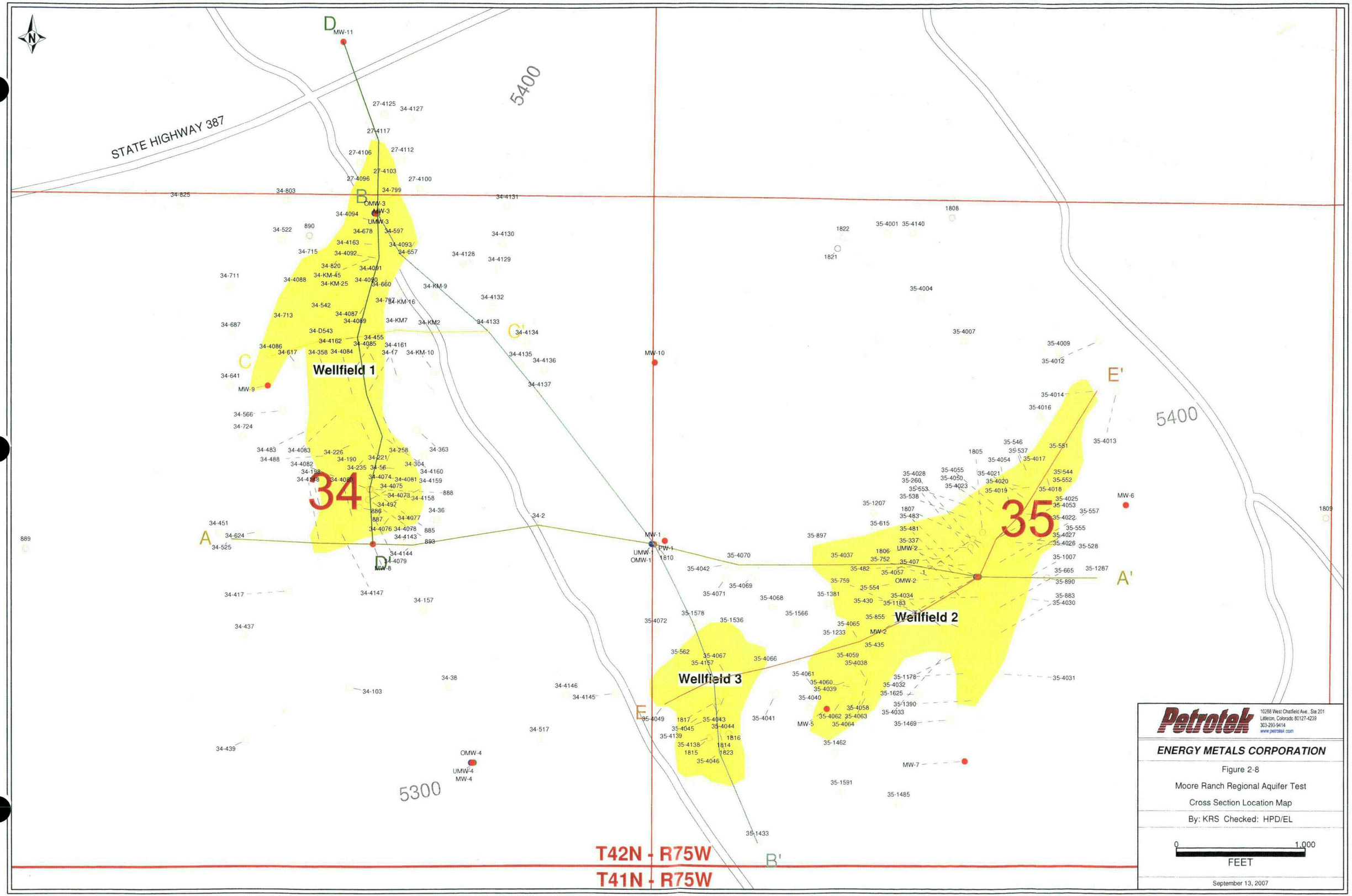

Petrotek
10288 West Chatfield Ave., Ste 201
Littleton, Colorado 80127-4239
303-290-9414
www.petrotek.com

ENERGY METALS CORPORATION

Figure 2-8

Moore Ranch Regional Aquifer Test

Cross Section Location Map

By: KRS Checked: HPD/EL

0 1,000
FEET

September 13, 2007

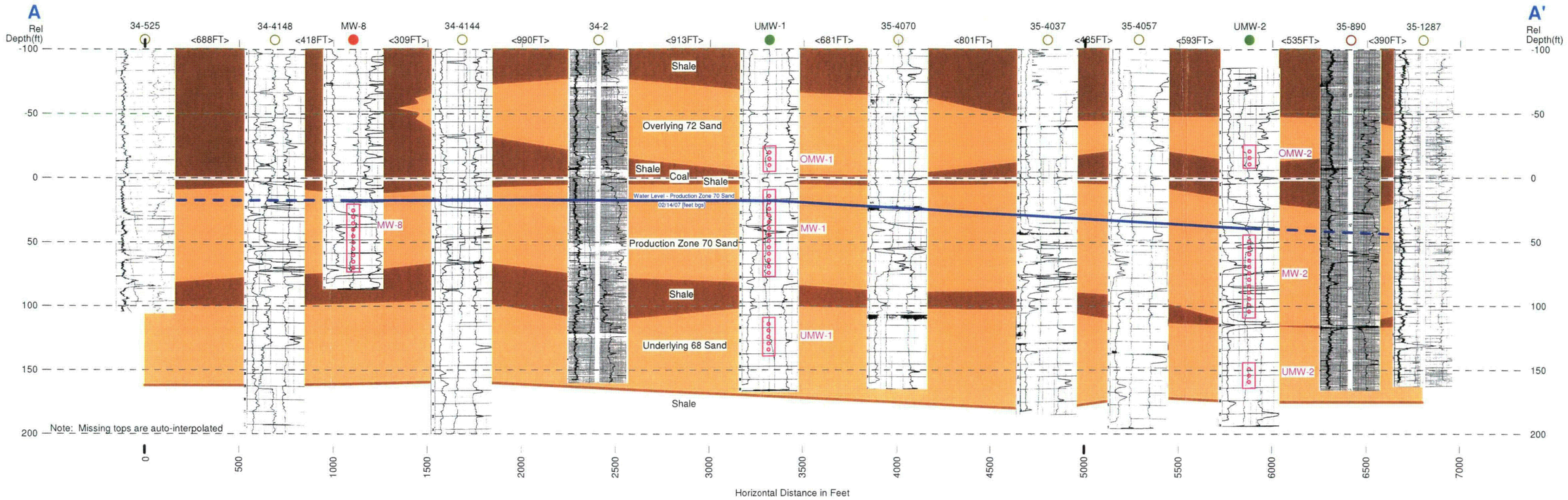

Petrotek
10288 West Chatfield Ave., Ste 201
Littleton, Colorado 80127-4239
303-290-9414
www.petrotek.com

ENERGY METALS CORPORATION

Figure 2-9

Moore Ranch Regional Aquifer Test

Stratigraphic Cross Section A-A'

September 2007

By: KRS Checked: HPD/EL

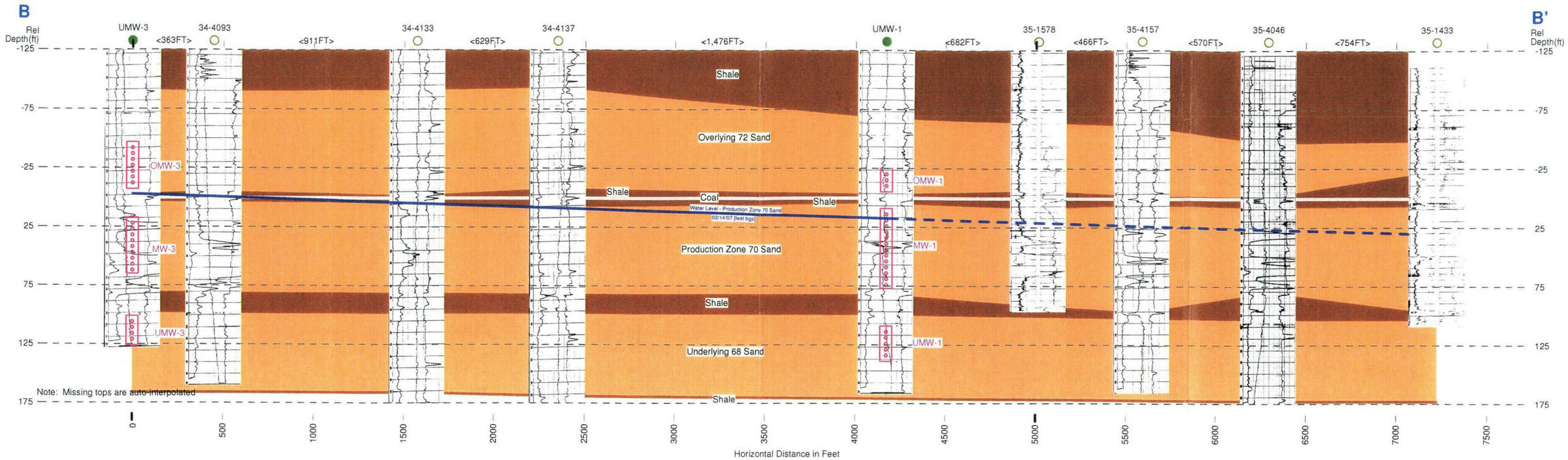

Petrotek
10288 West Chatfield Ave., Ste 201
Littleton, Colorado 80127-4239
303-290-9414
www.petrotek.com

ENERGY METALS CORPORATION

Figure 2-10

Moore Ranch Regional Aquifer Test

Stratigraphic Cross Section B-B'

September 2007

By: KRS Checked: HPD/EL

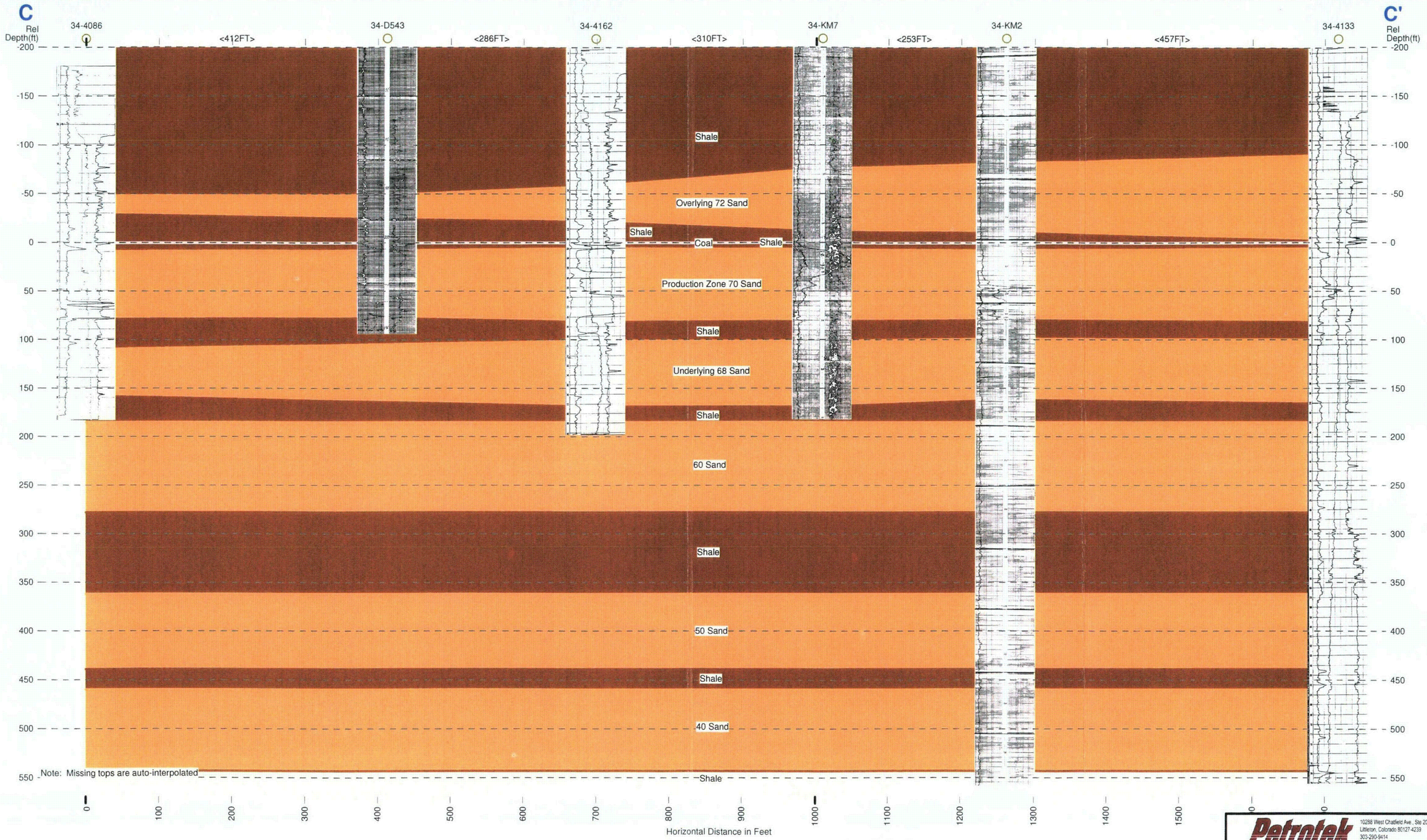

Petrotek
10288 West Chatfield Ave., Ste 201
Littleton, Colorado 80127-4239
303-290-9414
www.petrotek.com

ENERGY METALS CORPORATION

Figure 2-11

Moore Ranch Regional Aquiufer Test

Stratigraphic Cross Section C-C'

September 2007

By: KRS Checked: HPD/EL

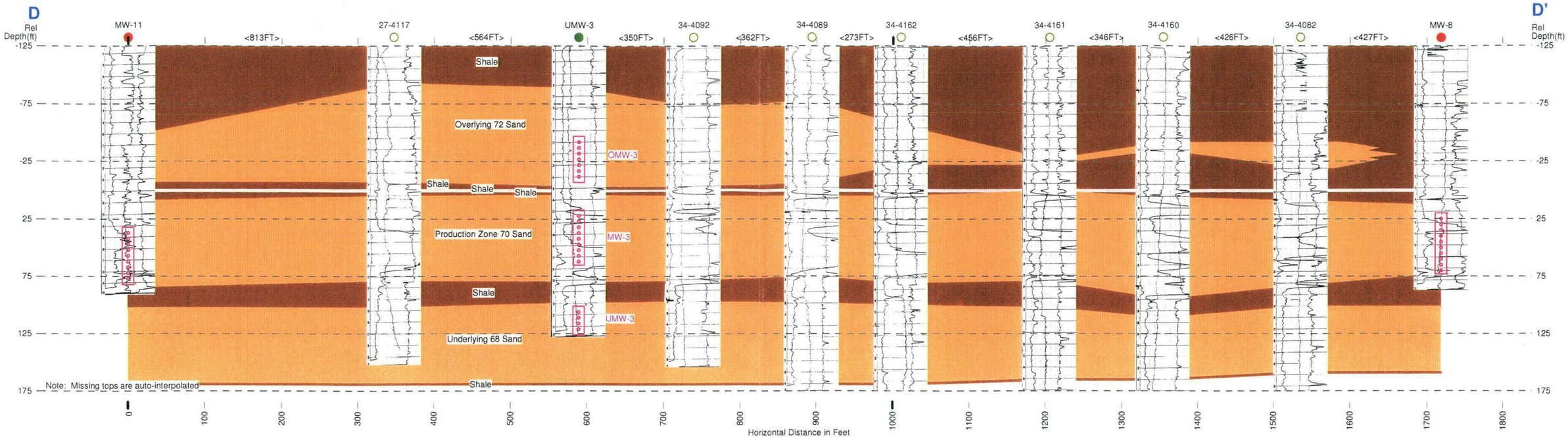

HS=75

Petrotek
10288 West Chatfield Ave., Ste 201
Littleton, Colorado 80127-4239
303-290-9414
www.petrotek.com

ENERGY METALS CORPORATION

Figure 2-12

Moore Ranch Regional Aquifer Test

Stratigraphic Cross Section D-D'

September 2007

By: KRS Checked: HPD/EL

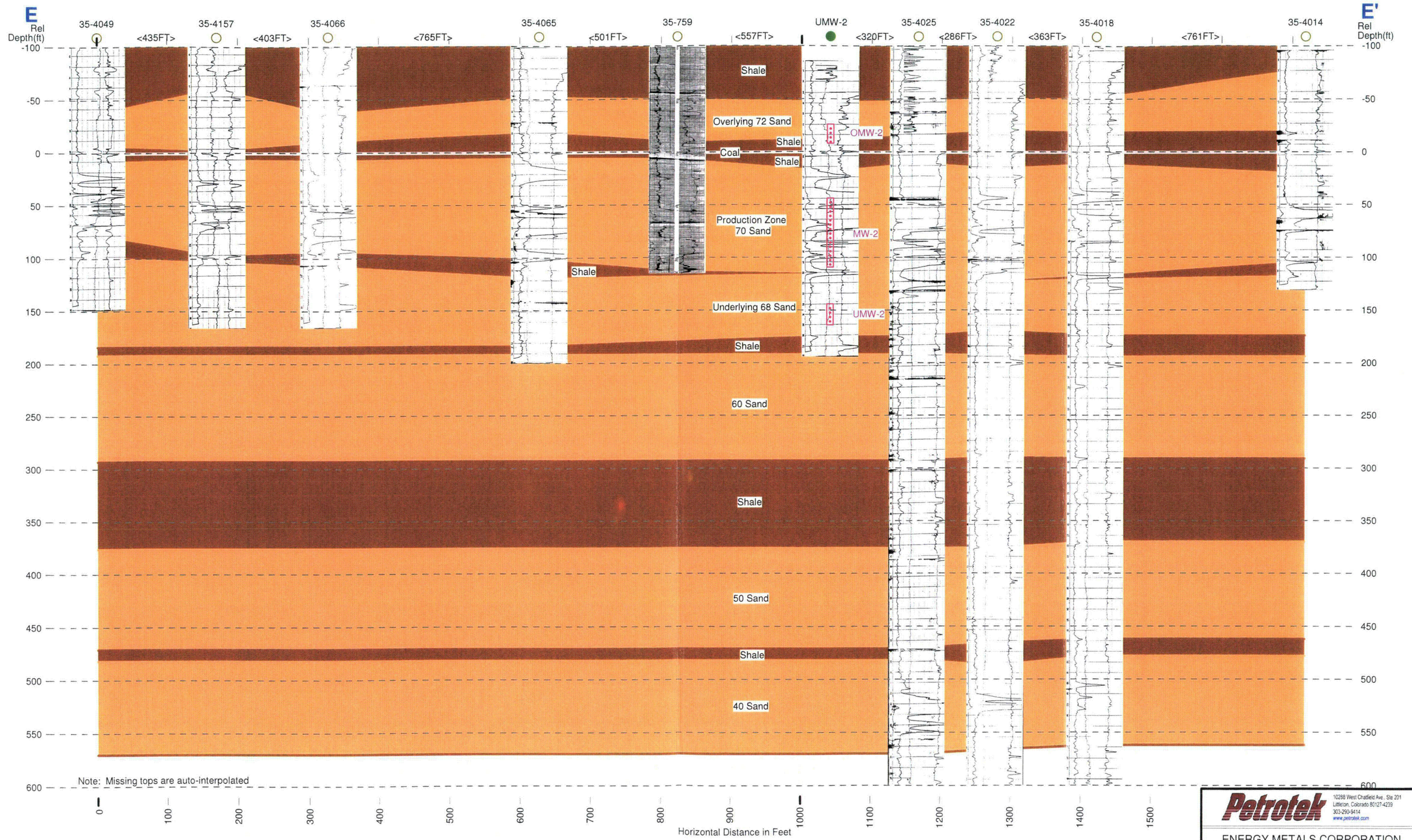

Petrotek
10288 West Chatfield Ave., Ste 201
Littleton, Colorado 80127-4239
303-290-9414
www.petrotek.com

ENERGY METALS CORPORATION

Figure 2-13

Moore Ranch Regional Aquifer Test

Stratigraphic Cross Section E-E'

September 2007

By: KRS Checked: HPD/EL

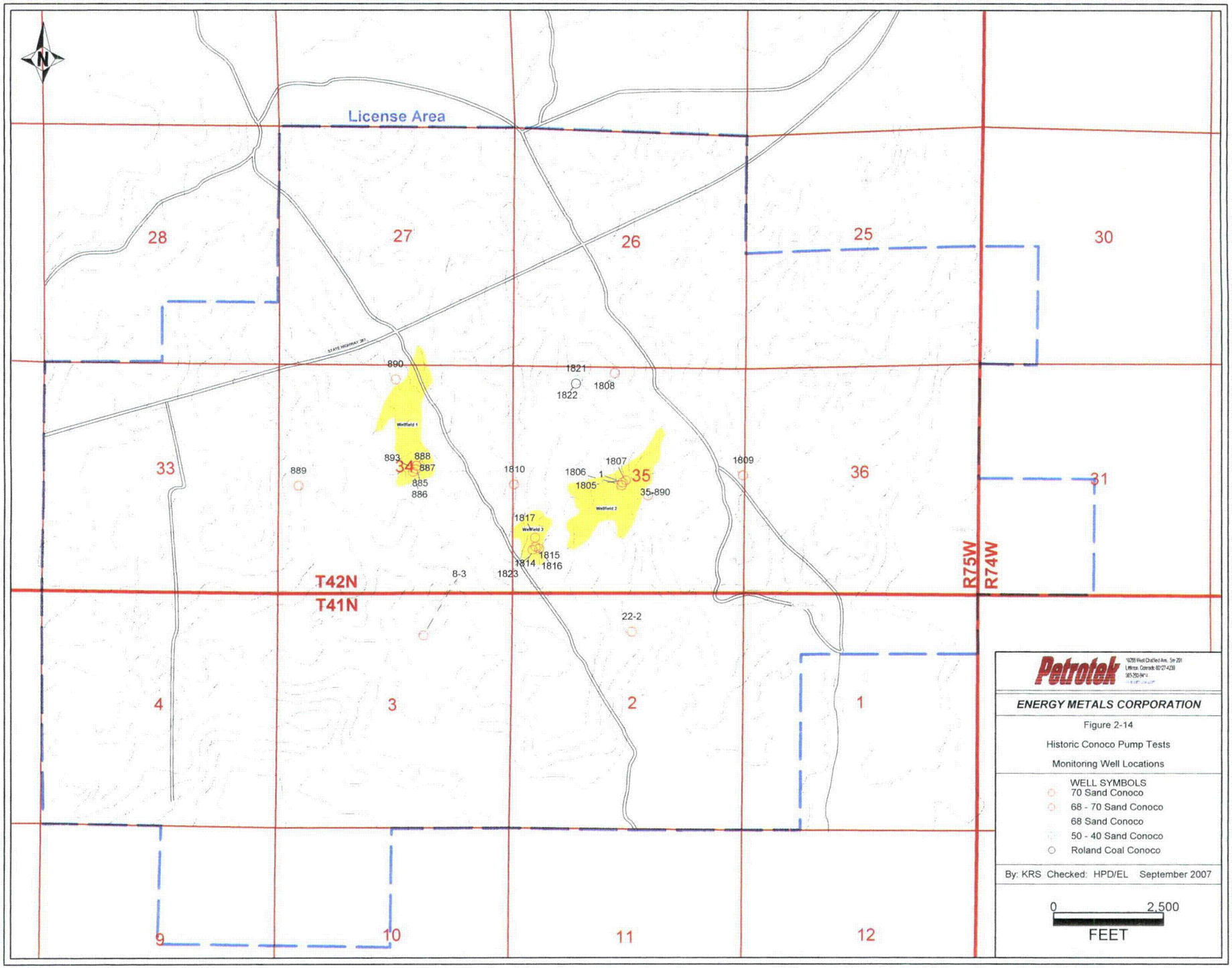
N
License Area
28
27
26
25
30
33
34
35
36
31
4
3
2
1
9
10
11
12
T42N
T41N
R75W
R74W
STATE HIGHWAY 387
890
1821
1822
1808
Wellfield 1
893
888
887
885
886
889
1810
1806
1807
1805
1
35-890
Wellfield 2
1809
1817
Wellfield 3
1815
1814
1816
1823
8-3
22-2
Petrotek
ENERGY METALS CORPORATION
Figure 2-14
Historic Conoco Pump Tests
Monitoring Well Locations
WELL SYMBOLS
70 Sand Conoco
68 - 70 Sand Conoco
68 Sand Conoco
50 - 40 Sand Conoco
Roland Coal Conoco
By: KRS Checked: HPD/EL September 2007
0
2,500
FEET

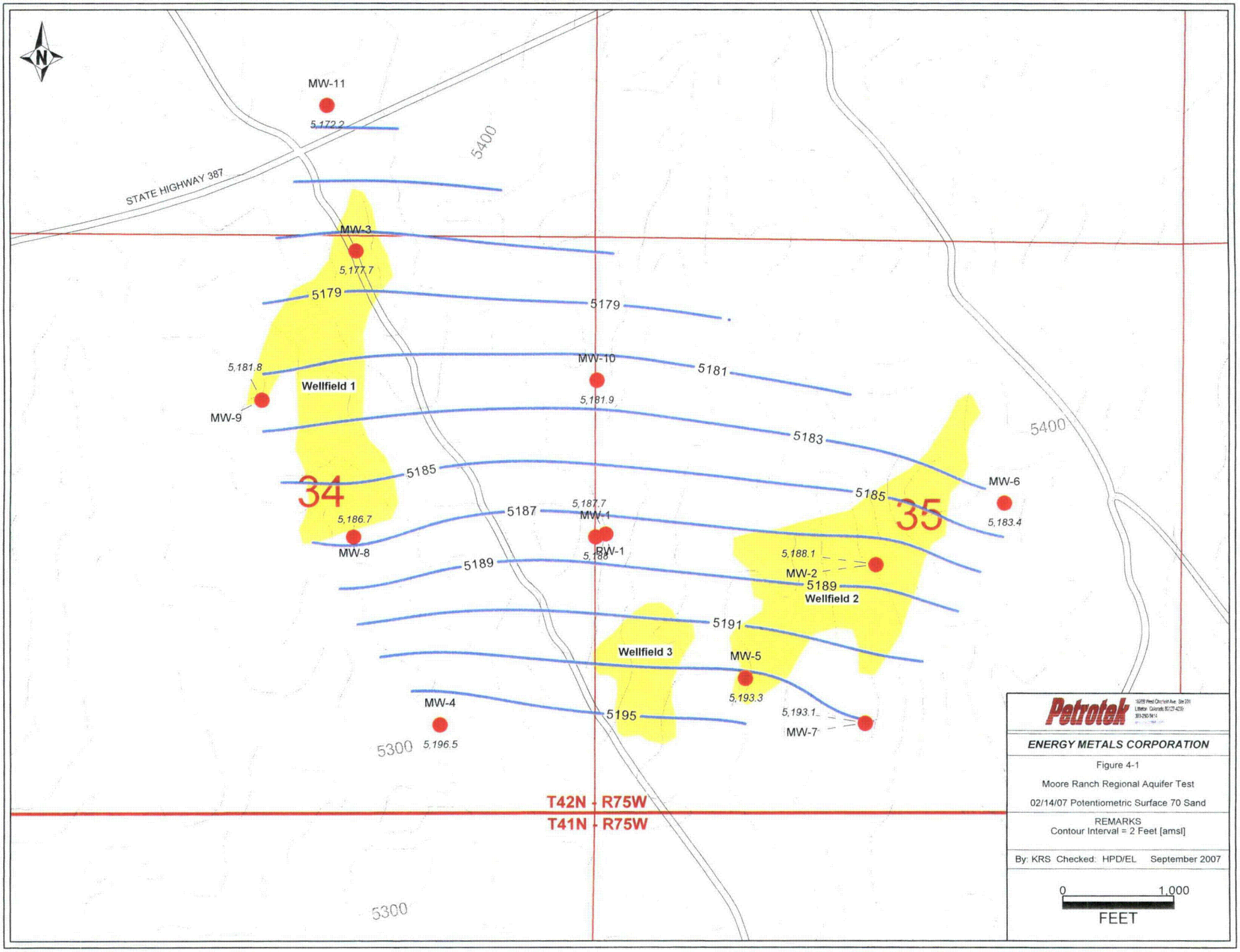
N
MW-11
5,172.2
5400
STATE HIGHWAY 387
MW-3
5,177.7
5179
5179
5,181.8
MW-10
5181
Wellfield 1
5,181.9
MW-9
5183
5400
5185
34
5185
MW-6
5,187.7
5187
MW-1
35
5,186.7
5,183.4
MW-8
5,188.1
5189
MW-2
5189
Wellfield 2
5191
Wellfield 3
MW-5
5,193.3
MW-4
5195
5,193.1
MW-7
5300
5,196.5
T42N - R75W
T41N - R75W
5300
Petrotek
ENERGY METALS CORPORATION
Figure 4-1
Moore Ranch Regional Aquifer Test
02/14/07 Potentiometric Surface 70 Sand
REMARKS
Contour Interval = 2 Feet [amsl]
By: KRS Checked: HPD/EL September 2007
0
1,000
FEET

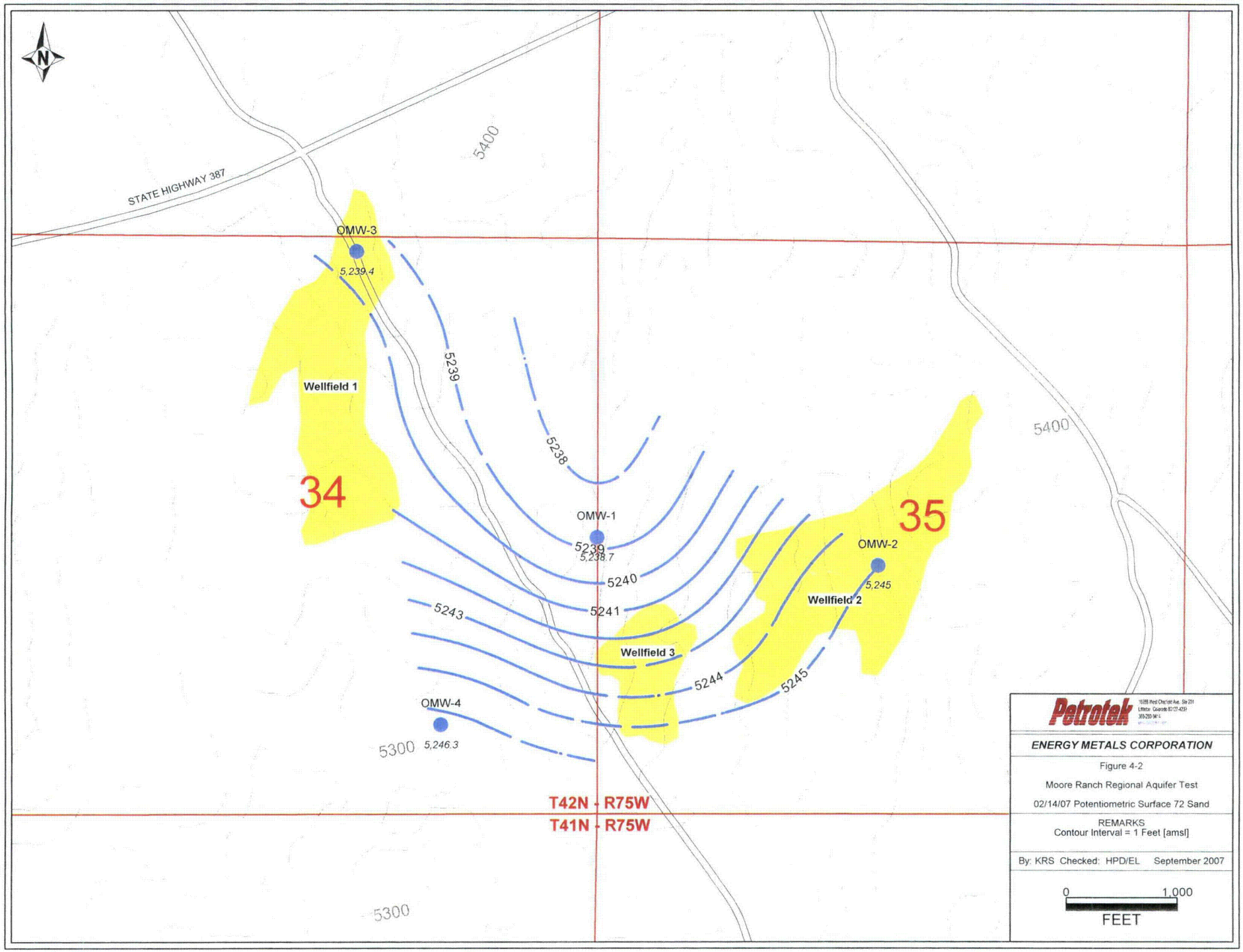
N
STATE HIGHWAY 387
5400
OMW-3
5,239.4
Wellfield 1
34
5239
5238
OMW-1
5239
5,238.7
5240
5241
5243
Wellfield 3
5244
5245
35
OMW-2
5,245
Wellfield 2
5400
OMW-4
5,246.3
5300
T42N - R75W
T41N - R75W
5300
Petrotek
ENERGY METALS CORPORATION
Figure 4-2
Moore Ranch Regional Aquifer Test
02/14/07 Potentiometric Surface 72 Sand
REMARKS
Contour Interval = 1 Feet [amsl]
By: KRS Checked: HPD/EL September 2007
0
1,000
FEET

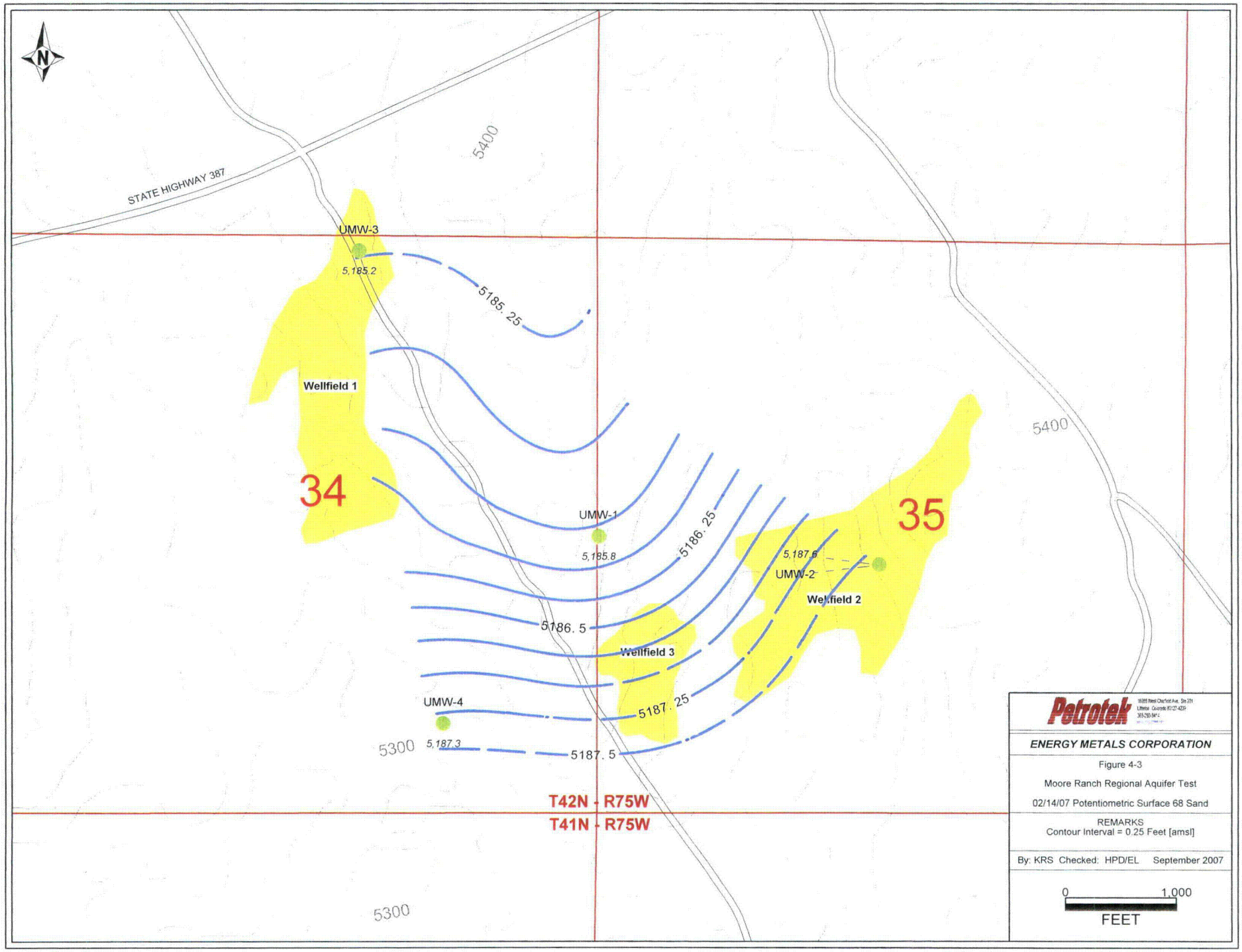
N
STATE HIGHWAY 387
5400
UMW-3
5,185.2
5185.25
Wellfield 1
34
UMW-1
5,185.8
5186.25
5,187.6
UMW-2
Wellfield 2
35
5186.5
Wellfield 3
UMW-4
5187.25
5,187.3
5300
5187.5
T42N - R75W
T41N - R75W
5400
5300
Petrotek
ENERGY METALS CORPORATION
Figure 4-3
Moore Ranch Regional Aquifer Test
02/14/07 Potentiometric Surface 68 Sand
REMARKS
Contour Interval = 0.25 Feet [amsl]
By: KRS Checked: HPD/EL September 2007
0
1,000
FEET

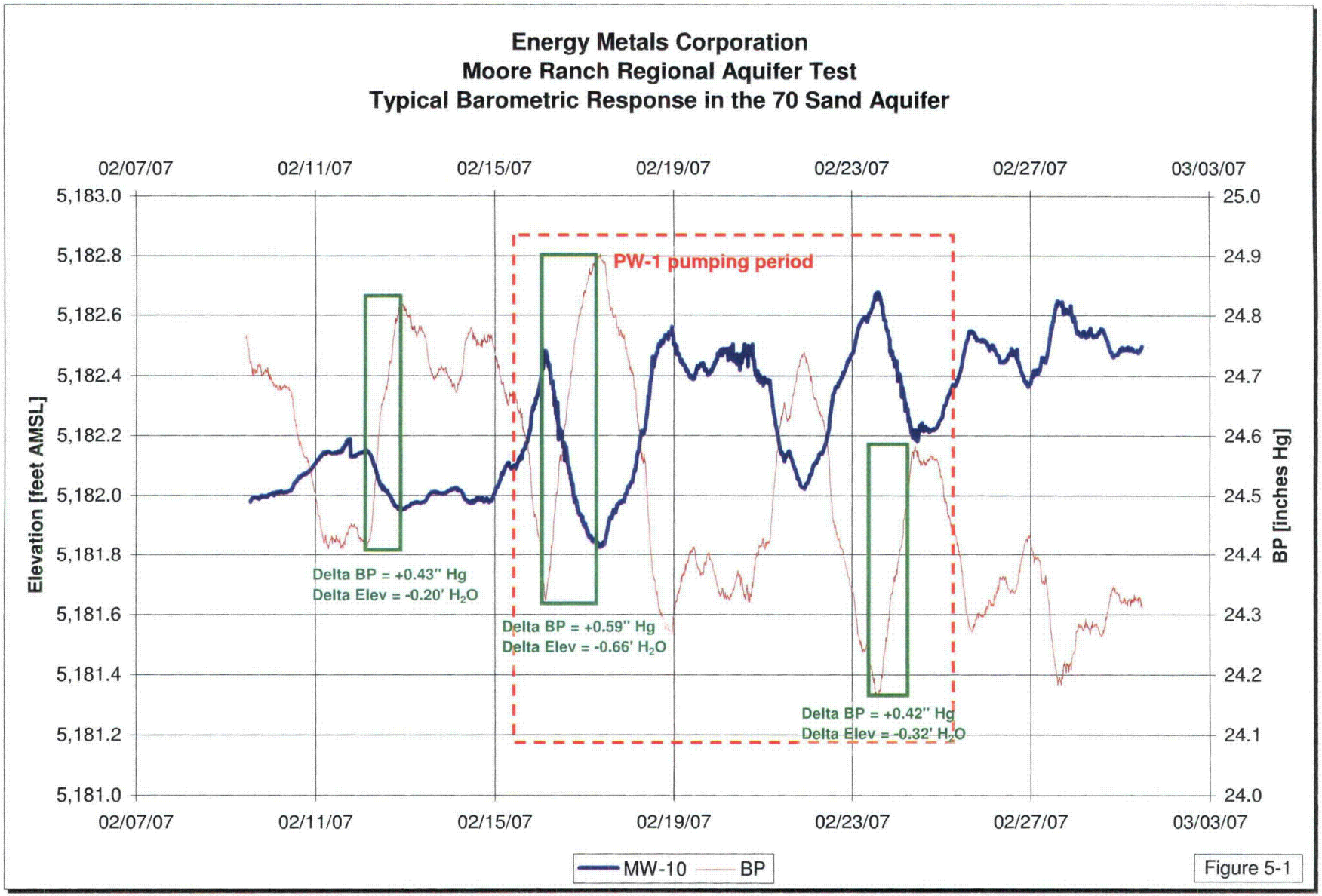
Energy Metals Corporation
Moore Ranch Regional Aquifer Test
Typical Barometric Response in the 70 Sand Aquifer
02/07/07
02/11/07
02/15/07
02/19/07
02/23/07
02/27/07
03/03/07
5,183.0
5,182.8
5,182.6
5,182.4
5,182.2
5,182.0
5,181.8
5,181.6
5,181.4
5,181.2
5,181.0
Elevation [feet AMSL]
25.0
24.9
24.8
24.7
24.6
24.5
24.4
24.3
24.2
24.1
24.0
BP [inches Hg]
PW-1 pumping period
Delta BP = +0.43" Hg
Delta Elev = -0.20' H2O
Delta BP = +0.59" Hg
Delta Elev = -0.66' H2O
Delta BP = +0.42" Hg
Delta Elev = -0.32' H2O
MW-10
BP

Figure 5-1

Figure 5-2
Comparison of Barometric Adjustments to Drawdown Observed at MW-10

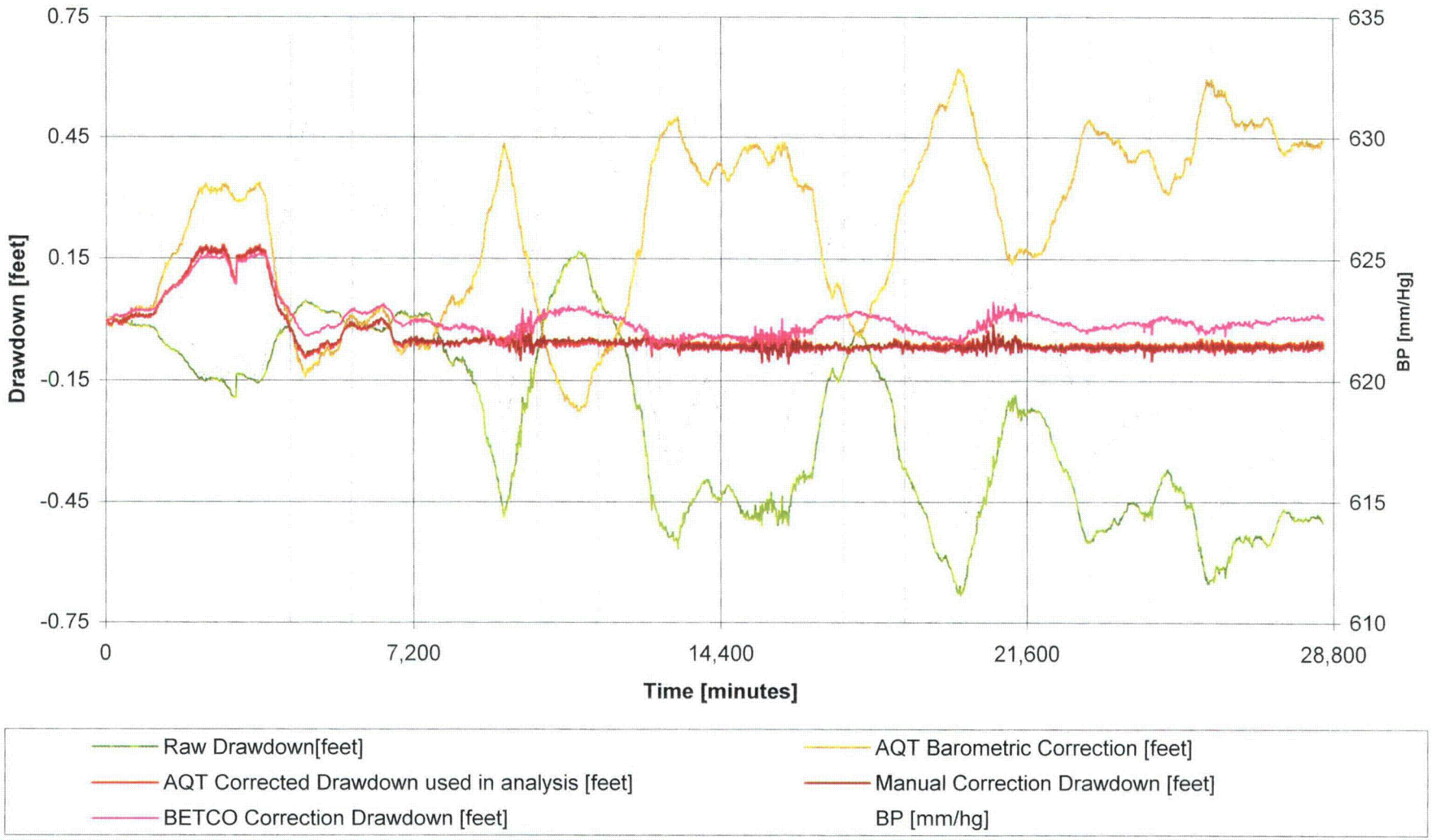

Figure 5-3
Comparison of Barometric Adjustments to Drawdown Observed at MW-1

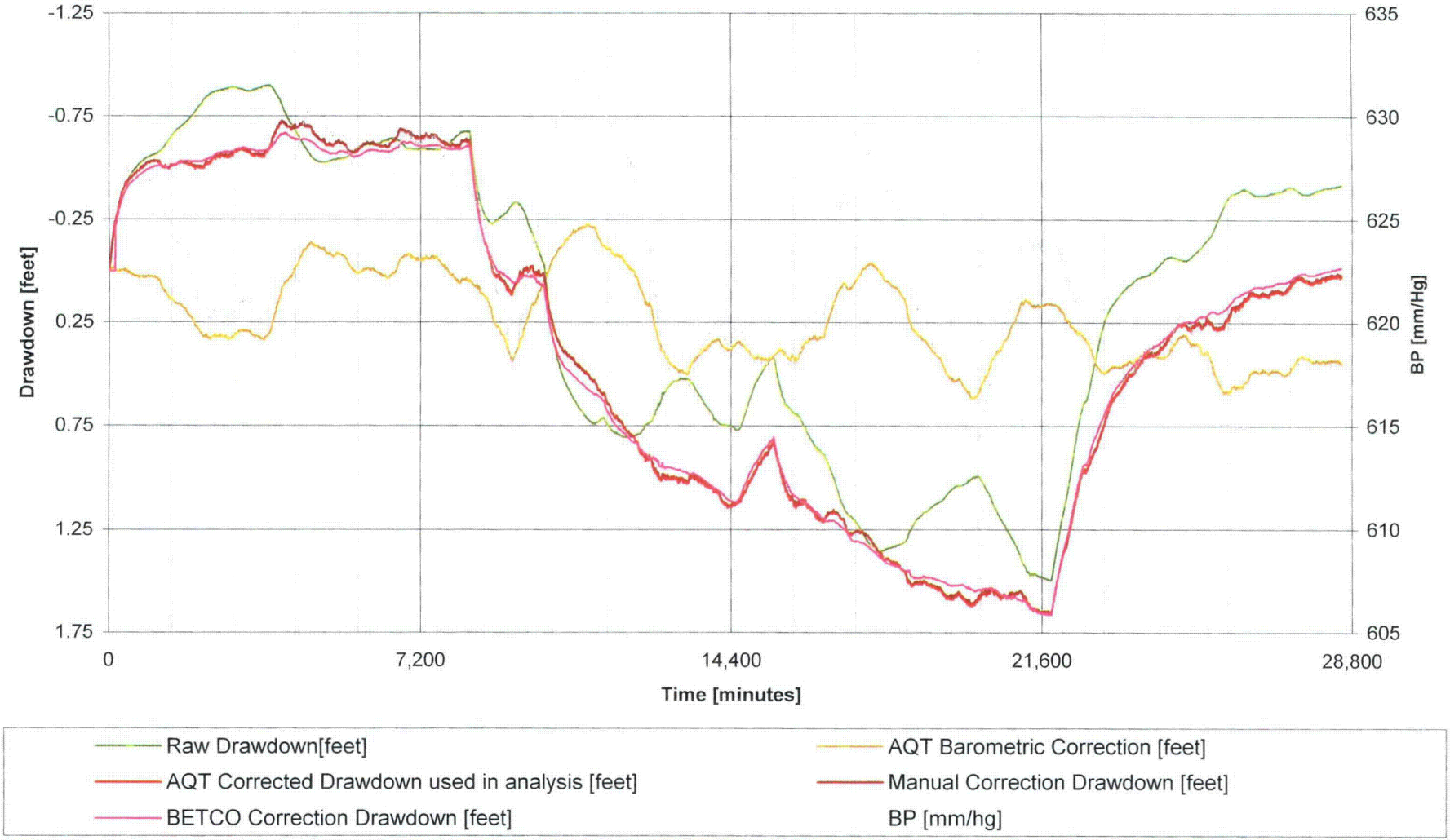

Figure 5-4
Comparison of Raw Data versus Manually Corrected Data: Theis Recovery Analyses MW-3

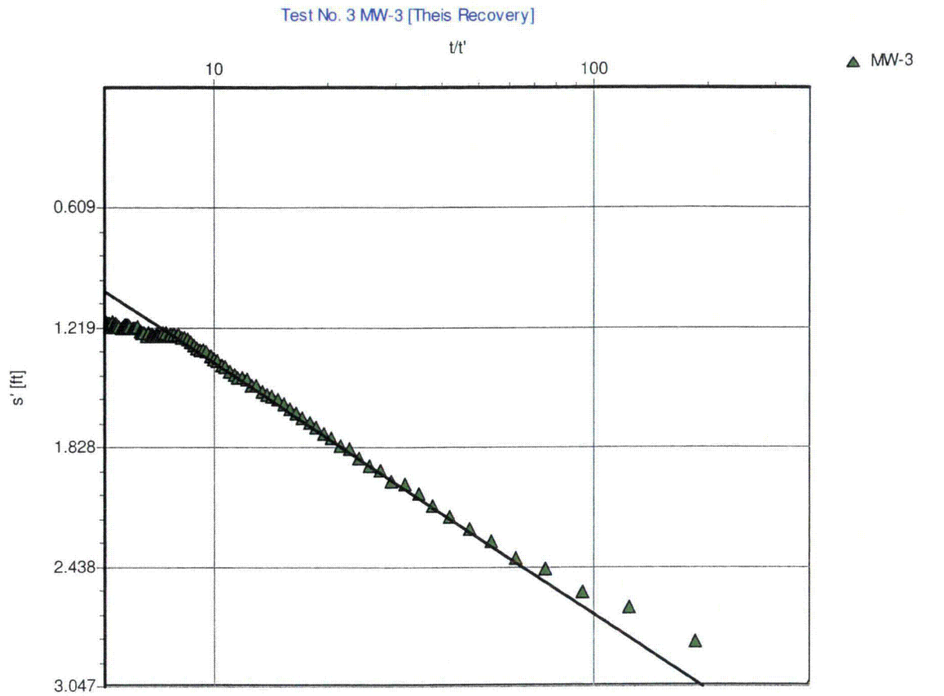

Pumping Test: **Test No. 3 MW-3**

Analysis Method: **Theis Recovery**

Analysis Results:	Transmissivity:	3.95E+2 [ft²/d]	Conductivity:	5.48E+0 [ft/d]

Test parameters:				
	Pumping Well:	MW-3	Aquifer Thickness:	72 [ft]
	Casing radius:	0.1875 [ft]	Confined Aquifer	
	Screen length:	48 [ft]		
	Boring radius:	0.33333333 [ft]		
	Discharge Rate:	14.4 [U.S. gal/min]		
	Pumping Time	5535 [min]		

Comments:

Evaluated by: KRS/HPD

Evaluation Date: 7/26/2007

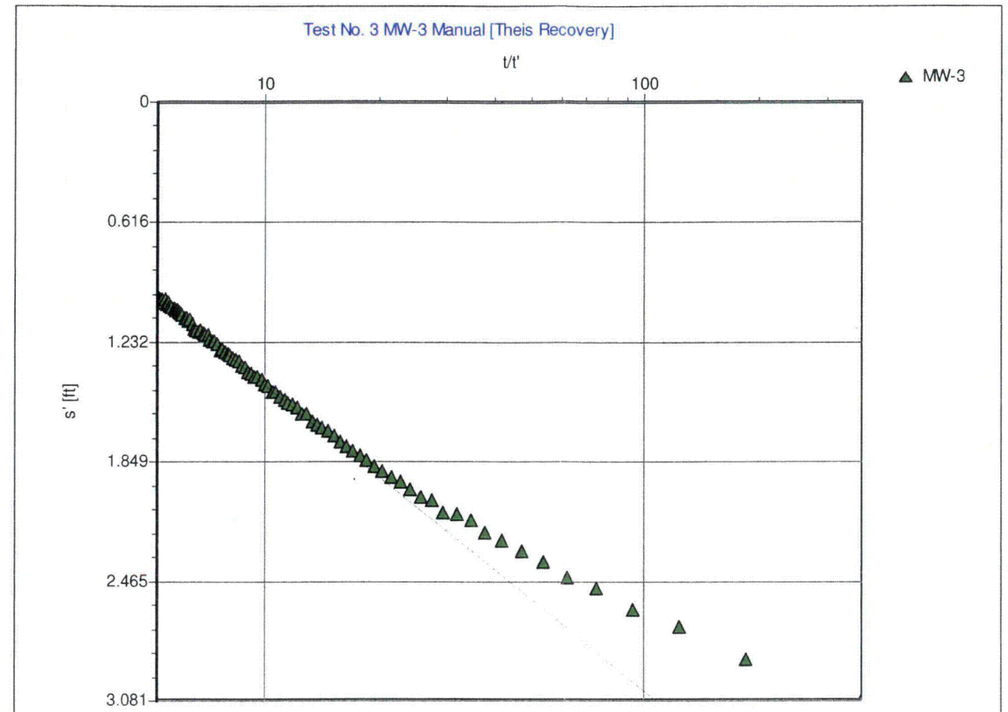

Pumping Test: **Test No. 3 MW-3 Manual**

Analysis Method: **Theis Recovery**

Analysis Results:	Transmissivity:	3.21E+2 [ft²/d]	Conductivity:	4.46E+0 [ft/d]

Test parameters:				
	Pumping Well:	MW-3	Aquifer Thickness:	72 [ft]
	Casing radius:	0.1875 [ft]	Confined Aquifer	
	Screen length:	48 [ft]		
	Boring radius:	0.33333333 [ft]		
	Discharge Rate:	14.4 [U.S. gal/min]		
	Pumping Time	5535 [min]		

Comments: Manual Barometric Correction = Elevation of water [feet] + barometric pressure [feet of water] and normalizing the values to the initial barometric pressure at the start of each pump test

Evaluated by: KRS/HPD

Evaluation Date: 8/17/2007

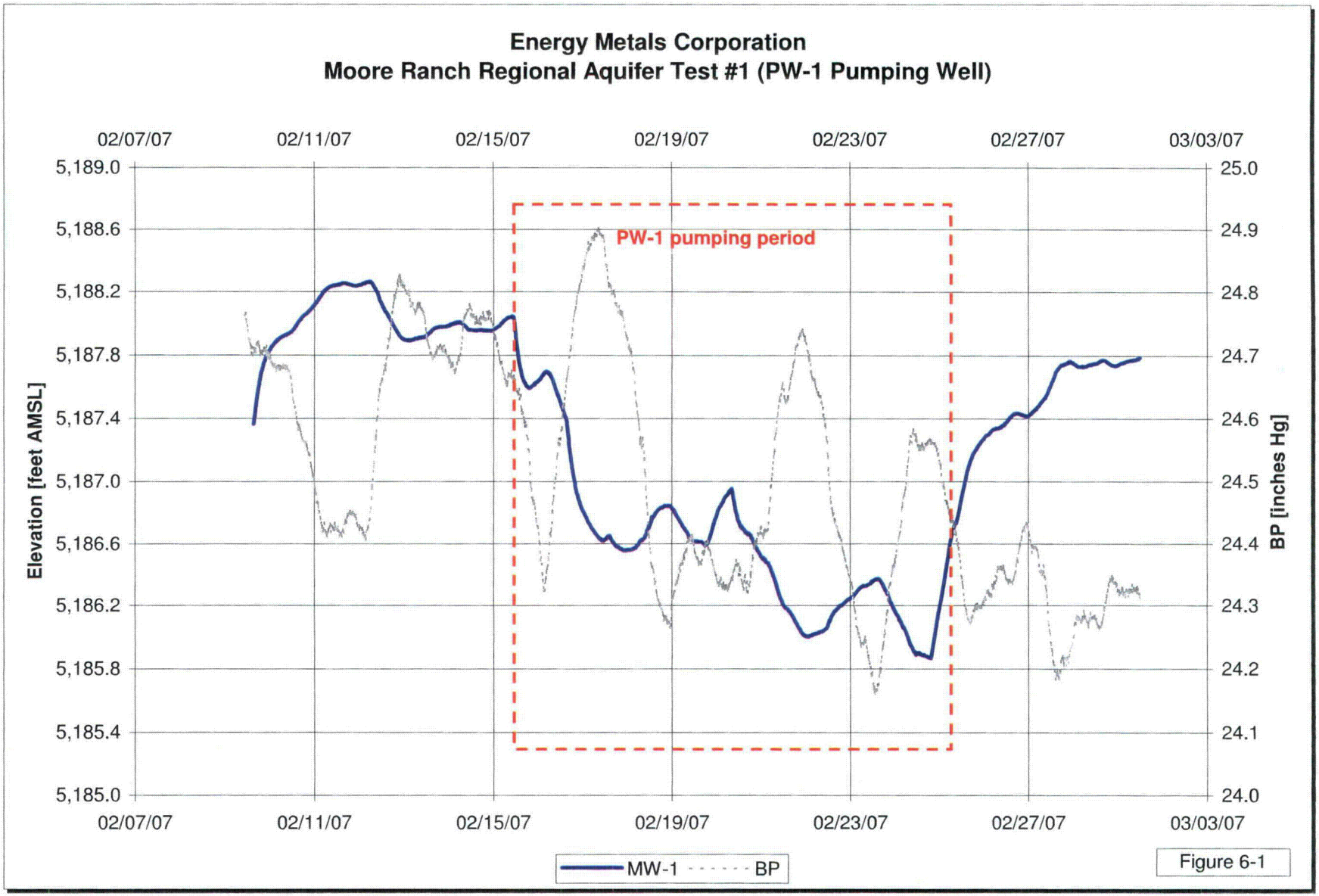
Energy Metals Corporation
Moore Ranch Regional Aquifer Test #1 (PW-1 Pumping Well)
02/07/07
02/11/07
02/15/07
02/19/07
02/23/07
02/27/07
03/03/07
5,189.0
5,188.6
5,188.2
5,187.8
5,187.4
5,187.0
5,186.6
5,186.2
5,185.8
5,185.4
5,185.0
Elevation [feet AMSL]
25.0
24.9
24.8
24.7
24.6
24.5
24.4
24.3
24.2
24.1
24.0
BP [inches Hg]
PW-1 pumping period
MW-1
BP

Figure 6-1

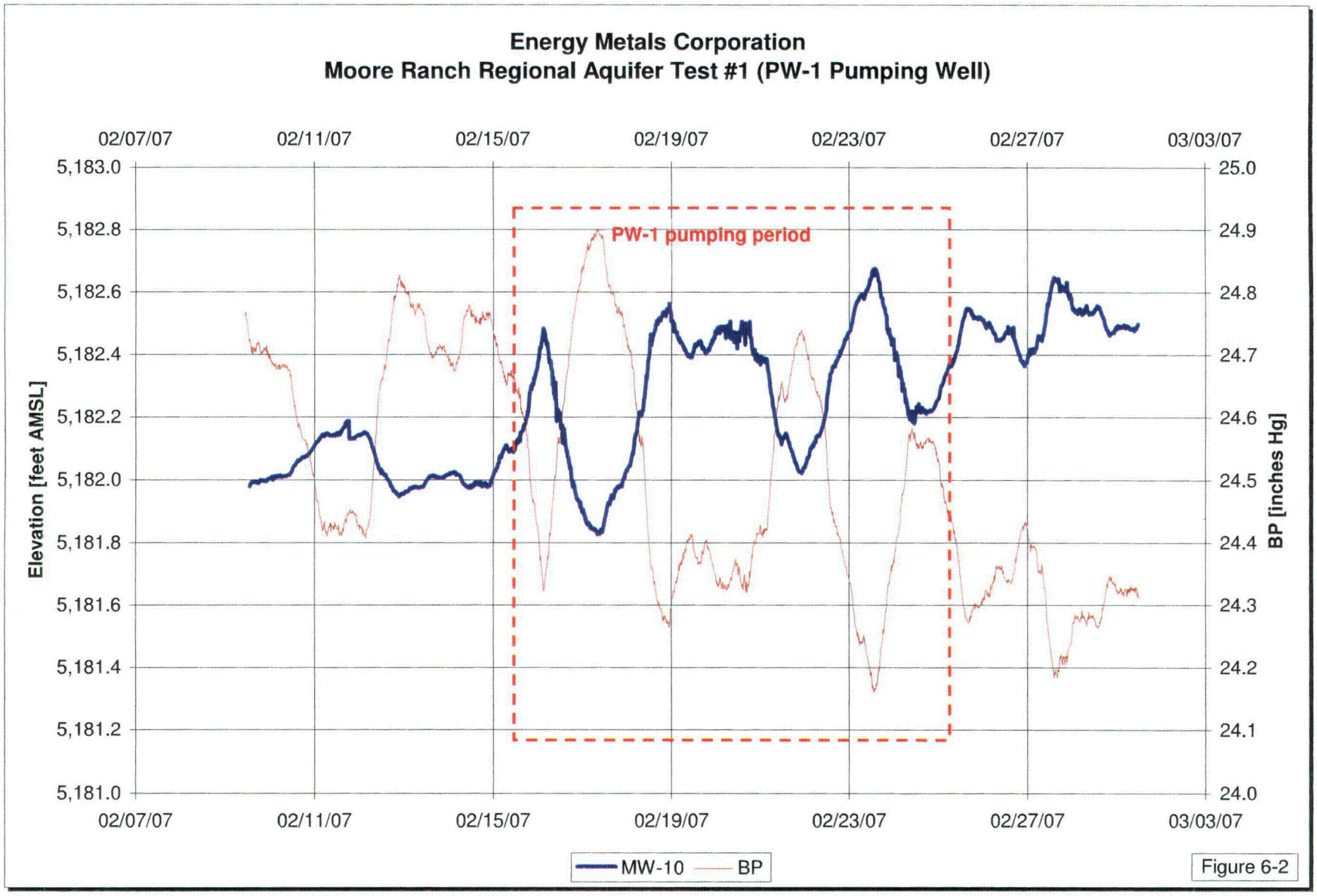

Figure 6-2

EMC MR PT Mastersheet - PW-1 with bkgrd.xls

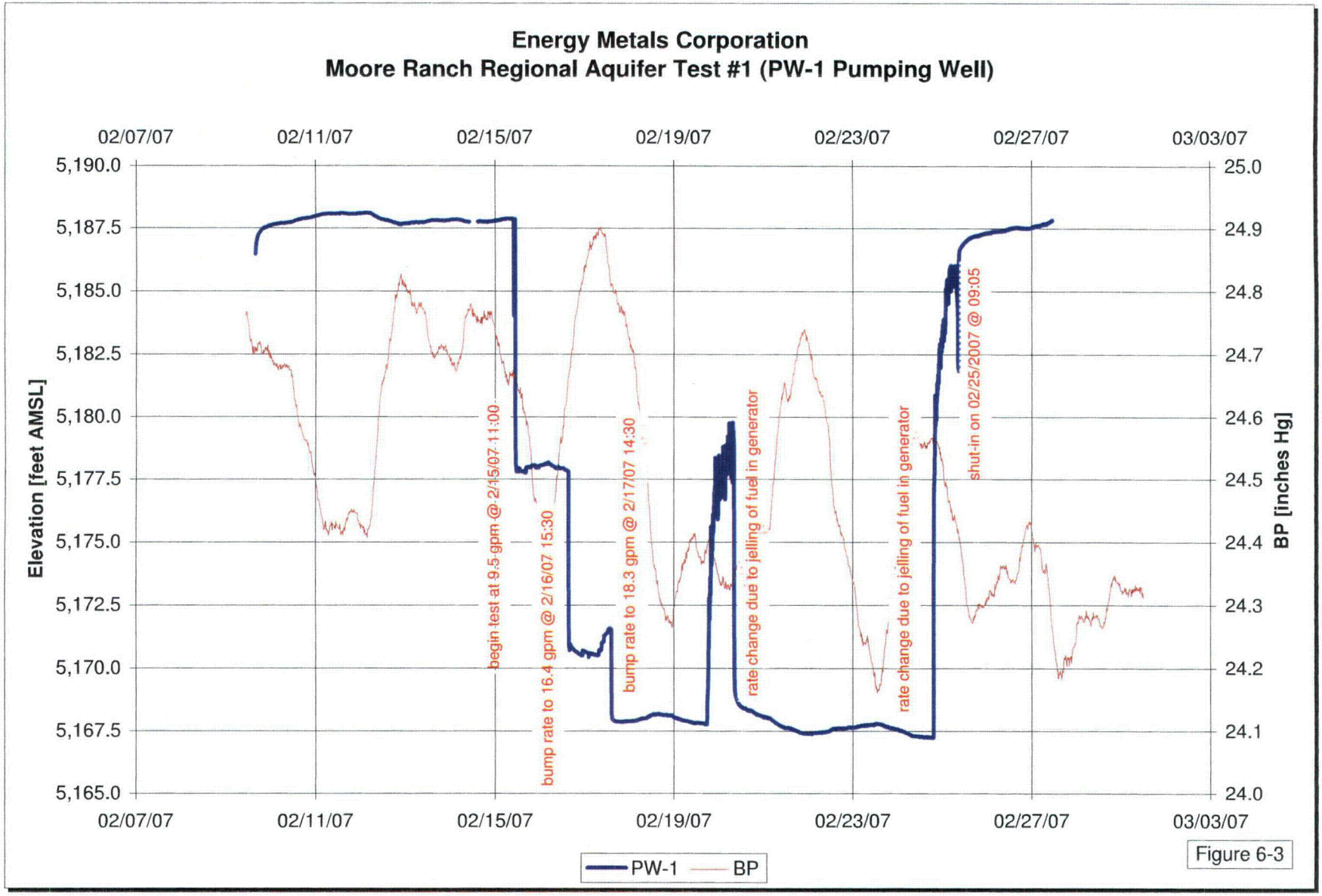

Figure 6-3

EMC MR PT Mastersheet - PW-1 with bkgrd.xls

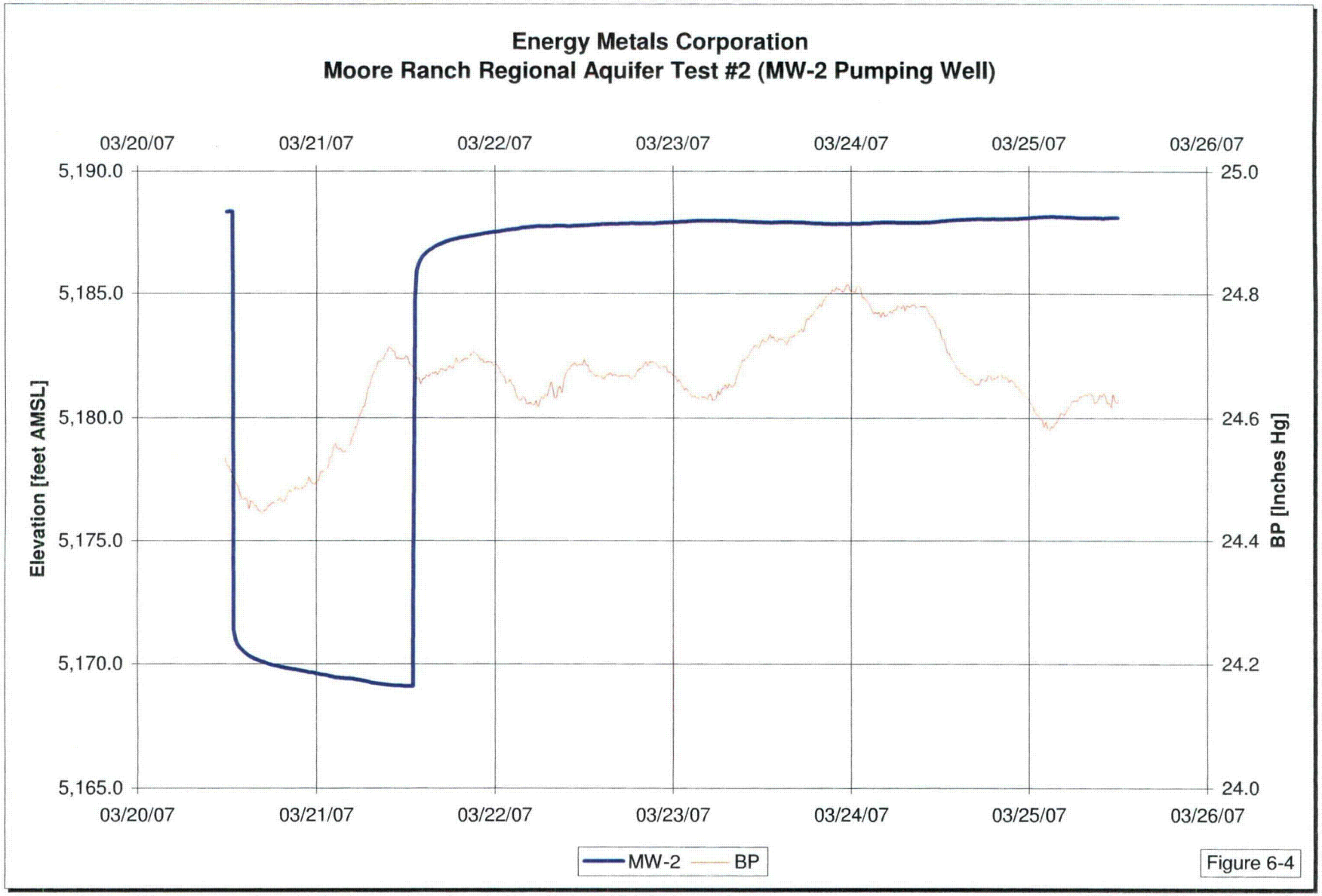
Energy Metals Corporation
Moore Ranch Regional Aquifer Test #2 (MW-2 Pumping Well)
03/20/07
03/21/07
03/22/07
03/23/07
03/24/07
03/25/07
03/26/07
5,190.0
5,185.0
5,180.0
5,175.0
5,170.0
5,165.0
Elevation [feet AMSL]
25.0
24.8
24.6
24.4
24.2
24.0
BP [Inches Hg]
MW-2
BP
Figure 6-4

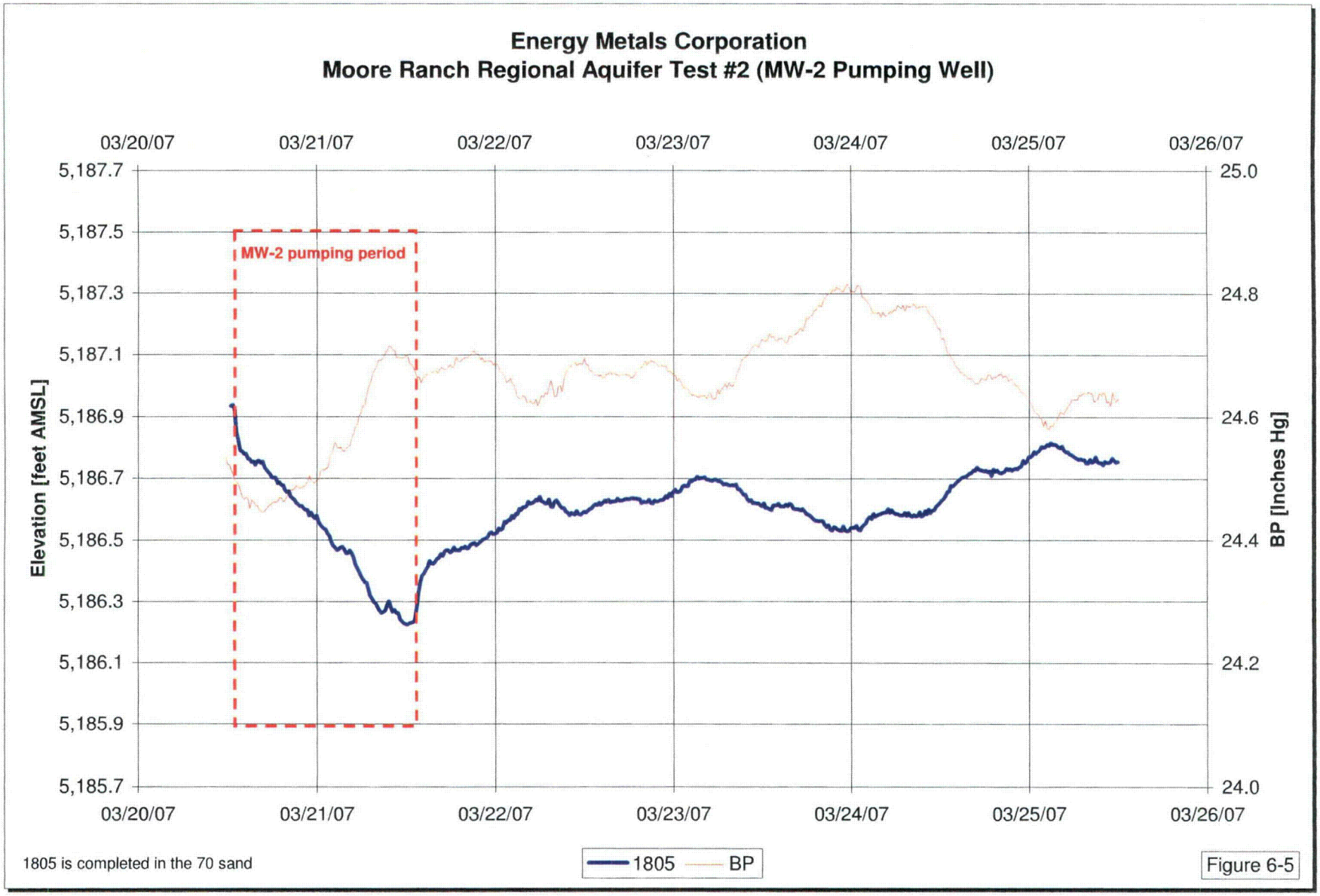
Energy Metals Corporation
Moore Ranch Regional Aquifer Test #2 (MW-2 Pumping Well)
03/20/07
03/21/07
03/22/07
03/23/07
03/24/07
03/25/07
03/26/07
5,187.7
5,187.5
5,187.3
5,187.1
5,186.9
5,186.7
5,186.5
5,186.3
5,186.1
5,185.9
5,185.7
Elevation [feet AMSL]
25.0
24.8
24.6
24.4
24.2
24.0
BP [Inches Hg]
MW-2 pumping period
1805 is completed in the 70 sand
1805
BP
Figure 6-5

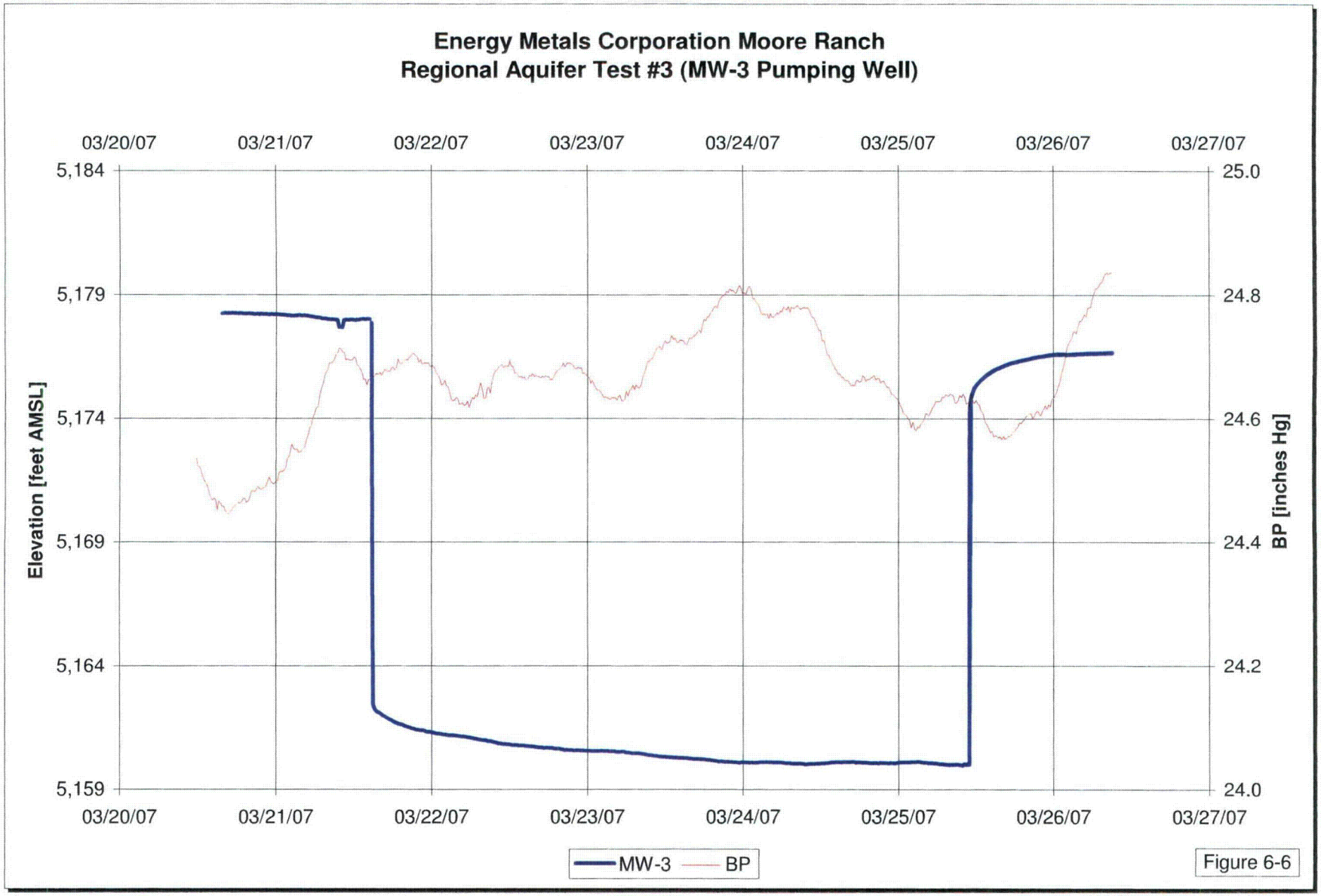
Energy Metals Corporation Moore Ranch
Regional Aquifer Test #3 (MW-3 Pumping Well)
03/20/07
03/21/07
03/22/07
03/23/07
03/24/07
03/25/07
03/26/07
03/27/07
5,184
5,179
5,174
5,169
5,164
5,159
Elevation [feet AMSL]
25.0
24.8
24.6
24.4
24.2
24.0
BP [inches Hg]
MW-3
BP
Figure 6-6

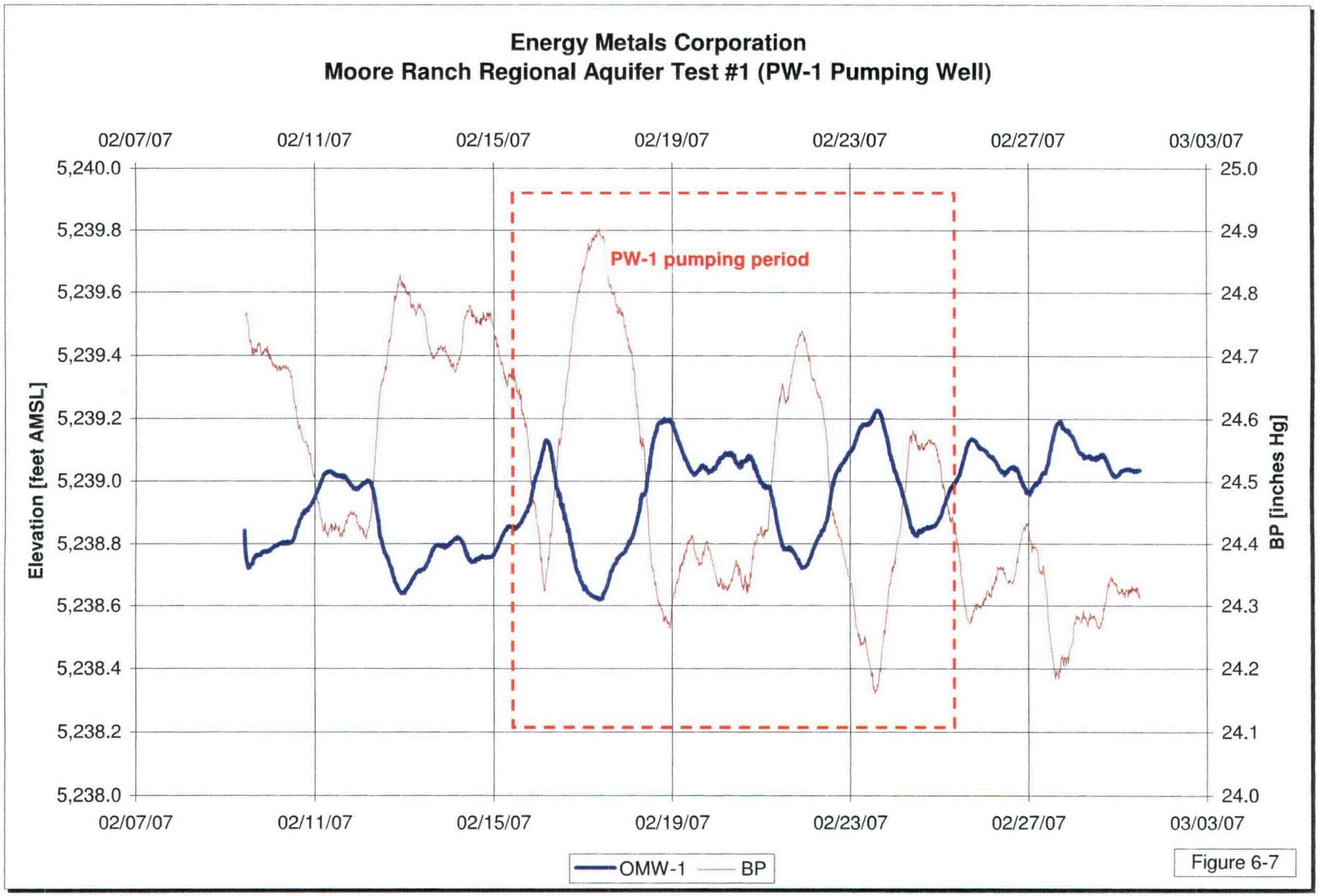

Figure 6-7

EMC MR PT Mastersheet - PW-1 with bkgrd.xls

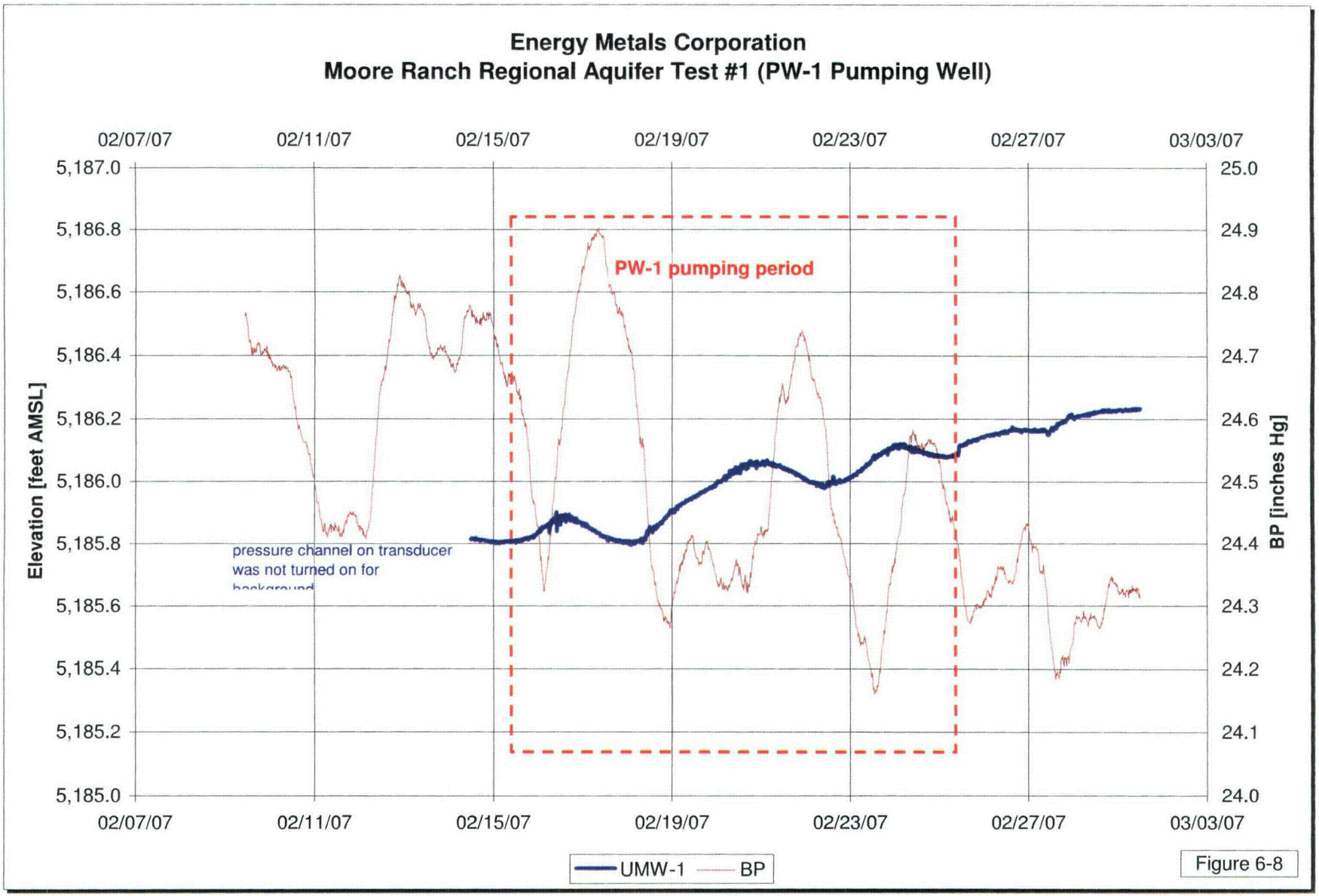

Figure 6-8

EMC MR PT Mastersheet - PW-1 with bkgrd.xls

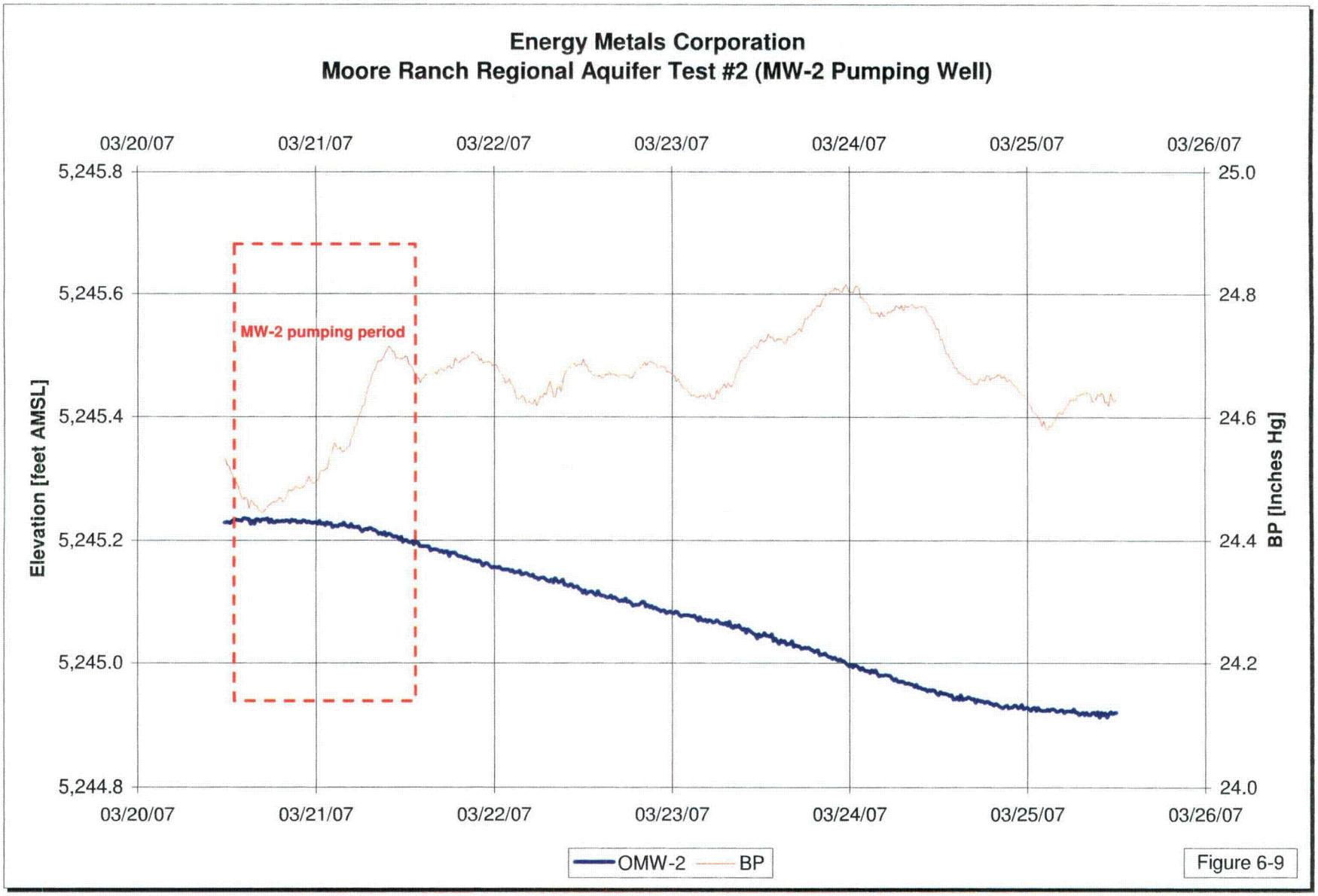

Figure 6-9

EMC MR PT Mastersheet - MW-2.xls

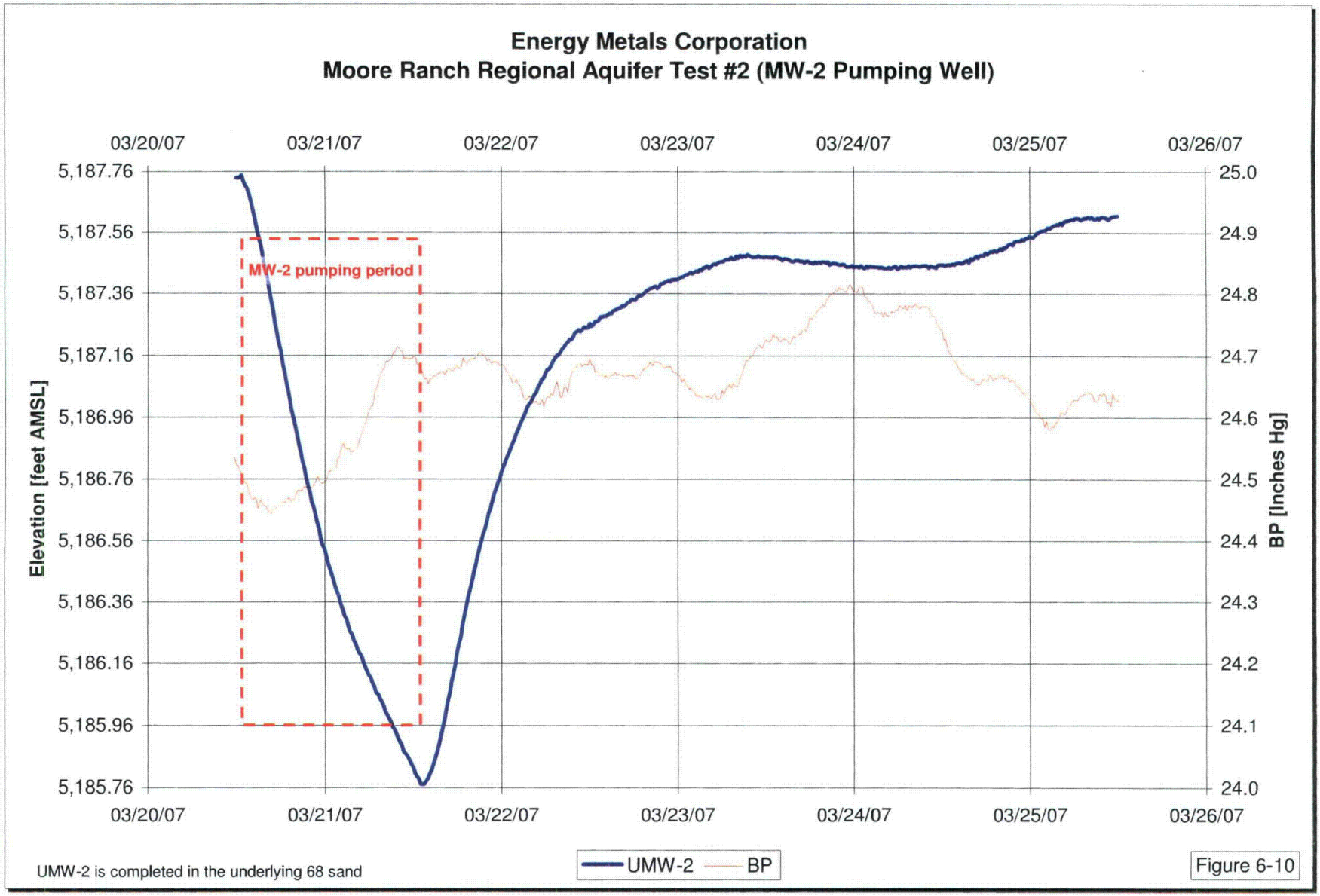

UMW-2 is completed in the underlying 68 sand

Figure 6-10

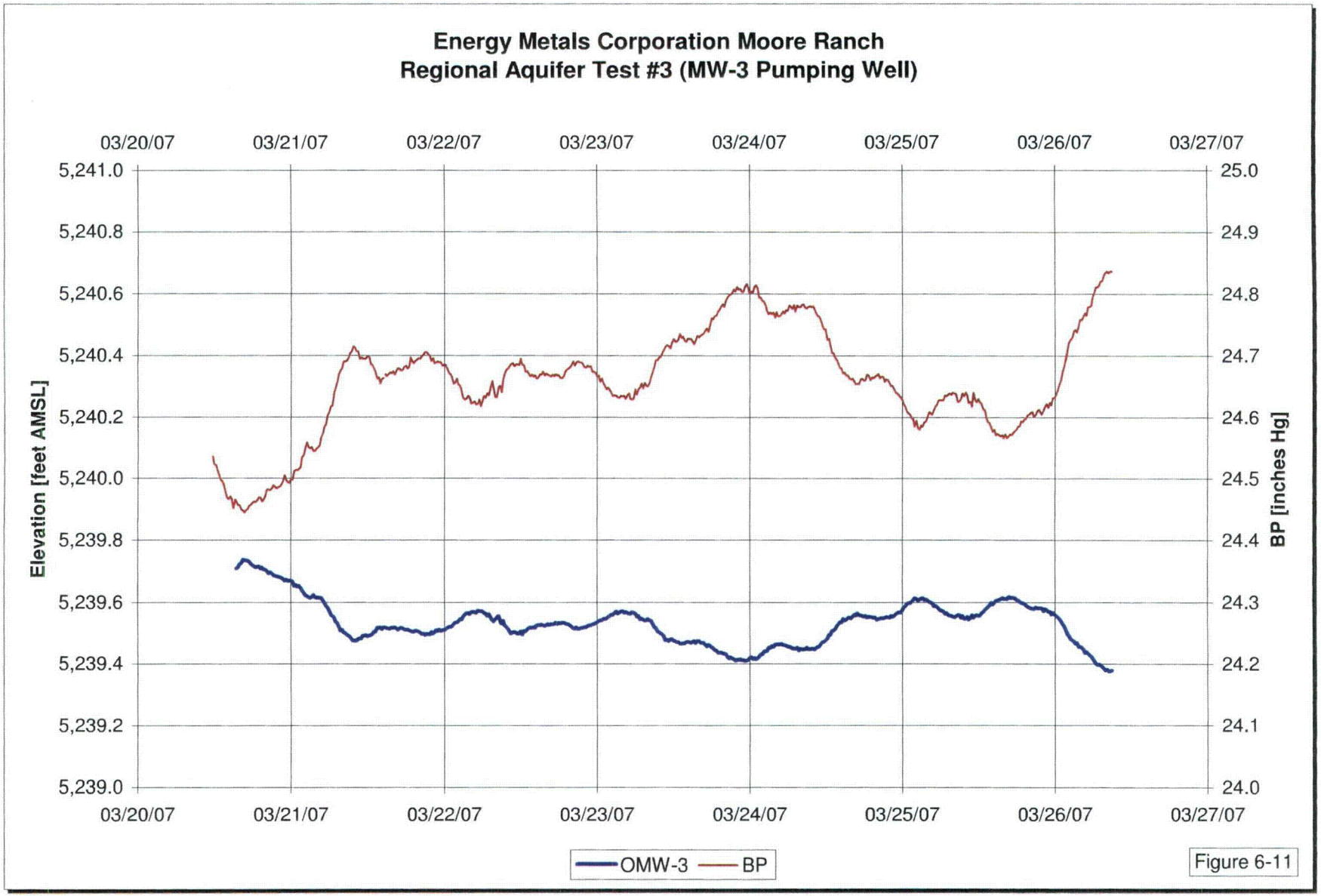
Energy Metals Corporation Moore Ranch
Regional Aquifer Test #3 (MW-3 Pumping Well)
03/20/07
03/21/07
03/22/07
03/23/07
03/24/07
03/25/07
03/26/07
03/27/07
5,241.0
5,240.8
5,240.6
5,240.4
5,240.2
5,240.0
5,239.8
5,239.6
5,239.4
5,239.2
5,239.0
Elevation [feet AMSL]
25.0
24.9
24.8
24.7
24.6
24.5
24.4
24.3
24.2
24.1
24.0
BP [inches Hg]
OMW-3
BP
Figure 6-11

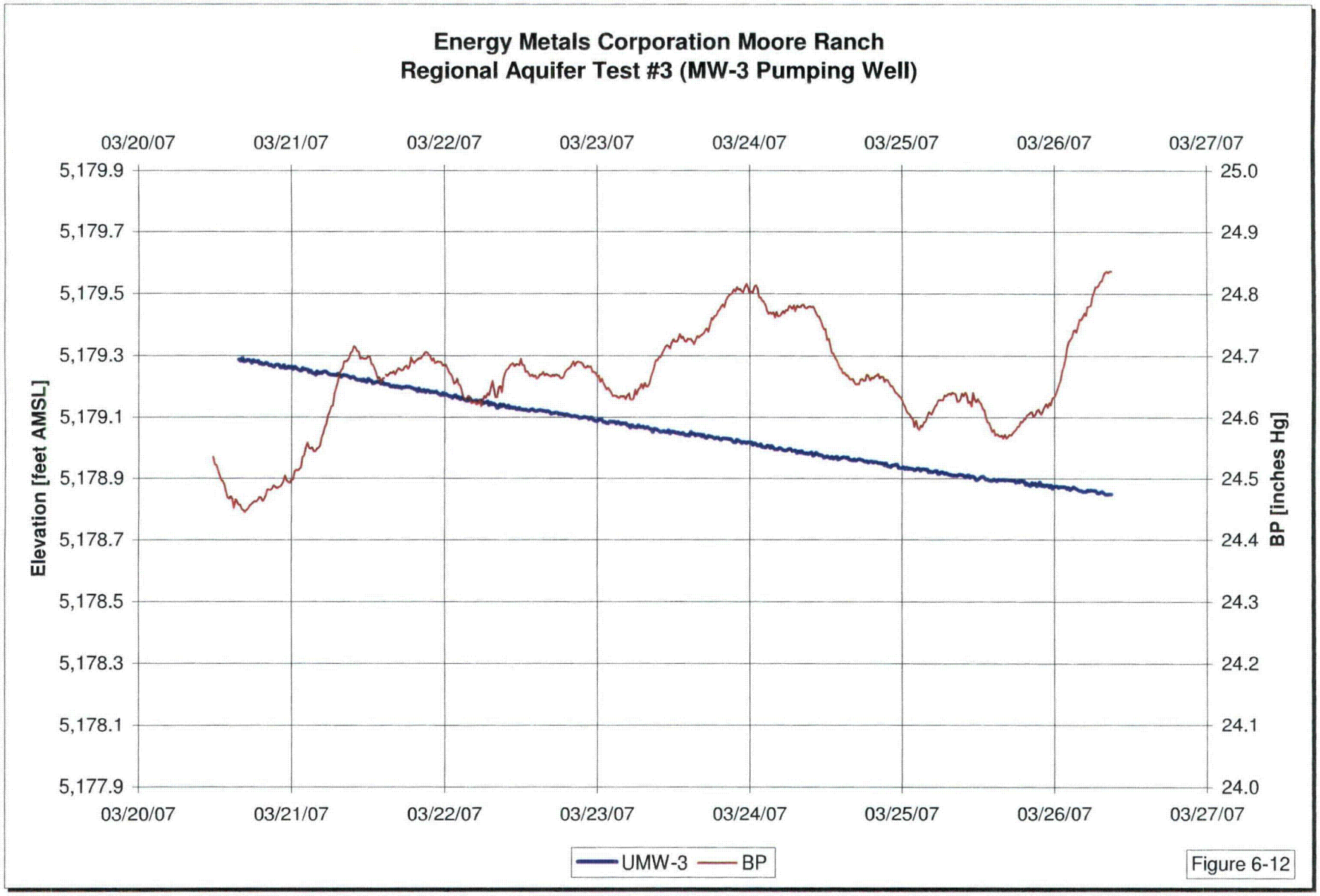

Figure 6-12

EMC MR PT Mastersheet - MW-3.xls

APPENDIX A
COMPLETION REPORTS

Energy Metals Corp.
Moore Ranch Project
Well Completion Report

General
Area: _____ Sec: 35 T: 42 N, R: 75 W, Well #: MW-1
Coordinates: 1057971 N 320102 E County: Campbell State: WY

Well Type: ☐ Production / Injection ☒ Monitor ☐ Water Supply

Pilot Hole Drill Data
Date: 11-15-2006 Driller: Brad Crawford Company: Tyler Exploration
T.D.: 280' Logged By: Shesta Data LU#: _____
Mud Type: plugged Drift: _____ Hole Size: 5 1/4" # Bits: _____
Remarks (Lost Circulation / Hard Zones): _____

Casing Information
Supervisor: Steve Kain
Driller: Brad Crawford Date: 11-22-2006
Company: Tyler Exploration
Casing Pt. (CP): 180 Ream Dia.: 7 7/8"
Casing Size (ID): 4 1/2" # Joints: 9
Casing Mat'l: PVC Mnfctr: _____

	Length	Cumulative	Actual
Joints:	80	9	180'
Top Joint:	0		-
# Centralizers:	5		
Depths:			180'

Elevations
Surface: _____ Casing Top: _____

Cement
Bbl Cmt: 7.8 Type: 1/11
Sacks: 23
~~Lb.~~ Gal: 2.7 ~~Lb. CaCl2:~~ _____
Other: _____ Lb.
Cement Weight: 13.1 Lb./Gal
Surface Returns: _____ Bbl

Displacement
Bbl. Fluid: 3 ☒ Water ☐ Mud
Returns (Y / N): Y Est. Vol. (bbls): 1/2
Cementer: _____

Top of Cement
Calculated: _____ Actual: _____

Cement Tagged by Logger
Logger: _____
LU#: _____ Date: _____
Tag Depth: _____

Cement Top Off

Date	Volume Cmt.
11-27-06	1/2 BBL

Operator: _____

Liner Data
Packer Type: Fig K
Number: _____
Liner Dia.: 3"
Screen Type: (reg / rev) Reg
Slot: .030

Gravel: ☐ Yes ☒ No
Gravel Size: _____

Underream Zone:
Top: 182 -
Bottom: 250

☐ Cone _____ inches
☒ Blade 10 inches

Rat Hole T.D.: _____
Liner Top: _____
Liner Bottom: _____
Bottom of Casing: 180
Comments: _____

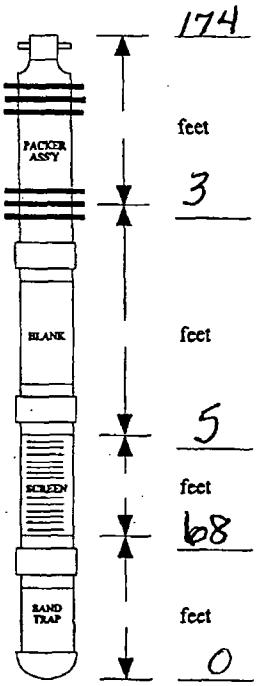

Mechanical Integrity Test
Date: _____

Type Test: ☐ Packer ☐ Wellhead

	Time	Pressure	dP	%
0				
2				
4				
6				
8				
10				

Tested by: _____ Date: _____
Observed by: _____
Starting Pressure: _____ Ending Pressure: _____
Pass (Y/N): _____
Comments: _____

Energy Metals Corp.
Moore Ranch Project
Well Completion Report

General
Area: _____ Sec: 35 T: 42 N, R: 75 W, Well #: PW-1
Coordinates: 1057997 N 320194 E County: Campbell State: WY

Well Type: ☐ Production / Injection ☒ Monitor ☐ Water Supply

Pilot Hole Drill Data
Date: 11-15-2006 Driller: Kenny Moore Company: Tyler Exploration
T.D.: 280' Logged By: Steve Data LU#: _____
Mud Type: Plugger Drift: _____ Hole Size: 5 3/4 # Bits: _____
Remarks (Lost Circulation / Hard Zones): _____

Casing Information
Supervisor: Steve Kain
Driller: Kenny Moore Date: 11-27-2006
Company: Tyler Exploration
Casing Pt. (CP): 174 Ream Dia.: 7 7/8
Casing Size (ID): 4 1/2" # Joints: 8
Casing Mat'l: PVC Mnfctr: _____

	Length	Cumulative	Actual
Joints:	20'	8	160
Top Joint:	14'	1	14
# Centralizers:	5		
Depths:			174'

Elevations
Surface: _____ Casing Top: _____

Cement
Bbl Cmt: 7.5 Type: I/II
Lb. Gel: 2.4 Sacks: 22
Other: _____ Lb. Lb. CaCl2: –
Cement Weight: 13.0 Lb./Gal
Surface Returns: _____ Bbl

Displacement
Bbl. Fluid: 2.9 ☒ Water ☐ Mud
Returns (Y / N): Y Est. Vol. (bbls): 1
Cementer: _____

Top of Cement
Calculated: _____ Actual: _____

Cement Tagged by Logger
Logger: _____
LU#: _____ Date: _____
Tag Depth: _____

Cement Top Off

Date	Volume Cmt.
11-30-06	1 BBL

Operator: _____

Liner Data
Packer Type: Fig K
Number: _____
Liner Dia.: 3"
Screen Type: (reg / rev) Reg
Slot: .030

Gravel: ☒ Yes ☐ No
Gravel Size: 10/20

Underream Zone:
Top: 176
Bottom: 246

☐ Cone _____ inches
☒ Blade 10 inches

Rat Hole T.D.: _____
Liner Top: _____
Liner Bottom: _____
Bottom of Casing: _____
Comments: _____

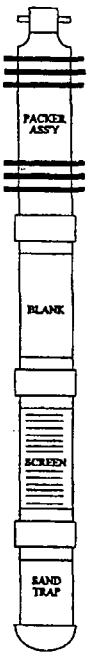

	168 feet
	3 feet
	5 feet
	70 feet
	2' feet

Mechanical Integrity Test
Date: _____

Type Test: ☐ Packer ☐ Wellhead

	Time	Pressure	dP	%
0				
2				
4				
6				
8				
10				

Tested by: _____ Date: _____
Observed by: _____
Starting Pressure: _____ Ending Pressure: _____
Pass (Y/N): _____
Comments: _____

Energy Metals Corp.
Moore Ranch Project
Well Completion Report

General
Area: _____ Sec: 35 T: 42 N, R: 75 W, Well #: MW-2
Coordinates: 1057719 N 322637 E County: Campbell State: WY

Well Type: ☐ Production / Injection ☒ Monitor ☐ Water Supply

Pilot Hole Drill Data
Date: 11-15-2006 Driller: James Stamper Company: B + B Drilling
T.D.: 200 Logged By: Strata Data LU#: _____
Mud Type: Plugel Drift: _____ Hole Size: 9 1/4" # Bits: _____
Remarks (Lost Circulation / Hard Zones): _____

Casing Information
Supervisor: Steve Kain
Driller: ~~[illegible]~~ Kain Date: 12-4-2006
Company: ~~[illegible]~~ Tyler Exploration
Casing Pt. (CP): 128 Ream Dia.: 7 7/8
Casing Size (ID): 4 1/2" # Joints: 6
Casing Mat'l: PVC Mnfctr: _____

	Length	Cumulative	Actual
Joints:	20	6	120'
Blm ~~Top~~ Joint:	8'	1	8'
# Centralizers:	3		
Depths:			128'

Elevations
Surface: _____ Casing Top: _____

Cement
Bbl Cmt: 5.7 Type: 1/11
Sacks: 16
5 ~~Lb.~~ Gal: 1.8 ~~Lb. CaCl2:~~ _____
Other: _____ Lb.
Cement Weight: 13.1 Lb./Gal
Surface Returns: _____ Bbl

Displacement
Bbl. Fluid: 2.0 ☒ Water ☐ Mud
Returns (Y / N): Y Est. Vol. (bbls): 1/2
Cementer: _____

Top of Cement
Calculated: _____ Actual: _____

Cement Tagged by Logger
Logger: _____
LU#: _____ Date: _____
Tag Depth: _____

Cement Top Off

Date	Volume Cmt.
12-6-2006	1/2 BBL

Operator: _____

Liner Data
Packer Type: Figk
Number: _____
Liner Dia.: 3"
Screen Type: (reg / rev) Reg
Slot: .030

Gravel: ☐ Yes ☒ No
Gravel Size: _____

Underream Zone:
Top: 130
Bottom: 195

☐ Cone _____ inches
☒ Blade 10 inches

Rat Hole T.D.: _____
Liner Top: _____
Liner Bottom: _____
Bottom of Casing: 128
Comments: _____

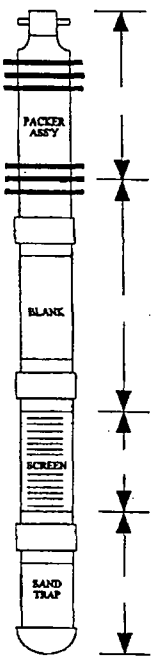

122	feet
3	
5	feet
65	feet
0	

Mechanical Integrity Test
Date: _____

Type Test: ☐ Packer ☐ Wellhead

	Time	Pressure	dP	%
0				
2				
4				
6				
8				
10				

Tested by: _____ Date: _____
Observed by: _____
Starting Pressure: _____ Ending Pressure: _____
Pass (Y/N): _____
Comments: _____

Energy Metals Corp.
Moore Ranch Project
Well Completion Report

General
Area: _____ Sec: 34 T: 42 N, R: 75 W, Well #: MW-3
Coordinates: 1060552 N 317949 E County: Campbell State: WY

Well Type: ☐ Production / Injection ☒ Monitor ☐ Water Supply

Pilot Hole Drill Data
Date: 11-8-2006 Driller: Kenny Mock Company: Tyler Exploration
T.D.: 320 Logged By: Strata Data LU#: _____
Mud Type: Plugge Drift: _____ Hole Size: 5 1/4" # Bits: _____
Remarks (Lost Circulation / Hard Zones): _____

Casing Information
Supervisor: Steve Kain
Driller: Kenny Mock Date: 11-20-2006
Company: Tyler Expl.
Casing Pt. (CP): 267 Ream Dia.: 7 7/8"
Casing Size (ID): 4 1/2" # Joints: 13
Casing Mat'l: PVC Mnfctr: _____

	Length	Cumulative	Actual
Joints:	20	13	260'
Btm ~~Top~~ Joint:	7'	1	7'
# Centralizers:	7		
Depths:			267'

Elevations
Surface: _____ Casing Top: _____

Cement
Bbl Cmt: 11.3 Type: 1/11
Sacks: 34
5x5 ~~Lb.~~ Gel: 4 ~~Lb. CaCl2~~: _____
Other: _____ Lb.
Cement Weight: 13.0 Lb./Gal
Surface Returns: _____ Bbl

Displacement
Bbl. Fluid: 4.6 ☒ Water ☐ Mud
Returns (Y / N): N Est. Vol. (bbls): _____
Cementer: _____

Top of Cement
Calculated: _____ Actual: _____

Cement Tagged by Logger
Logger: _____
LU#: _____ Date: _____
Tag Depth: _____

Cement Top Off

Date	Volume Cmt.
11-21-06	1/2 BBL.

Operator: _____

Liner Data
Packer Type: Fig K
Number: _____
Liner Dia.: 3"
Screen Type: (reg / rev) Reg
Slot: .030

Gravel: ☐ Yes ☒ No
Gravel Size: _____

Underream Zone:
Top: 269
Bottom: 317

☐ Cone _____ inches
☒ Blade 10 inches

Rat Hole T.D.: _____
Liner Top: _____
Liner Bottom: _____
Bottom of Casing: 267
Comments: _____

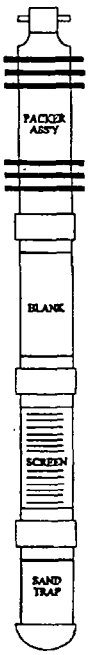

259	feet
3	
7	feet
48	feet
0	

Mechanical Integrity Test
Date: _____

Type Test: ☐ Packer ☐ Wellhead

	Time	Pressure	dP	%
0				
2				
4				
6				
8				
10				

Tested by: _____ Date: _____
Observed by: _____
Starting Pressure: _____ Ending Pressure: _____
Pass (Y/N): _____
Comments: _____

Energy Metals Corp.
Moore Ranch Project
Well Completion Report

General
Area: _____ Sec: 34 T: 42 N, R: 75 W, Well #: MW-4
Coordinates: 1056282 N 318699 E County: Campbell State: WY

Well Type: ☐ Production / Injection ☒ Monitor ☐ Water Supply

Pilot Hole Drill Data
Date: 11-13-2006 Driller: Kenny Moor Company: Tyler Exploration
T.D.: 220 Logged By: Strata Data LU#: _____
Mud Type: Plugge Drift: _____ Hole Size: 5 1/4" # Bits: _____
Remarks (Lost Circulation / Hard Zones): _____

Casing Information
Supervisor: Steve Kain
Driller: James Stamper Date: 12-1-2006
Company: B+B Drilling
Casing Pt. (CP): 120 Ream Dia.: 7 7/8"
Casing Size (ID): 4 1/2" # Joints: 6
Casing Mat'l: PVC Mnfctr: _____

	Length	Cumulative	Actual
Joints:	20	6	120'
~~Top~~ Joint:	0	0	
# Centralizers:	3		
Depths:			120'

Elevations
Surface: _____ Casing Top: _____

Cement
Bbl Cmt: 5.3 Type: 1/11
~~Lb.~~ Gel: 1 Sacks: 110
~~Lb. CaCl2~~: _____
Other: _____ Lb.
Cement Weight: 13.1 Lb./Gal
Surface Returns: _____ Bbl

Displacement
Bbl. Fluid: 1.8 ☒ Water ☐ Mud
Returns (Y / N): N Est. Vol. (bbls): _____
Cementer: _____

Top of Cement
Calculated: _____ Actual: _____

Cement Tagged by Logger
Logger: _____
LU#: _____ Date: _____
Tag Depth: _____

Cement Top Off

Date	Volume Cmt.
12-5-2006	1/2 BBL

Operator: _____

Liner Data
Packer Type: Fig K
Number: _____
Liner Dia.: 3"
Screen Type: (reg / rev) Reg
Slot: .030

Gravel: ☐ Yes ☒ No
Gravel Size: _____

Underream Zone:
Top: 126
Bottom: 164

☐ Cone _____ inches
☒ Blade 10 inches

Rat Hole T.D.: _____
Liner Top: _____
Liner Bottom: _____
Bottom of Casing: 120
Comments: _____

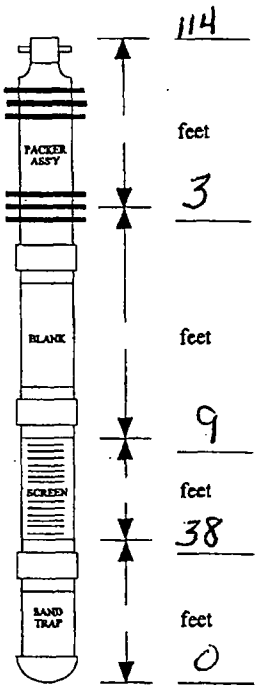

Mechanical Integrity Test
Date: _____

Type Test: ☐ Packer ☐ Wellhead

	Time	Pressure	dP	%
0				
2				
4				
6				
8				
10				

Tested by: _____ Date: _____
Observed by: _____
Starting Pressure: _____ Ending Pressure: _____
Pass (Y/N): _____
Comments: _____

Energy Metals Corp.
Moore Ranch Project
Well Completion Report

General
Area: _____ Sec: 35 T: 42 N, R: 75 W, Well #: MW-5
Coordinates: 1056691 N 321453 E County: Campbell State: WY

Well Type: ☐ Production / Injection ☒ Monitor ☐ Water Supply

Pilot Hole Drill Data
Date: 11-16-2006 Driller: Kenny Moor Company: Tyler Exploration
T.D.: 220 Logged By: State Data LU#: _____
Mud Type: Aluggell Drift: _____ Hole Size: 5 1/4" # Bits: _____
Remarks (Lost Circulation / Hard Zones): _____

Casing Information
Supervisor: Steve Kain
Driller: Kenny Moor Date: 11-30-2006
Company: Tyler Exp
Casing Pt. (CP): 126 Ream Dia.: 7 7/8
Casing Size (ID): 4 1/2" # Joints: 6
Casing Mat'l: PVC Mnfctr: _____

	Length	Cumulative	Actual
Joints:	20	6	120'
Top Joint:	6'	1	6'
# Centralizers:	4		
Depths:			126'

Elevations
Surface: _____ Casing Top: _____

Cement
Bbl Cmt: 5.6 Type: 1/11
Sacks: 17
5x5 Lb. Gel: 2 ~~Lb. CaCl2~~: _____
Other: _____ Lb.
Cement Weight: 13.0 Lb./Gal
Surface Returns: _____ Bbl

Displacement
Bbl. Fluid: 2.1 ☒ Water ☐ Mud
Returns (Y / N): N Est. Vol. (bbls): _____
Cementer: _____

Top of Cement
Calculated: _____ Actual: _____

Cement Tagged by Logger
Logger: _____
LU#: _____ Date: _____
Tag Depth: _____

Cement Top Off

Date	Volume Cmt.
12-1-06	1/2 BB

Operator: _____

Liner Data
Packer Type: Fig K
Number: _____
Liner Dia.: 3"
Screen Type: (reg / rev) Reg
Slot: .030

Gravel: ☐ Yes ☒ No
Gravel Size: _____

Underream Zone:
Top: 128
Bottom: 198

☐ Cone _____ inches
☒ Blade 10 inches

Rat Hole T.D.: _____
Liner Top: _____
Liner Bottom: _____
Bottom of Casing: 126
Comments: _____

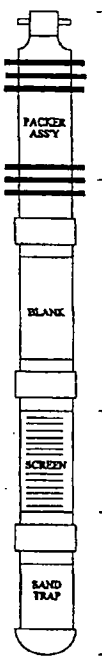

120	feet
3	
	feet
5	
	feet
70	
	feet
Ø	

Mechanical Integrity Test
Date: _____

Type Test: ☐ Packer ☐ Wellhead

	Time	Pressure	dP	%
0				
2				
4				
6				
8				
10				

Tested by: _____ Date: _____
Observed by: _____
Starting Pressure: _____ Ending Pressure: _____
Pass (Y/N): _____
Comments: _____

Energy Metals Corp.
Moore Ranch Project
Well Completion Report

General
Area: _____ Sec: 35 T: 42 N, R: 75 W, Well #: MW-6
Coordinates: 1058288 N 323791 E County: Campbell State: WY

Well Type: ☐ Production / Injection ☒ Monitor ☐ Water Supply

Pilot Hole Drill Data
Date: 11-16-2006 Driller: James Stamper Company: B+B Drilling
T.D.: 280 Logged By: Strata Data LU#: _____
Mud Type: Pluggell Drift: _____ Hole Size: 5 1/4 # Bits: _____
Remarks (Lost Circulation / Hard Zones): _____

Casing Information
Supervisor: Steve Kain
Driller: Kenny Moore Date: 12-1-2006
Company: Tyler Expl.
Casing Pt. (CP): 175 Ream Dia.: 7 7/8
Casing Size (ID): 4 1/2" # Joints: 8
Casing Mat'l: PVC Mnfctr: _____

	Length	Cumulative	Actual
Joints:	20	8	160'
~~Bottom~~ Top Joint:	15'	1	15'
# Centralizers:	5		
Depths:			175'

Elevations
Surface: _____ Casing Top: _____

Cement
Bbl Cmt: 7.5 Type: 1/11
~~Lb.~~ Sacks: 23
~~Lb.~~ Gel: 2 ~~Lb. CaCl2~~: _____
Other: _____ Lb.
Cement Weight: 13.1 Lb./Gal
Surface Returns: _____ Bbl

Displacement
Bbl. Fluid: 3.0 ☒ Water ☐ Mud
Returns (Y / N): N Est. Vol. (bbls): _____
Cementer: _____

Top of Cement
Calculated: _____ Actual: _____

Cement Tagged by Logger
Logger: _____
LU#: _____ Date: _____
Tag Depth: _____

Cement Top Off

Date	Volume Cmt.
12-4-2006	1/2 bbl

Operator: _____

Liner Data
Packer Type: Fig K
Number: _____
Liner Dia.: 3"
Screen Type: (reg / rev) Reg
Slot: .030

Gravel: ☐ Yes ☒ No
Gravel Size: _____

Underream Zone:
Top: 177
Bottom: 257

☐ Cone _____ inches
☒ Blade 10 inches

Rat Hole T.D.: _____
Liner Top: _____
Liner Bottom: _____
Bottom of Casing: 175
Comments: _____

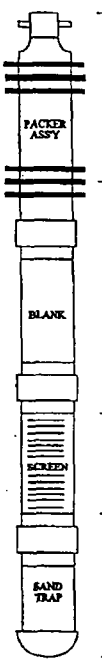

	169 feet
	3 feet
	5 feet
	80 feet
	Ø feet

Mechanical Integrity Test
Date: _____

Type Test: ☐ Packer ☐ Wellhead

	Time	Pressure	dP	%
0				
2				
4				
6				
8				
10				

Tested by: _____ Date: _____
Observed by: _____
Starting Pressure: _____ Ending Pressure: _____
Pass (Y/N): _____
Comments: _____

Energy Metals Corp.
Moore Ranch Project
Well Completion Report

General
Area: _____ Sec: 35 T: 42 N, R: 75 W, Well #: MW-7
Coordinates: 1056311 N 322537 E County: Campbell State: WY

Well Type: ☐ Production / Injection ☒ Monitor ☐ Water Supply

Pilot Hole Drill Data
Date: 11-10-2006 Driller: Kenny Moor Company: Tyler Exploration
T.D.: 200 Logged By: Strata Data LU#: _____
Mud Type: Pluggell Drift: _____ Hole Size: 5 1/4 # Bits: _____
Remarks (Lost Circulation / Hard Zones): _____

Casing Information
Supervisor: Steve Lain
Driller: Kenny Moor Date: 11-30-06
Company: Tyler Exp.
Casing Pt. (CP): 88' Ream Dia.: 7 7/8'
Casing Size (ID): 4 1/2" # Joints: 4
Casing Mat'l: pvc Mnfctr: _____

	Length	Cumulative	Actual
Joints:	20	4	80'
~~Blw~~ Top Joint:	8'	1	8'
# Centralizers:	3		
Depths:			88'

Elevations
Surface: _____ Casing Top: _____

Cement
Bbl Cmt: 4.0 Type: 1/11
Sacks: 12
Sus ~~Lb.~~ Gel: 1 ~~Lb. CaCl2~~: _____
Other: _____ Lb.
Cement Weight: 13.1 Lb./Gal
Surface Returns: _____ Bbl

Displacement
Bbl. Fluid: 1.4 ☒ Water ☐ Mud
Returns (Y / N): Y Est. Vol. (bbls): Y/2
Cementer: _____

Top of Cement
Calculated: _____ Actual: _____

Cement Tagged by Logger
Logger: _____
LU#: _____ Date: _____
Tag Depth: _____

Cement Top Off

Date	Volume Cmt.
12-1-06	10 gallons

Operator: _____

Liner Data
Packer Type: Fig K
Number: _____
Liner Dia.: 3"
Screen Type: (reg / rev) Reg
Slot: .030

Gravel: ☐ Yes ☒ No
Gravel Size: _____

Underream Zone:
Top: 90
Bottom: 177

☐ Cone _____ inches
☒ Blade 10 inches

Rat Hole T.D.: _____
Liner Top: _____
Liner Bottom: _____
Bottom of Casing: 88
Comments: _____

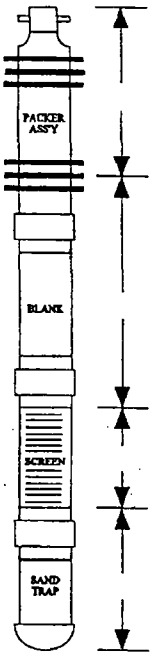

	82'	feet
	3	
	5	feet
	87	feet
	Ø	feet

Mechanical Integrity Test
Date: _____

Type Test: ☐ Packer ☐ Wellhead

	Time	Pressure	dP	%
0				
2				
4				
6				
8				
10				

Tested by: _____ Date: _____
Observed by: _____
Starting Pressure: _____ Ending Pressure: _____
Pass (Y/N): _____
Comments: _____

Energy Metals Corp.
Moore Ranch Project
Well Completion Report

General
Area: _____ Sec: 34 T: 42 N, R: 75 W, Well #: MW-8
Coordinates: 1057973 N 317925 E County: Campbell State: WY

Well Type: ☐ Production / Injection ☒ Monitor ☐ Water Supply

Pilot Hole Drill Data
Date: 11-8-2006 Driller: Kenny Moor Company: Tyler Exploration
T.D.: 220 Logged By: Strata Data LU#: _____
Mud Type: Pluggell Drift: _____ Hole Size: 5 1/4 # Bits: _____
Remarks (Lost Circulation / Hard Zones): _____

Casing Information
Supervisor: Steve Kain
Driller: Kenny Moor Date: 11-21-06
Company: Tyler Expl.
Casing Pt. (CP): 150 Ream Dia.: 7 7/8
Casing Size (ID): 4 1/2" # Joints: 7
Casing Mat'l: Pvc Mnfctr: _____

	Length	Cumulative	Actual
Joints:	20	7	140'
Btm ~~Top~~ Joint:	10'	1	10'
# Centralizers:	4		
Depths:			150'

Elevations
Surface: _____ Casing Top: _____

Cement
Bbl Cmt: 6.6 Type: 1/1
Sacks: 19
Sxs ~~Lb.~~ Gel: 2 ~~Lb. CaCl2~~: _____
Other: _____ Lb.
Cement Weight: 13.1 Lb./Gal
Surface Returns: _____ Bbl

Displacement
Bbl. Fluid: 2.4 ☒ Water ☐ Mud
Returns (Y / N): Y Est. Vol. (bbls): 1/2
Cementer: _____

Top of Cement
Calculated: _____ Actual: _____

Cement Tagged by Logger
Logger: _____
LU#: _____ Date: _____
Tag Depth: _____

Cement Top Off

Date	Volume Cmt.
11-27-06	20 gallons

Operator: _____

Liner Data
Packer Type: Fig K
Number: _____
Liner Dia.: 3"
Screen Type: (reg / rev) Reg
Slot: .030

Gravel: ☐ Yes ☒ No
Gravel Size: _____

Underream Zone:
Top: 152
Bottom: 205

☐ Cone _____ inches
☒ Blade 10 inches

Rat Hole T.D.: _____
Liner Top: _____
Liner Bottom: _____
Bottom of Casing: 150
Comments: _____

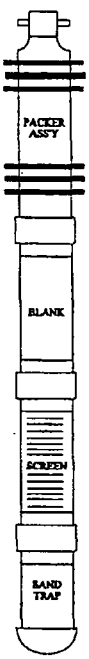

144 feet
3
feet
5
feet
53
feet
0

Mechanical Integrity Test
Date: _____

Type Test: ☐ Packer ☐ Wellhead

	Time	Pressure	dP	%
0				
2				
4				
6				
8				
10				

Tested by: _____ Date: _____
Observed by: _____
Starting Pressure: _____ Ending Pressure: _____
Pass (Y/N): _____
Comments: _____

Energy Metals Corp.
Moore Ranch Project
Well Completion Report

General
Area: _____ Sec: 34 T: 42 N, R: 75 W, Well #: MW-9
Coordinates: 1059208 N 317102 E County: Campbell State: WY

Well Type: ☐ Production / Injection ☒ Monitor ☐ Water Supply

Pilot Hole Drill Data
Date: 11-8-2006 Driller: Kenny Moore Company: Tyler Exploration
T.D.: 280 Logged By: Strata Data LU#: _____
Mud Type: Duggell Drift: _____ Hole Size: 5 1/4 # Bits: _____
Remarks (Lost Circulation / Hard Zones): _____

Casing Information
Supervisor: Steve Kain
Driller: Kenny Moore Date: 11-21-06
Company: Tyler Expl.
Casing Pt. (CP): 190 Ream Dia.: 7 7/8
Casing Size (ID): 4 1/2" # Joints: 9
Casing Mat'l: pvc Mnfctr: _____

	Length	Cumulative	Actual
Joints:	20	9	180
BTM ~~Top~~ Joint:	10'	1	10'
# Centralizers:	5		
Depths:			190'

Elevations
Surface: _____ Casing Top: _____

Cement
Bbl Cmt: 8.2 Type: 1/11
Sacks: 24
5 lb. Gel: 2.7 ~~Lb. CaCl2~~: _____
Other: _____ Lb.
Cement Weight: 13.1 Lb./Gal
Surface Returns: _____ Bbl

Displacement
Bbl. Fluid: 3 ☒ Water ☐ Mud
Returns (Y / N): X Est. Vol. (bbls): 1/2
Cementer: _____

Top of Cement
Calculated: _____ Actual: _____

Cement Tagged by Logger
Logger: _____
LU#: _____ Date: _____
Tag Depth: _____

Cement Top Off

Date	Volume Cmt.
11-27-06	15 gallons

Operator: _____

Liner Data
Packer Type: Fig K
Number: _____
Liner Dia.: 3"
Screen Type: (reg / rev) Reg
Slot: .030

Gravel: ☐ Yes ☒ No
Gravel Size: _____

Underream Zone:
Top: 192
Bottom: 252

☐ Cone _____ inches
☒ Blade 10 inches

Rat Hole T.D.: _____
Liner Top: _____
Liner Bottom: _____
Bottom of Casing: 190
Comments: _____

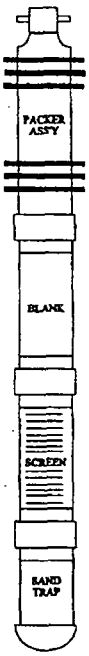

	184	feet
	3	
		feet
	5	
		feet
	60	
		feet
	Ø	

Mechanical Integrity Test
Date: _____

Type Test: ☐ Packer ☐ Wellhead

	Time	Pressure	dP	%
0				
2				
4				
6				
8				
10				

Tested by: _____ Date: _____
Observed by: _____
Starting Pressure: _____ Ending Pressure: _____
Pass (Y/N): _____
Comments: _____

Energy Metals Corp.
Moore Ranch Project
Well Completion Report

General
Area: _____ Sec: 35 T: 42 N, R: 75 W, Well #: MW-10
Coordinates: 1059390 N 320118 E County: Campbell State: WY

Well Type: ☐ Production / Injection ☒ Monitor ☐ Water Supply

Pilot Hole Drill Data
Date: 11-15-2006 Driller: James Stampell Company: B+B Drilling
T.D.: 280 Logged By: Steve Data LU#: _____
Mud Type: Waggell Drift: _____ Hole Size: 5 1/4" # Bits: _____
Remarks (Lost Circulation / Hard Zones): _____

Casing Information
Supervisor: Steve Kain
Driller: James Stampell Date: 11-21-06
Company: B+B Drilling
Casing Pt. (CP): 180 Ream Dia.: 7 7/8"
Casing Size (ID): 4 1/2" # Joints: 9
Casing Mat'l: PVC Mnfctr: _____

	Length	Cumulative	Actual
Joints:	20	9	180'
~~Bkr~~ Top Joint:	0	0	
# Centralizers:	4		
Depths:			180'

Elevations
Surface: _____ Casing Top: _____

Cement
Type: 1/11
Bbl Cmt: 7.8 Sacks: 23
~~5x5 Lb.~~ Gel: 2 ~~Lb. CaCl2~~: _____
Other: _____ Lb.
Cement Weight: 13.1 Lb./Gal
Surface Returns: _____ Bbl

Displacement
Bbl. Fluid: 3.0 ☒ Water ☐ Mud
Returns (Y / N): X Est. Vol. (bbls): _____
Cementer: _____

Top of Cement
Calculated: _____ Actual: _____

Cement Tagged by Logger
Logger: _____
LU#: _____ Date: _____
Tag Depth: _____

Cement Top Off

Date	Volume Cmt.
11-27-06	1/2 bbl

Operator: _____

Liner Data
Packer Type: FigK
Number: _____
Liner Dia.: 3"
Screen Type: (reg / rev) Reg
Slot: .030

Gravel: ☐ Yes ☒ No
Gravel Size: _____

Underream Zone:
Top: 182
Bottom: 250

☐ Cone _____ inches
☒ Blade 10 inches

Rat Hole T.D.: _____
Liner Top: _____
Liner Bottom: _____
Bottom of Casing: 180
Comments: _____

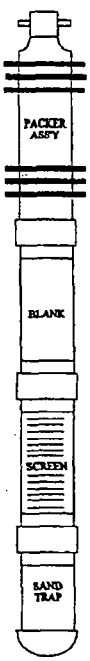

174 feet
3 feet
5 feet
68 feet
Ø feet

Mechanical Integrity Test
Date: _____

Type Test: ☐ Packer ☐ Wellhead

	Time	Pressure	dP	%
0				
2				
4				
6				
8				
10				

Tested by: _____ Date: _____
Observed by: _____
Starting Pressure: _____ Ending Pressure: _____
Pass (Y/N): _____
Comments: _____

Energy Metals Corp.
Moore Ranch Project
Well Completion Report

General
Area: _____ Sec: 27 T: 42 N, R: 75 W, Well #: MW-11
Coordinates: 1061878 N 317691 E County: Campbell State: WY

Well Type: ☐ Production / Injection ☒ Monitor ☐ Water Supply

Pilot Hole Drill Data
Date: 11-16-2006 Driller: Brad Crawford Company: Tyler Expl.
T.D.: 340 Logged By: State Data LU#: _____
Mud Type: Pluggell Drift: _____ Hole Size: 5 1/4 # Bits: _____
Remarks (Lost Circulation / Hard Zones): _____

Casing Information
Supervisor: Steve Kain
Driller: James Stompa Date: 12-4-2006
Company: B+B Drilling
Casing Pt. (CP): 280 Ream Dia.: 7 7/8
Casing Size (ID): 4 1/2" # Joints: 14
Casing Mat'l: pvc Mnfctr: _____

	Length	Cumulative	Actual
Joints:	20	14	280'
~~Top~~ BT Joint:	0	0	
# Centralizers:	7		
Depths:			280'

Elevations
Surface: _____ Casing Top: _____

Cement
Bbl Cmt: 11.7 Type: 1/11
Sacks: 35
5x5 ~~Lb.~~ Gal: 3.6 ~~Lb. CaCl2~~: _____
Other: _____ Lb.
Cement Weight: 13.1 Lb./Gal
Surface Returns: _____ Bbl

Displacement
Bbl. Fluid: 4.9 ☒ Water ☐ Mud
Returns (Y / N): N Est. Vol. (bbls): _____
Cementer: _____

Top of Cement
Calculated: _____ Actual: _____

Cement Tagged by Logger
Logger: _____
LU#: _____ Date: _____
Tag Depth: _____

Cement Top Off

Date	Volume Cmt.
12-5-06	1 BBL

Operator: _____

Liner Data
Packer Type: FIGK
Number: _____
Liner Dia.: 3"
Screen Type: (reg / rev) Reg
Slot: .030

Gravel: ☐ Yes ☒ No
Gravel Size: _____

Underream Zone:
Top: 281
Bottom: 331

☐ Cone _____ inches
☒ Blade 10 inches

Rat Hole T.D.: _____
Liner Top: _____
Liner Bottom: _____
Bottom of Casing: 280
Comments: _____



273	feet
3	
	feet
5	
	feet
50	
	feet
Ø	

Mechanical Integrity Test
Date: _____

Type Test: ☐ Packer ☐ Wellhead

	Time	Pressure	dP	%
0				
2				
4				
6				
8				
10				

Tested by: _____ Date: _____
Observed by: _____
Starting Pressure: _____ Ending Pressure: _____
Pass (Y/N): _____
Comments: _____

Energy Metals Corp.
Moore Ranch Project
Well Completion Report

General
Area: _____ Sec: 35 T: 42 N, R: 75 W, Well #: OMW-1
Coordinates: 1057972 N 320092 E County: Campbell State: WY

Well Type: ☐ Production / Injection ☒ Monitor ☐ Water Supply

Pilot Hole Drill Data
Date: 11-15-2006 Driller: Kenny Moore Company: Tyler Expl.
T.D.: 180 Logged By: Strata Data LU#: _____
Mud Type: Quaggell Drift: _____ Hole Size: 5 1/4" # Bits: _____
Remarks (Lost Circulation / Hard Zones): _____

Casing Information
Supervisor: Steve Kain
Driller: Kenny Moore Date: 11-22-06
Company: Tyler Expl.
Casing Pt. (CP): 146 Ream Dia.: 7 7/8
Casing Size (ID): 4 1/2" # Joints: 7
Casing Mat'l: pvc Mnfctr: _____

	Length	Cumulative	Actual
Joints:	20	7	140'
~~Top~~ Bttm Joint:	6'	1	6'
# Centralizers:	4		
Depths:			146'

Elevations
Surface: _____ Casing Top: _____

Cement
Bbl Cmt: 6.4 Type: 1/11
~~Lb.~~ Sxs Gel: 2 Sacks: 19
Other: _____ ~~Lb. CaCl2~~: _____ Lb.
Cement Weight: 13.1 Lb./Gal
Surface Returns: _____ Bbl

Displacement
Bbl. Fluid: 2.3 ☒ Water ☐ Mud
Returns (Y / N): N Est. Vol. (bbls): _____
Cementer: _____

Top of Cement
Calculated: _____ Actual: _____

Cement Tagged by Logger
Logger: _____
LU#: _____ Date: _____
Tag Depth: _____

Cement Top Off

Date	Volume Cmt.
11-27-06	1/2 BBL.

Operator: _____

Liner Data
Packer Type: Fig K
Number: _____
Liner Dia.: 3"
Screen Type: (reg / rev) Reg
Slot: .030

Gravel: ☐ Yes ☒ No
Gravel Size: _____

Underream Zone:
Top: 148
Bottom: 168

☐ Cone _____ inches
☒ Blade 10 inches

Rat Hole T.D.: _____
Liner Top: _____
Liner Bottom: _____
Bottom of Casing: 146
Comments: _____

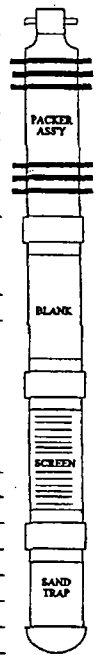

	feet
PACKER ASSY	140
	3
BLANK	
	5
SCREEN	
	20
SAND TRAP	
	Ø

Mechanical Integrity Test
Date: _____

Type Test: ☐ Packer ☐ Wellhead

	Time	Pressure	dP	%
0				
2				
4				
6				
8				
10				

Tested by: _____ Date: _____
Observed by: _____
Starting Pressure: _____ Ending Pressure: _____
Pass (Y/N): _____
Comments: _____

Energy Metals Corp.
Moore Ranch Project
Well Completion Report

General
Area: _____ Sec: 35 T: 42 N, R: 75 W, Well #: OMW-2
Coordinates: 1057719 N 3226226 E County: Campbell State: wy

Well Type: ☐ Production / Injection ☒ Monitor ☐ Water Supply

Pilot Hole Drill Data
Date: 11-15-06 Driller: James Stampler Company: B+B Drilling
T.D.: 100 Logged By: Steve Kasa LU#: _____
Mud Type: plugge Drift: _____ Hole Size: 5 1/4 # Bits: _____
Remarks (Lost Circulation / Hard Zones): _____

Casing Information
Supervisor: Steve Kasa
Driller: Kenny Moore Date: 12-4-2006
Company: Tyler Exp.
Casing Pt. (CP): 60' Ream Dia.: 7 7/8
Casing Size (ID): 4 1/2" # Joints: 3
Casing Mat'l: pvc Mnfctr: _____

	Length	Cumulative	Actual
Joints:	20	3	60'
~~Top~~ Btm Joint:	0	0	
# Centralizers:	2		
Depths:			

Elevations
Surface: _____ Casing Top: _____

Cement
Type: 1/1/1
Bbl Cmt: 2.9 Sacks: 9
~~Lb.~~ Gal: .9 ~~Lb. CaCl2~~: _____
Other: _____ Lb.
Cement Weight: 13.0 Lb./Gal
Surface Returns: _____ Bbl

Displacement
Bbl. Fluid: .8 ☒ Water ☐ Mud
Returns (Y / N): Y Est. Vol. (bbls): 1/2
Cementer: _____

Top of Cement
Calculated: _____ Actual: _____

Cement Tagged by Logger
Logger: _____
LU#: _____ Date: _____
Tag Depth: _____

Cement Top Off

Date	Volume Cmt.
12-5-06	1/2 bbl

Operator: _____

Liner Data
Packer Type: Fig K
Number: _____
Liner Dia.: 3"
Screen Type: (reg / rev) Reg
Slot: .030

Gravel: ☒ Yes ☐ No
Gravel Size: 10/20

Underream Zone:
Top: 60
Bottom: 78

☐ Cone _____ inches
☒ Blade 10 inches

Rat Hole T.D.: _____
Liner Top: _____
Liner Bottom: _____
Bottom of Casing: 60'
Comments: _____

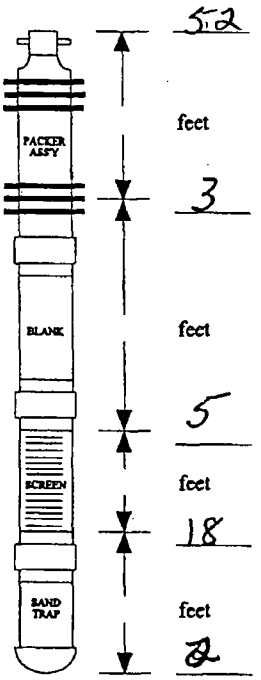

Mechanical Integrity Test
Date: _____

Type Test: ☐ Packer ☐ Wellhead

	Time	Pressure	dP	%
0				
2				
4				
6				
8				
10				

Tested by: _____ Date: _____
Observed by: _____
Starting Pressure: _____ Ending Pressure: _____
Pass (Y/N): _____
Comments: _____

Energy Metals Corp.
Moore Ranch Project
Well Completion Report

General
Area: _____ Sec: 34 T: 42 N, R: 75 W, Well #: OMW-3
Coordinates: 1060553 N 317939 E County: Campbell State: WY

Well Type: ☐ Production / Injection ☒ Monitor ☐ Water Supply

Pilot Hole Drill Data
Date: 11-7-2006 Driller: Kenny Mack Company: Tyler Exploration
T.D.: 150 Logged By: Strata Data LU#: _____
Mud Type: Plugger Drift: _____ Hole Size: 5 1/4 # Bits: 1
Remarks (Lost Circulation / Hard Zones): _____

Casing Information
Supervisor: Steve Kain
Driller: Kenny Mack Date: 11-17-06
Company: Tyler Exploration
Casing Pt. (CP): 200' Ream Dia.: 7 7/8
Casing Size (ID): 4 1/2" # Joints: 10"
Casing Mat'l: PVC Mnfctr: _____

	Length	Cumulative	Actual
Joints:	20		200
BTM Top Joint:	2		
# Centralizers:	5		
Depths:	~~[illegible]~~		200

Elevations
Surface: _____ Casing Top: _____

Cement
Bbl Cmt: 3.7 Type: 1/11
5x5 Lb. Gel: 2 Sacks: 26
Other: _____ Lb. Lb. CaCl2: 0
Cement Weight: 13.0 Lb./Gal
Surface Returns: 1 1/2 Bbl

Displacement
Bbl. Fluid: 3.4 ☒ Water ☐ Mud
Returns (Y / N): Y Est. Vol. (bbls): 1
Cementer: _____

Top of Cement
Calculated: _____ Actual: _____

Cement Tagged by Logger
Logger: _____
LU#: _____ Date: _____
Tag Depth: _____

Cement Top Off

Date	Volume Cmt.
11-22-06	1/2 BBL

Operator: _____

Liner Data
Packer Type: FigK
Number: _____
Liner Dia.: 3"
Screen Type: (reg / rev) Reg
Slot: .030

Gravel: ☐ Yes ☒ No
Gravel Size: _____

Underream Zone:
Top: 205
Bottom: 245

☐ Cone _____ inches
☒ Blade 10 inches

Rat Hole T.D.: _____
Liner Top: _____
Liner Bottom: _____
Bottom of Casing: 200
Comments: _____

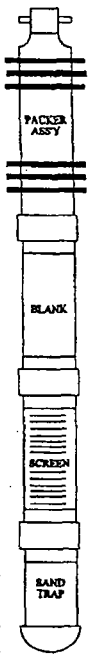

194	feet
3	
8	feet
40	feet
Ø	

Mechanical Integrity Test
Date: _____

Type Test: ☐ Packer ☐ Wellhead

	Time	Pressure	dP	%
0				
2				
4				
6				
8				
10				

Tested by: _____ Date: _____
Observed by: _____
Starting Pressure: _____ Ending Pressure: _____
Pass (Y/N): _____
Comments: _____

Energy Metals Corp.
Moore Ranch Project
Well Completion Report

General
Area: _____ Sec: 34 T: 42 N, R: 75 W, Well #: OMW-4
Coordinates: 1056283 N 318689 E County: Campbell State: WY

Well Type: ☐ Production / Injection ☒ Monitor ☐ Water Supply

Pilot Hole Drill Data
Date: 11-13-2006 Driller: Kenny Mock Company: Tyler Exp.
T.D.: 120 Logged By: Strata Data LU#: _____
Mud Type: pluggel Drift: _____ Hole Size: 5 1/4 # Bits: _____
Remarks (Lost Circulation / Hard Zones): _____

Casing Information
Supervisor: Steve Kern
Driller: James Stamper Date: 12-1-2006
Company: B+B Drilling
Casing Pt. (CP): 74 Ream Dia.: 7 7/8
Casing Size (ID): 4 1/2" # Joints: 3
Casing Mat'l: pvc Mnfctr: _____

	Length	Cumulative	Actual
Joints:	20	3	60
Bottom Joint:	14'	1	14'
# Centralizers:	2		
Depths:			74'

Elevations
Surface: _____ Casing Top: _____

Cement
Bbl Cmt: 3.5 Type: 1/11
Sacks: 10
5 sks ~~Lb.~~ Gel: 1/2 ~~Lb. CaCl2~~: _____
Other: _____ Lb.
Cement Weight: 13.1 Lb./Gal
Surface Returns: _____ Bbl

Displacement
Bbl. Fluid: 1.0 ☒ Water ☐ Mud
Returns (Y / N): Y Est. Vol. (bbls): 1/2
Cementer: _____

Top of Cement
Calculated: _____ Actual: _____

Cement Tagged by Logger
Logger: _____
LU#: _____ Date: _____
Tag Depth: _____

Cement Top Off

Date	Volume Cmt.
12-1-06	1/2 BBL

Operator: _____

Liner Data
Packer Type: Fig K
Number: _____
Liner Dia.: 3"
Screen Type: (reg / rev) Reg
Slot: .030
Gravel: ☐ Yes ☒ No
Gravel Size: _____

Underream Zone:
Top: 76
Bottom: 91

☐ Cone _____ inches
☒ Blade 10" inches

Rat Hole T.D.: _____
Liner Top: _____
Liner Bottom: _____
Bottom of Casing: 74
Comments: _____

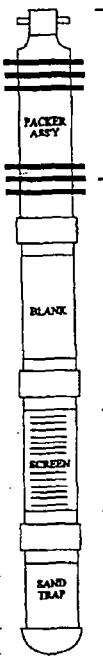

68 feet
3
feet
5
feet
15
feet
0

Mechanical Integrity Test
Date: _____

Type Test: ☐ Packer ☐ Wellhead

	Time	Pressure	dP	%
0				
2				
4				
6				
8				
10				

Tested by: _____ Date: _____
Observed by: _____
Starting Pressure: _____ Ending Pressure: _____
Pass (Y/N): _____
Comments: _____

Energy Metals Corp.
Moore Ranch Project
Well Completion Report

General
Area: _____ Sec: 35 T: 42 N, R: 75 W, Well #: UMW-1
Coordinates: 1057971 N 320112 E County: Campbell State: WY

Well Type: ☐ Production / Injection ☒ Monitor ☐ Water Supply

Pilot Hole Drill Data
Date: 11-15-06 Driller: Kenny Moor Company: Tyler Expl.
T.D.: 340 Logged By: Strata Data LU#: _____
Mud Type: Pluggel Drift: _____ Hole Size: 5 1/4" # Bits: _____
Remarks (Lost Circulation / Hard Zones): _____

Casing Information
Supervisor: Steve Kain
Driller: Kenny Moor Date: 11-29-06
Company: Tyler Expl.
Casing Pt. (CP): 280 Ream Dia.: 7 7/8
Casing Size (ID): 4 1/2" # Joints: 14
Casing Mat'l: PVC Mnfctr: _____

	Length	Cumulative	Actual
Joints:	20	14	280'
B ~~Top~~ Joint:	0	0	
# Centralizers:	7		
Depths:			280'

Elevations
Surface: _____ Casing Top: _____

Cement
Bbl Cmt: 11.8 Type: 1/11
Sacks: 316
5x5 ~~Lb.~~ Gel: 4 ~~Lb. CaCl2~~: _____
Other: _____ Lb.
Cement Weight: 13.0 Lb./Gal
Surface Returns: _____ Bbl

Displacement
Bbl. Fluid: 4.8 ☒ Water ☐ Mud
Returns (Y / N): N Est. Vol. (bbls): _____
Cementer: _____

Top of Cement
Calculated: _____ Actual: _____

Cement Tagged by Logger
Logger: _____
LU#: _____ Date: _____
Tag Depth: _____

Cement Top Off

Date	Volume Cmt.
11-30-06	1 bbl

Operator: _____

Liner Data
Packer Type: Fig K
Number: _____
Liner Dia.: 3"
Screen Type: (reg / rev) Reg
Slot: .030

Gravel: ☐ Yes ☒ No
Gravel Size: _____

Underream Zone:
Top: 282
Bottom: 312

☐ Cone _____ inches
☒ Blade 10 inches

Rat Hole T.D.: _____
Liner Top: _____
Liner Bottom: _____
Bottom of Casing: 280
Comments: _____

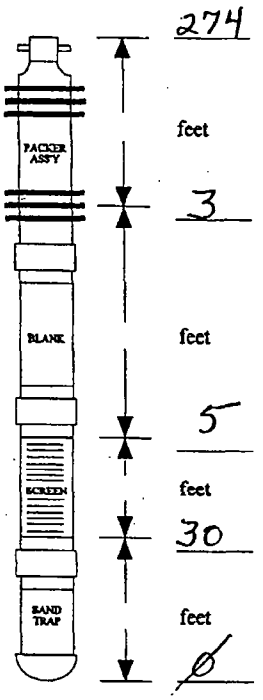

Mechanical Integrity Test
Date: _____

Type Test: ☐ Packer ☐ Wellhead

	Time	Pressure	dP	%
0				
2				
4				
6				
8				
10				

Tested by: _____ Date: _____
Observed by: _____
Starting Pressure: _____ Ending Pressure: _____
Pass (Y/N): _____
Comments: _____

Energy Metals Corp.
Moore Ranch Project
Well Completion Report

General
Area: _____ Sec: 35 T: 42 N, R: 75 W, Well #: UMW-2
Coordinates: 1057720 N 322646 E County: Campbell State: wy

Well Type: ☐ Production / Injection ☒ Monitor ☐ Water Supply

Pilot Hole Drill Data
Date: 11-15-2006 Driller: James Stamper Company: B+B Drilling
T.D.: 280 Logged By: Strata Data LU#: _____
Mud Type: plugger Drift: _____ Hole Size: 5 1/4 # Bits: _____
Remarks (Lost Circulation / Hard Zones): _____

Casing Information
Supervisor: Steve Kain
Driller: Lenny moe Date: 12-1-06
Company: Tyler Expr.
Casing Pt. (CP): 228 Ream Dia.: 7 7/8
Casing Size (ID): 4 1/2" # Joints: 11
Casing Mat'l: pvc Mnfctr: _____

	Length	Cumulative	Actual
Joints:	20	11	220
Btm ~~Top~~ Joint:	8'	1	8'
# Centralizers:	6		
Depths:			228'

Elevations
Surface: _____ Casing Top: _____

Cement
Bbl Cmt: 9.8 Type: 1/11
Sacks: 28
5x5 lb. Gel: 3 ~~Lb. CaCl2~~: _____
Other: _____ Lb.
Cement Weight: 13.1 Lb./Gal
Surface Returns: _____ Bbl

Displacement
Bbl. Fluid: 3.9 ☒ Water ☐ Mud
Returns (Y / N): Y Est. Vol. (bbls): 1/2
Cementer: _____

Top of Cement
Calculated: _____ Actual: _____

Cement Tagged by Logger
Logger: _____
LU#: _____ Date: _____
Tag Depth: _____

Cement Top Off

Date	Volume Cmt.
12-5-06	1/2 BBL

Operator: _____

Liner Data
Packer Type: FigK
Number: _____
Liner Dia.: 3"
Screen Type: (reg / rev) Reg
Slot: .030

Gravel: ☐ Yes ☒ No
Gravel Size: _____

Underream Zone:
Top: 230
Bottom: 250

☐ Cone _____ inches
☒ Blade 10 inches

Rat Hole T.D.: _____
Liner Top: _____
Liner Bottom: _____
Bottom of Casing: 228
Comments: _____

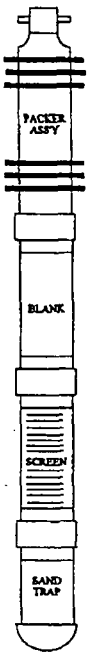

222	feet
3	
5	feet
20	feet
Ø	feet

Mechanical Integrity Test
Date: _____

Type Test: ☐ Packer ☐ Wellhead

	Time	Pressure	dP	%
0				
2				
4				
6				
8				
10				

Tested by: _____ Date: _____
Observed by: _____
Starting Pressure: _____ Ending Pressure: _____
Pass (Y/N): _____
Comments: _____

Energy Metals Corp.
Moore Ranch Project
Well Completion Report

General
Area: _____ Sec: 34 T: 42 N, R: 75 W, Well #: UMW-3
Coordinates: 1060551 N 3179160 E County: Campbell State: WY

Well Type: ☐ Production / Injection ☒ Monitor ☐ Water Supply

Pilot Hole Drill Data
Date: 11-8-2006 Driller: Kenny Moore Company: Tyler Exp.
T.D.: 380 Logged By: Strata Data LU#: _____
Mud Type: plugger Drift: _____ Hole Size: 5 1/4 # Bits: _____
Remarks (Lost Circulation / Hard Zones): _____

Casing Information
Supervisor: Steve Kain
Driller: Kenny Moore Date: 11/20/2006
Company: Tyler Exp.
Casing Pt. (CP): 352 Ream Dia.: 7 7/8
Casing Size (ID): 4 1/2" # Joints: 17
Casing Mat'l: pvc Mnfctr: _____

	Length	Cumulative	Actual
Joints:	20	17	340
BTM ~~Top~~ Joint:	12'	1	12'
# Centralizers:	9		
Depths:			352'

Elevations
Surface: _____ Casing Top: _____

Cement
Bbl Cmt: 14.8 Type: 1/11
Sacks: 44
5 ~~Lb.~~ Gel: 5.1 ~~Lb. CaCl2~~: _____
Other: _____ Lb.
Cement Weight: 13.1 Lb./Gal
Surface Returns: _____ Bbl

Displacement
Bbl. Fluid: 6.2 ☒ Water ☐ Mud
Returns (Y / N): N Est. Vol. (bbls): _____
Cementer: _____

Top of Cement
Calculated: _____ Actual: _____

Cement Tagged by Logger
Logger: _____
LU#: _____ Date: _____
Tag Depth: _____

Cement Top Off

Date	Volume Cmt.
11-21-06	1 BBL

Operator: _____

Liner Data
Packer Type: Fig K
Number: _____
Liner Dia.: 3"
Screen Type: (reg / rev) Reg
Slot: .030

Gravel: ☒ Yes ☐ No
Gravel Size: 10/20

Underream Zone:
Top: 353
Bottom: 378

☐ Cone _____ inches
☒ Blade 10 inches

Rat Hole T.D.: _____
Liner Top: _____
Liner Bottom: _____
Bottom of Casing: 352
Comments: _____

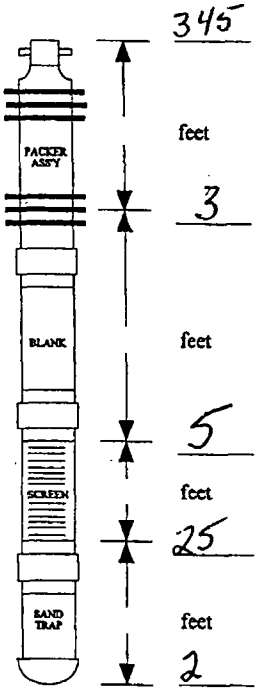

Mechanical Integrity Test
Date: _____

Type Test: ☐ Packer ☐ Wellhead

	Time	Pressure	dP	%
0				
2				
4				
6				
8				
10				

Tested by: _____ Date: _____
Observed by: _____
Starting Pressure: _____ Ending Pressure: _____
Pass (Y/N): _____
Comments: _____

Energy Metals Corp.
Moore Ranch Project
Well Completion Report

General
Area: _____ Sec: 34 T: 42 N, R: 75 W, Well #: UMW-4
Coordinates: 1056283 N 318709 E County: Campbell State: WY

Well Type: ☐ Production / Injection ☒ Monitor ☐ Water Supply

Pilot Hole Drill Data
Date: 11-9-2006 Driller: Kenny Moore Company: Tyler Expl.
T.D.: 300 Logged By: Strata Data LU#: _____
Mud Type: Bentonite Drift: _____ Hole Size: 5 1/4 # Bits: _____
Remarks (Lost Circulation / Hard Zones): _____

Casing Information
Supervisor: Steve Kain
Driller: James Stamper Date: 11-30-06
Company: B+B Drilling
Casing Pt. (CP): 220 Ream Dia.: 7 7/8
Casing Size (ID): 4 1/2" # Joints: 11
Casing Mat'l: PVC Mnfctr: _____

	Length	Cumulative	Actual
Joints:	20	11	220'
~~Top~~ Bpm Joint:	0	0	
# Centralizers:	6		
Depths:			220'

Elevations
Surface: _____ Casing Top: _____

Cement
Bbl Cmt: 9.4 Type: 1/11
Sacks: 28
~~Sx~~ Lb. Gel: 0 Lb. CaCl2: _____
Other: _____ Lb.
Cement Weight: 13.0 Lb./Gal
Surface Returns: _____ Bbl

Displacement
Bbl. Fluid: 3.7 ☒ Water ☐ Mud
Returns (Y / N): N Est. Vol. (bbls): _____
Cementer: _____

Top of Cement
Calculated: _____ Actual: _____

Cement Tagged by Logger
Logger: _____
LU#: _____ Date: _____
Tag Depth: _____

Cement Top Off

Date	Volume Cmt.
12-4-06	1/2 BBL

Operator: _____

Liner Data
Packer Type: Fig K
Number: _____
Liner Dia.: 3"
Screen Type: (reg / rev) Reg
Slot: .030

Gravel: ☐ Yes ☒ No
Gravel Size: _____

Underream Zone:
Top: 222
Bottom: 252

☐ Cone _____ inches
☒ Blade 10 inches

Rat Hole T.D.: _____
Liner Top: _____
Liner Bottom: _____
Bottom of Casing: 220
Comments: _____

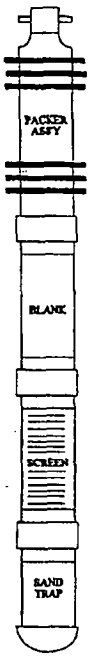

214	feet
3	
	feet
5	
	feet
30	
	feet
0	

Mechanical Integrity Test
Date: _____

Type Test: ☐ Packer ☐ Wellhead

	Time	Pressure	dP	%
0				
2				
4				
6				
8				
10				

Tested by: _____ Date: _____
Observed by: _____
Starting Pressure: _____ Ending Pressure: _____
Pass (Y/N): _____
Comments: _____

APPENDIX B
WATER PLOTS – TEST #1 (PW-1)

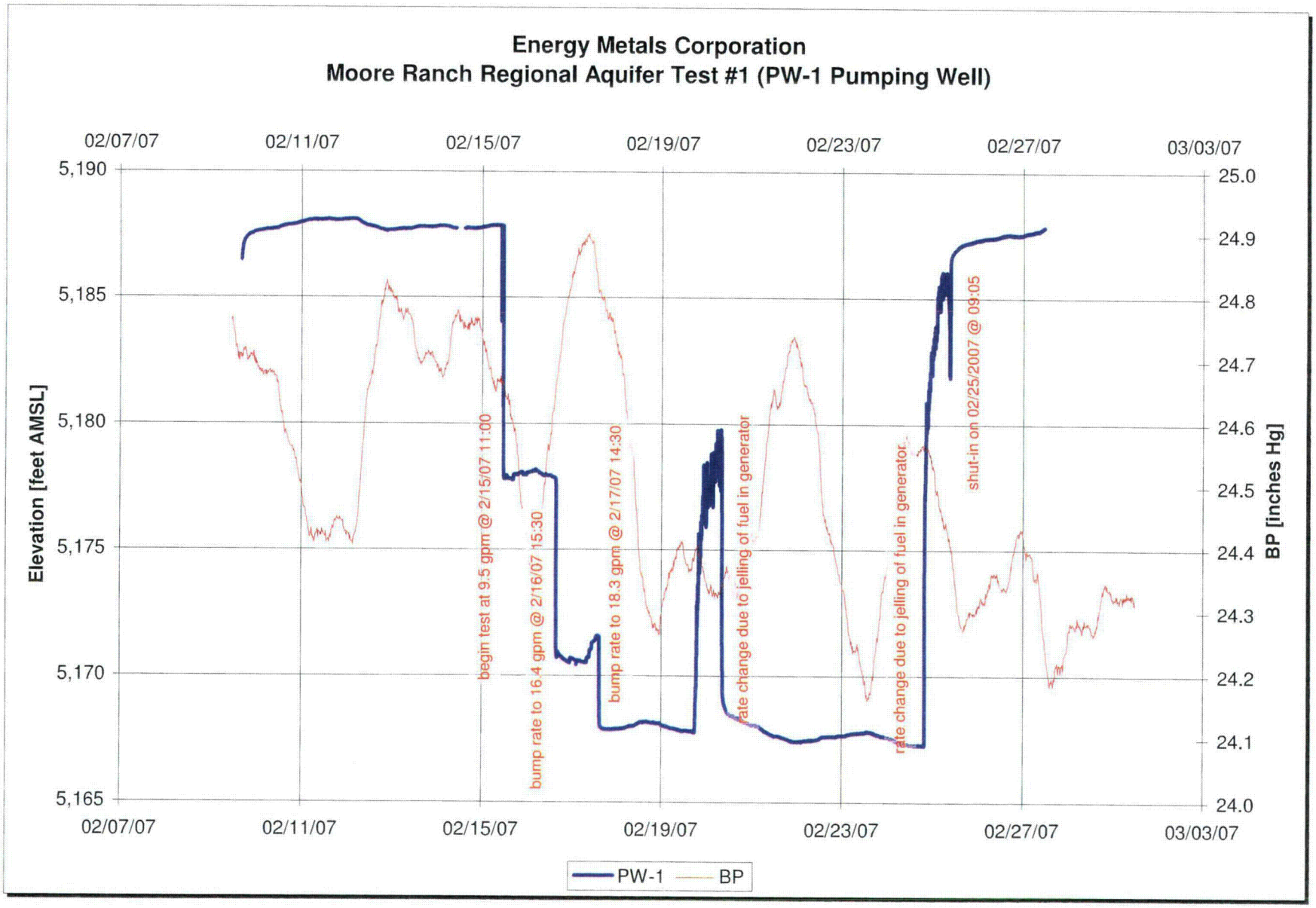
Energy Metals Corporation
Moore Ranch Regional Aquifer Test #1 (PW-1 Pumping Well)
02/07/07
02/11/07
02/15/07
02/19/07
02/23/07
02/27/07
03/03/07
5,190
5,185
5,180
5,175
5,170
5,165
Elevation [feet AMSL]
25.0
24.9
24.8
24.7
24.6
24.5
24.4
24.3
24.2
24.1
24.0
BP [inches Hg]
begin test at 9.5 gpm @ 2/15/07 11:00
bump rate to 16.4 gpm @ 2/16/07 15:30
bump rate to 18.3 gpm @ 2/17/07 14:30
rate change due to jelling of fuel in generator
rate change due to jelling of fuel in generator
shut-in on 02/25/2007 @ 09:05
PW-1
BP

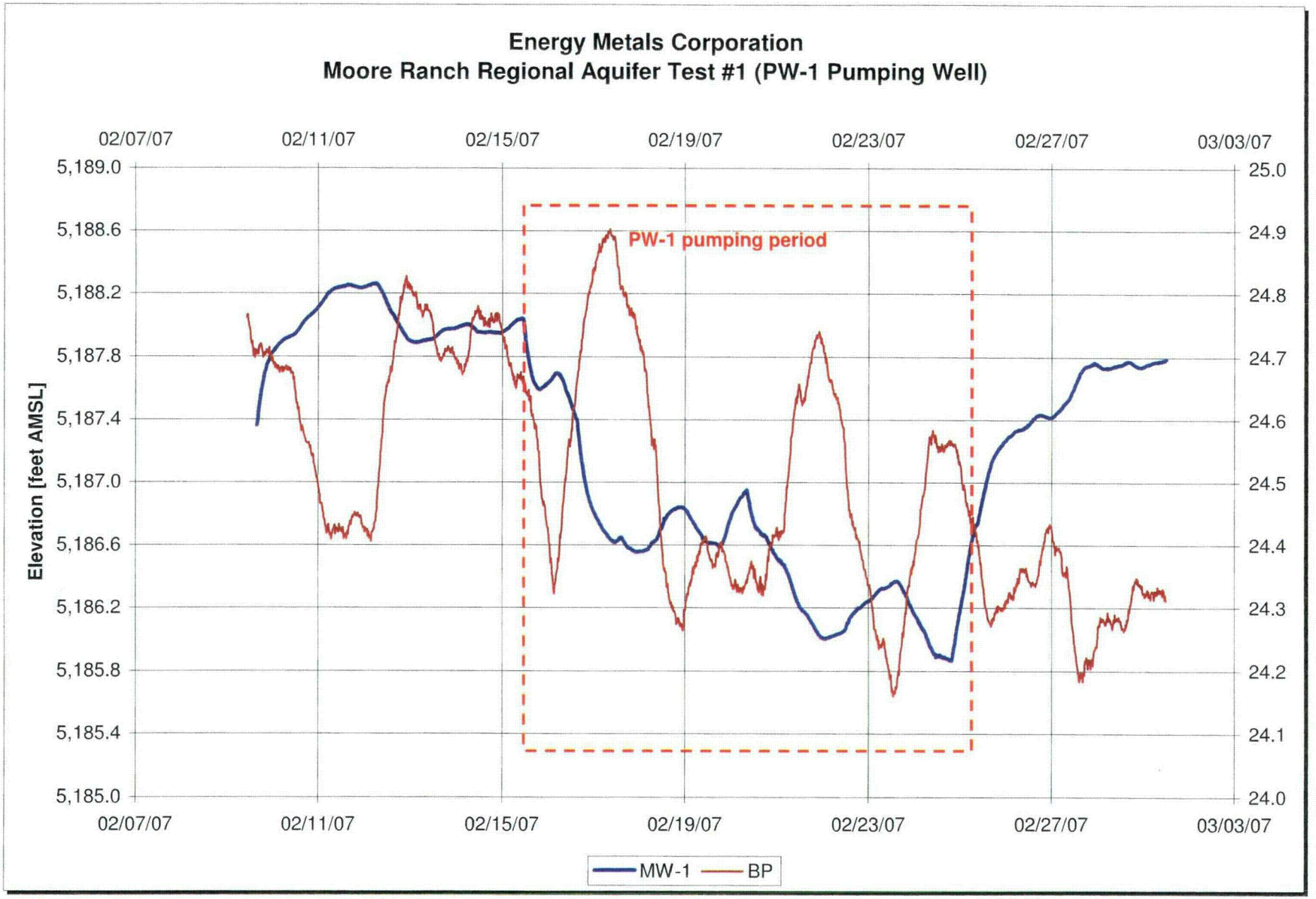
Energy Metals Corporation
Moore Ranch Regional Aquifer Test #1 (PW-1 Pumping Well)
02/07/07
02/11/07
02/15/07
02/19/07
02/23/07
02/27/07
03/03/07
5,189.0
5,188.6
5,188.2
5,187.8
5,187.4
5,187.0
5,186.6
5,186.2
5,185.8
5,185.4
5,185.0
Elevation [feet AMSL]
25.0
24.9
24.8
24.7
24.6
24.5
24.4
24.3
24.2
24.1
24.0
PW-1 pumping period
MW-1
BP

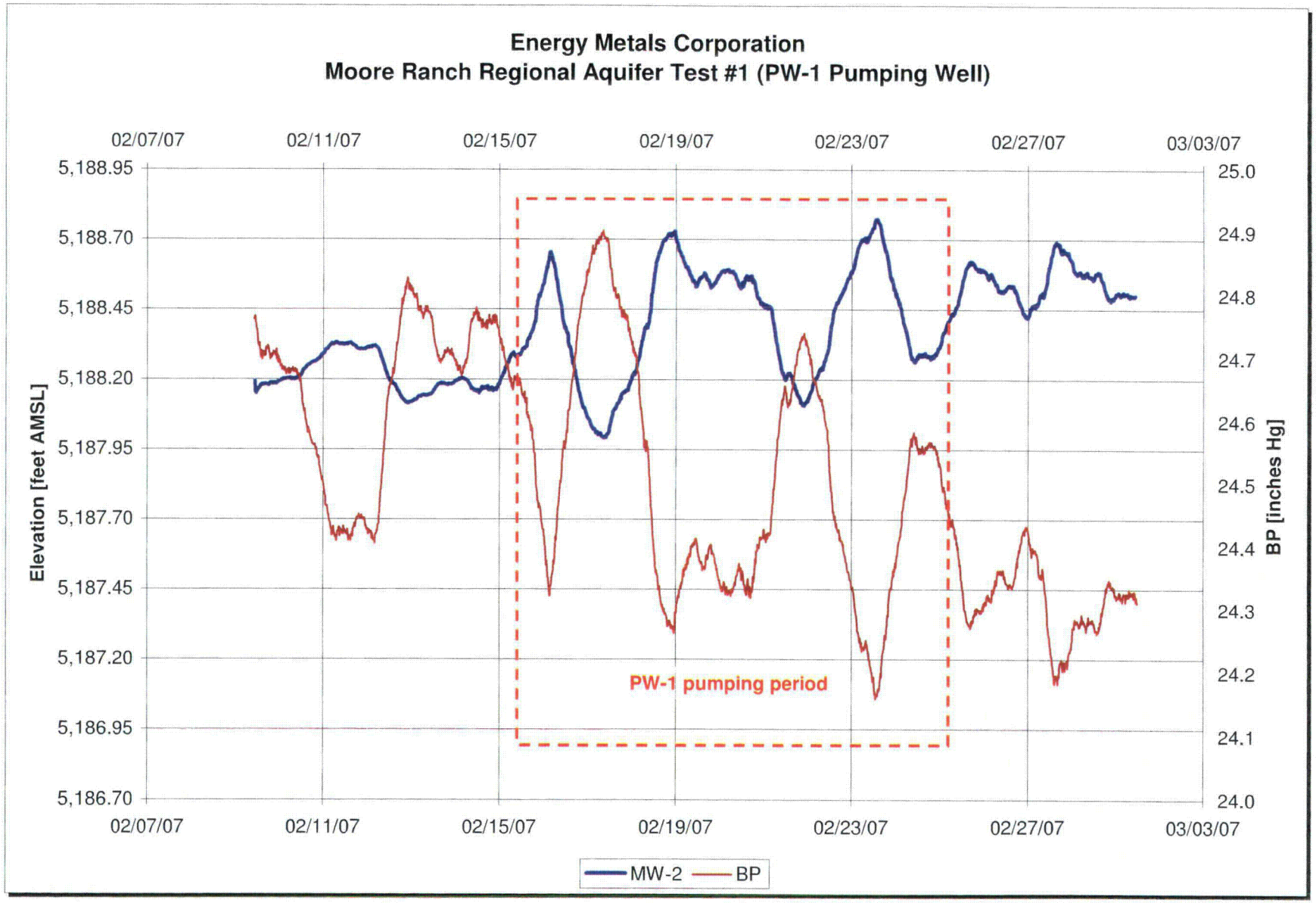
Energy Metals Corporation
Moore Ranch Regional Aquifer Test #1 (PW-1 Pumping Well)
02/07/07
02/11/07
02/15/07
02/19/07
02/23/07
02/27/07
03/03/07
5,188.95
5,188.70
5,188.45
5,188.20
5,187.95
5,187.70
5,187.45
5,187.20
5,186.95
5,186.70
Elevation [feet AMSL]
25.0
24.9
24.8
24.7
24.6
24.5
24.4
24.3
24.2
24.1
24.0
BP [inches Hg]
PW-1 pumping period
MW-2
BP

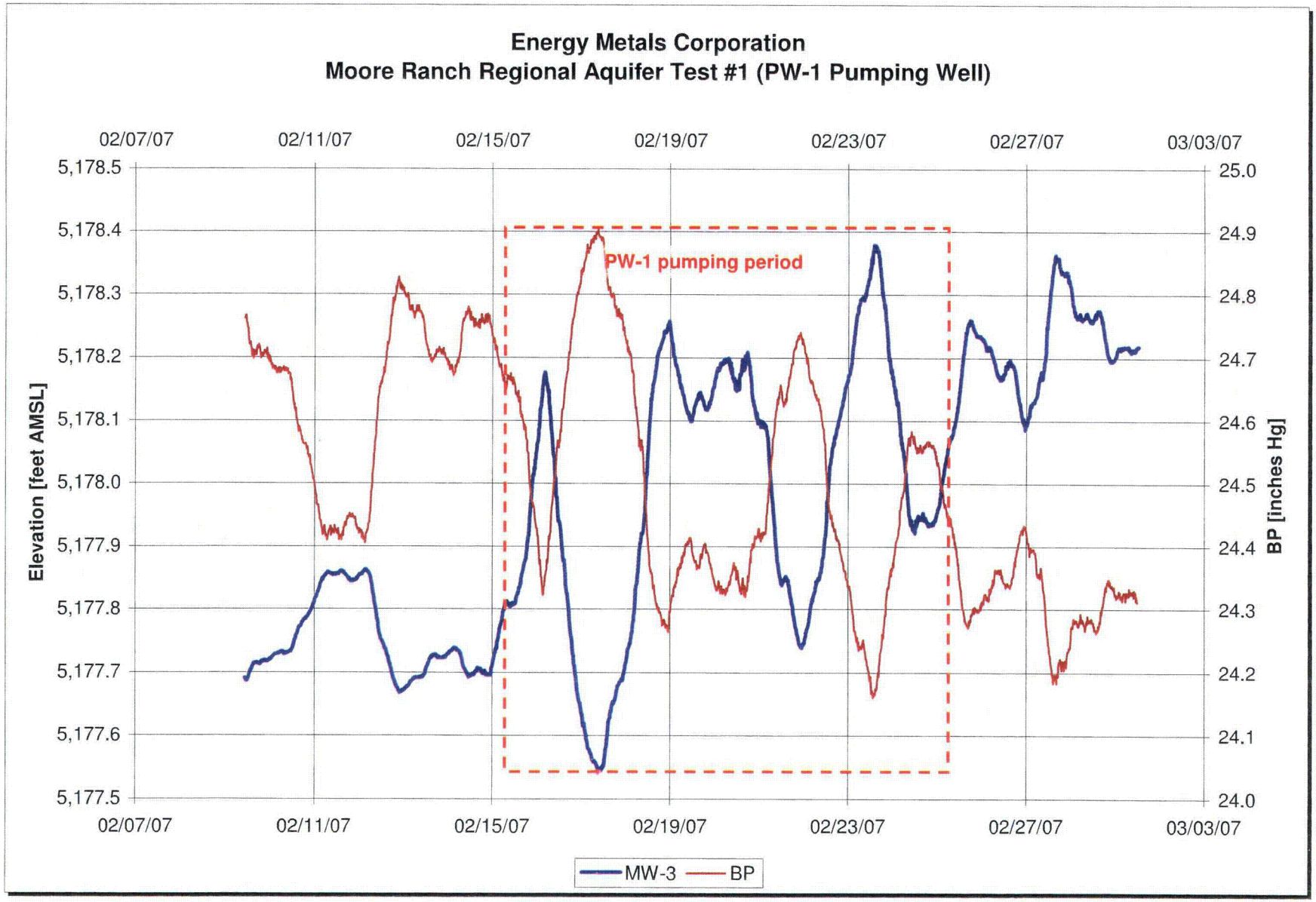
Energy Metals Corporation
Moore Ranch Regional Aquifer Test #1 (PW-1 Pumping Well)
02/07/07
02/11/07
02/15/07
02/19/07
02/23/07
02/27/07
03/03/07
5,178.5
5,178.4
5,178.3
5,178.2
5,178.1
5,178.0
5,177.9
5,177.8
5,177.7
5,177.6
5,177.5
Elevation [feet AMSL]
25.0
24.9
24.8
24.7
24.6
24.5
24.4
24.3
24.2
24.1
24.0
BP [inches Hg]
PW-1 pumping period
MW-3
BP

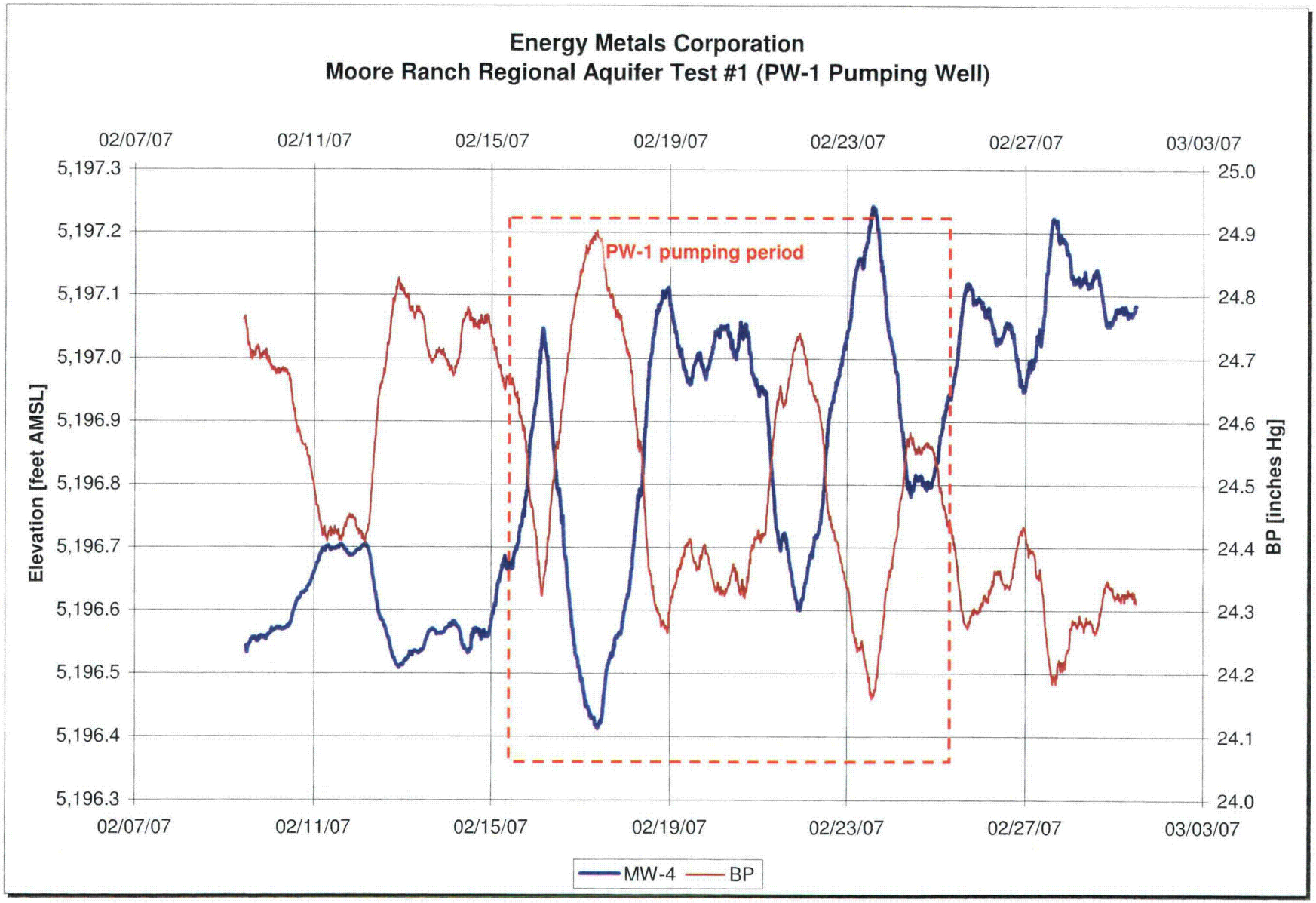
Energy Metals Corporation
Moore Ranch Regional Aquifer Test #1 (PW-1 Pumping Well)
02/07/07
02/11/07
02/15/07
02/19/07
02/23/07
02/27/07
03/03/07
5,197.3
5,197.2
5,197.1
5,197.0
5,196.9
5,196.8
5,196.7
5,196.6
5,196.5
5,196.4
5,196.3
Elevation [feet AMSL]
25.0
24.9
24.8
24.7
24.6
24.5
24.4
24.3
24.2
24.1
24.0
BP [inches Hg]
PW-1 pumping period
MW-4
BP

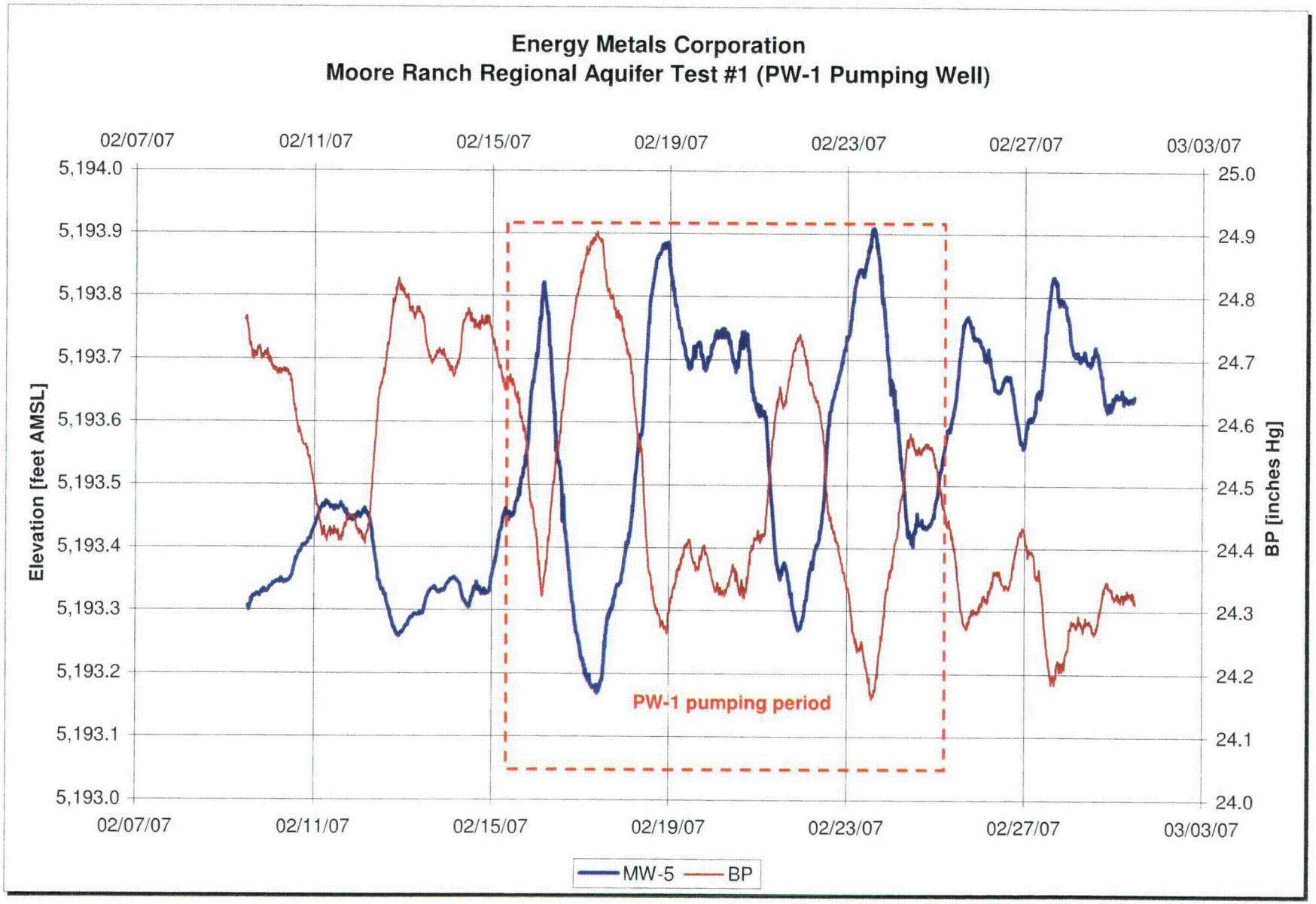
Energy Metals Corporation
Moore Ranch Regional Aquifer Test #1 (PW-1 Pumping Well)
02/07/07
02/11/07
02/15/07
02/19/07
02/23/07
02/27/07
03/03/07
5,194.0
5,193.9
5,193.8
5,193.7
5,193.6
5,193.5
5,193.4
5,193.3
5,193.2
5,193.1
5,193.0
Elevation [feet AMSL]
25.0
24.9
24.8
24.7
24.6
24.5
24.4
24.3
24.2
24.1
24.0
BP [inches Hg]
PW-1 pumping period
MW-5
BP

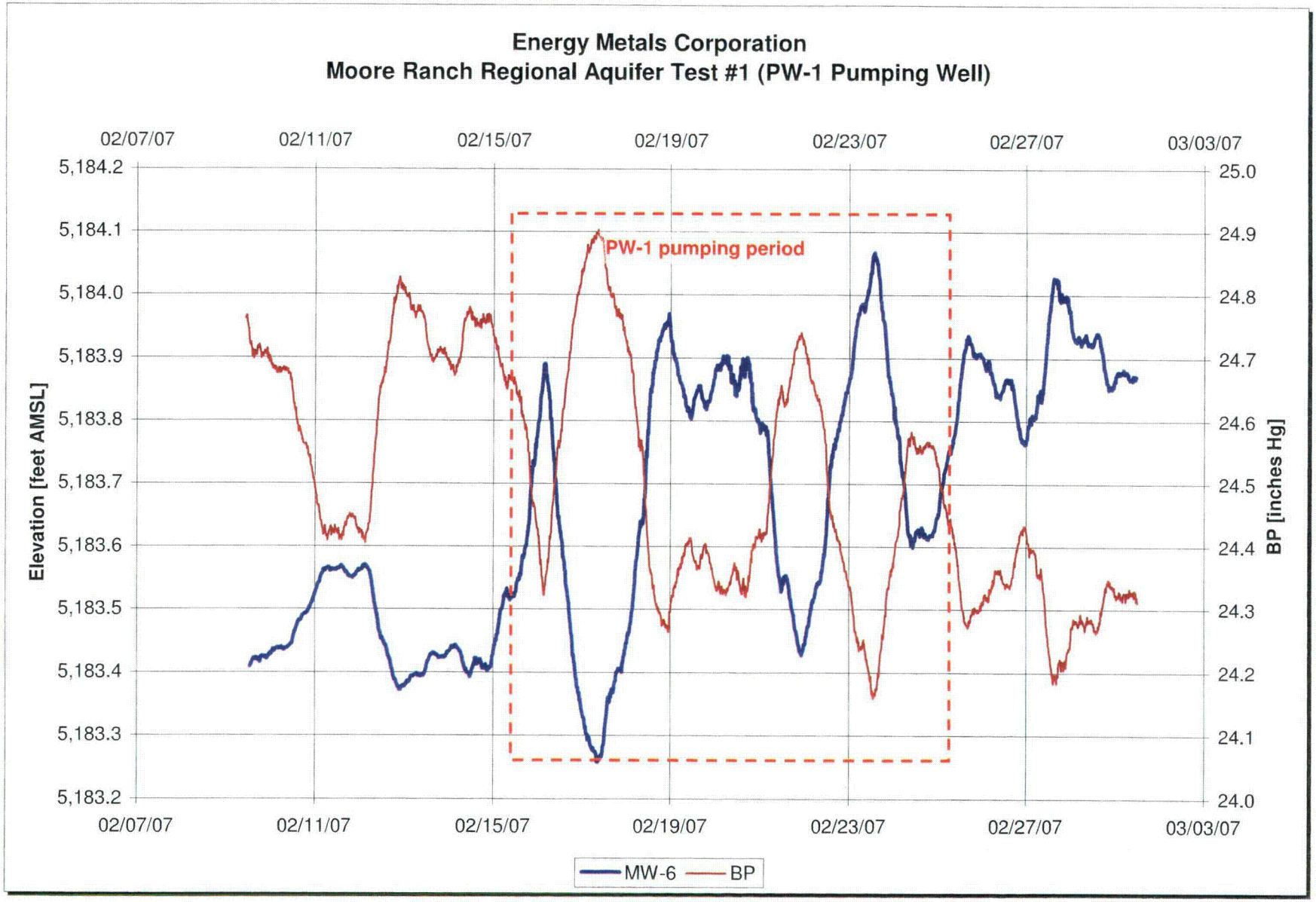
Energy Metals Corporation
Moore Ranch Regional Aquifer Test #1 (PW-1 Pumping Well)
02/07/07
02/11/07
02/15/07
02/19/07
02/23/07
02/27/07
03/03/07
5,184.2
5,184.1
5,184.0
5,183.9
5,183.8
5,183.7
5,183.6
5,183.5
5,183.4
5,183.3
5,183.2
Elevation [feet AMSL]
25.0
24.9
24.8
24.7
24.6
24.5
24.4
24.3
24.2
24.1
24.0
BP [inches Hg]
PW-1 pumping period
MW-6
BP

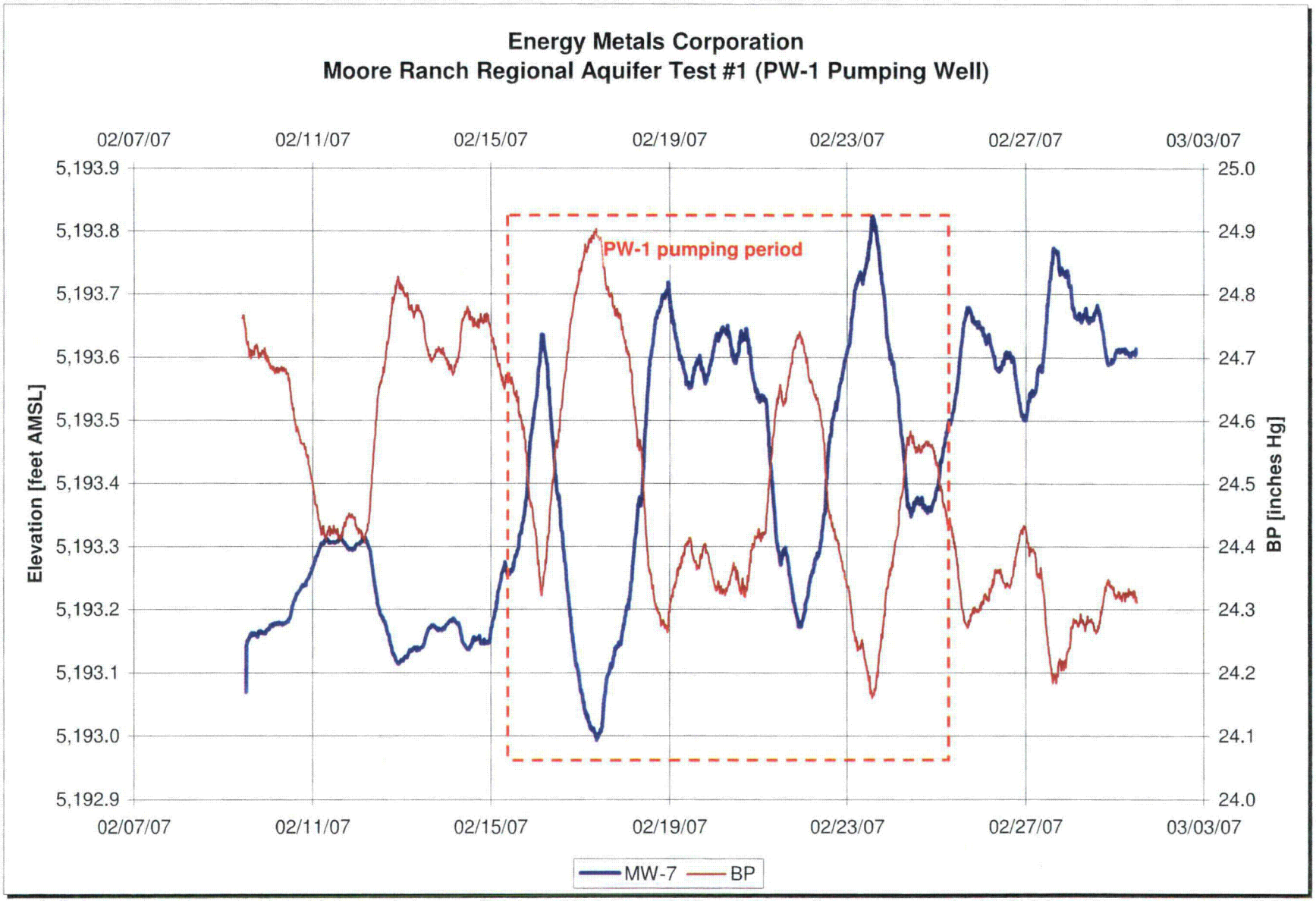
Energy Metals Corporation
Moore Ranch Regional Aquifer Test #1 (PW-1 Pumping Well)
02/07/07
02/11/07
02/15/07
02/19/07
02/23/07
02/27/07
03/03/07
5,193.9
5,193.8
5,193.7
5,193.6
5,193.5
5,193.4
5,193.3
5,193.2
5,193.1
5,193.0
5,192.9
Elevation [feet AMSL]
25.0
24.9
24.8
24.7
24.6
24.5
24.4
24.3
24.2
24.1
24.0
BP [inches Hg]
PW-1 pumping period
MW-7
BP

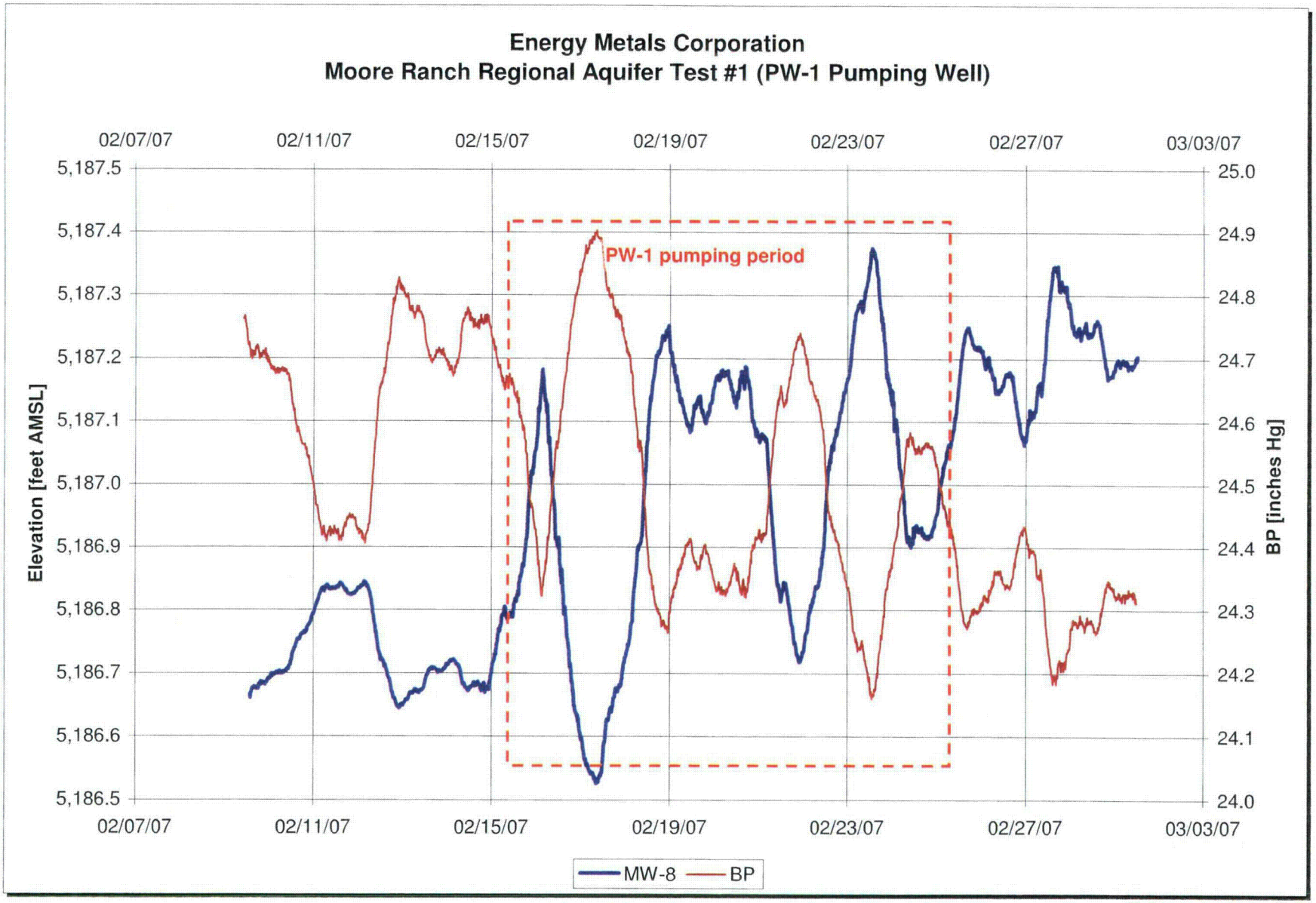
Energy Metals Corporation
Moore Ranch Regional Aquifer Test #1 (PW-1 Pumping Well)
02/07/07
02/11/07
02/15/07
02/19/07
02/23/07
02/27/07
03/03/07
5,187.5
5,187.4
5,187.3
5,187.2
5,187.1
5,187.0
5,186.9
5,186.8
5,186.7
5,186.6
5,186.5
Elevation [feet AMSL]
25.0
24.9
24.8
24.7
24.6
24.5
24.4
24.3
24.2
24.1
24.0
BP [inches Hg]
PW-1 pumping period
MW-8
BP

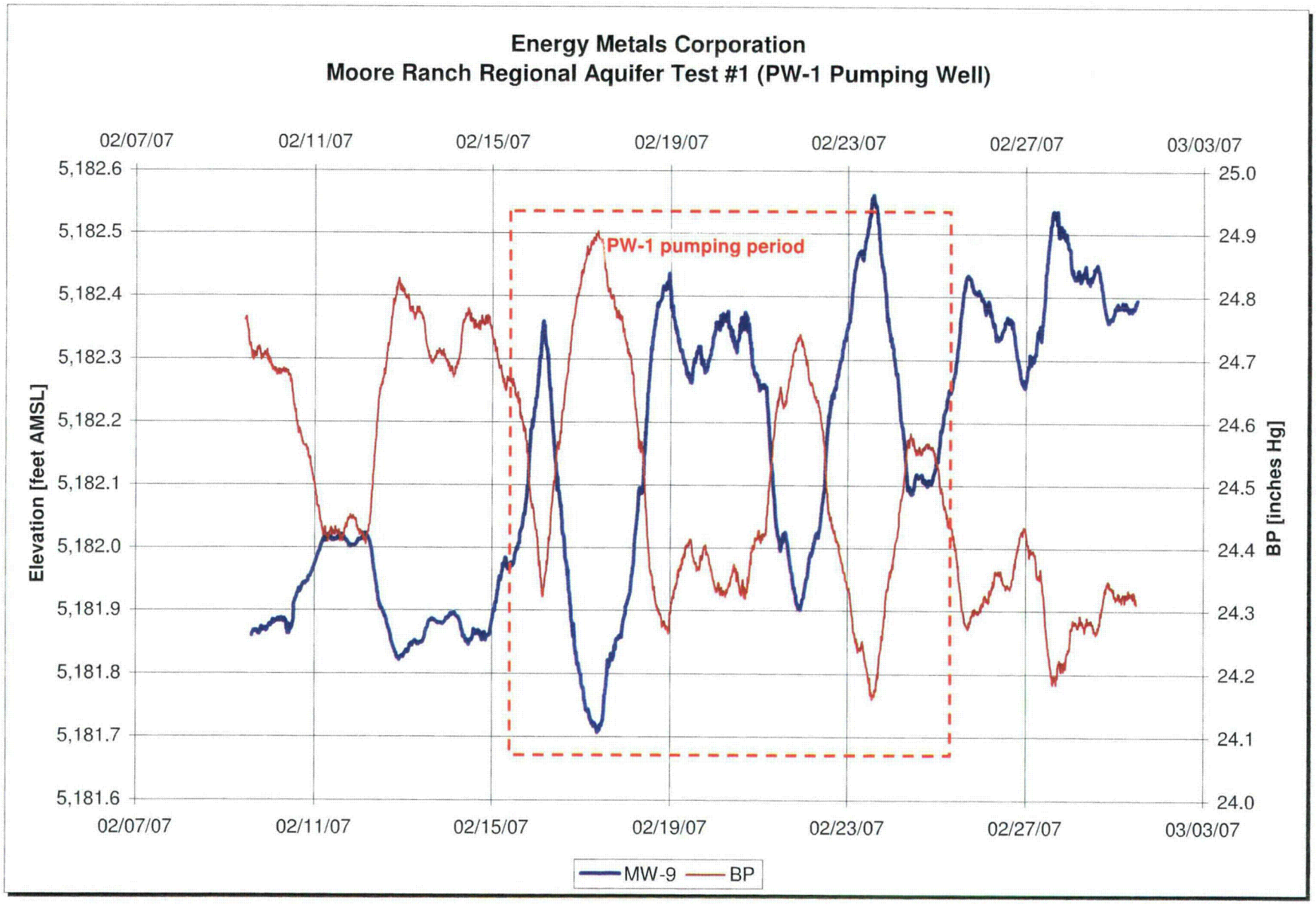
Energy Metals Corporation
Moore Ranch Regional Aquifer Test #1 (PW-1 Pumping Well)
02/07/07
02/11/07
02/15/07
02/19/07
02/23/07
02/27/07
03/03/07
5,182.6
5,182.5
5,182.4
5,182.3
5,182.2
5,182.1
5,182.0
5,181.9
5,181.8
5,181.7
5,181.6
Elevation [feet AMSL]
25.0
24.9
24.8
24.7
24.6
24.5
24.4
24.3
24.2
24.1
24.0
BP [inches Hg]
PW-1 pumping period
MW-9
BP

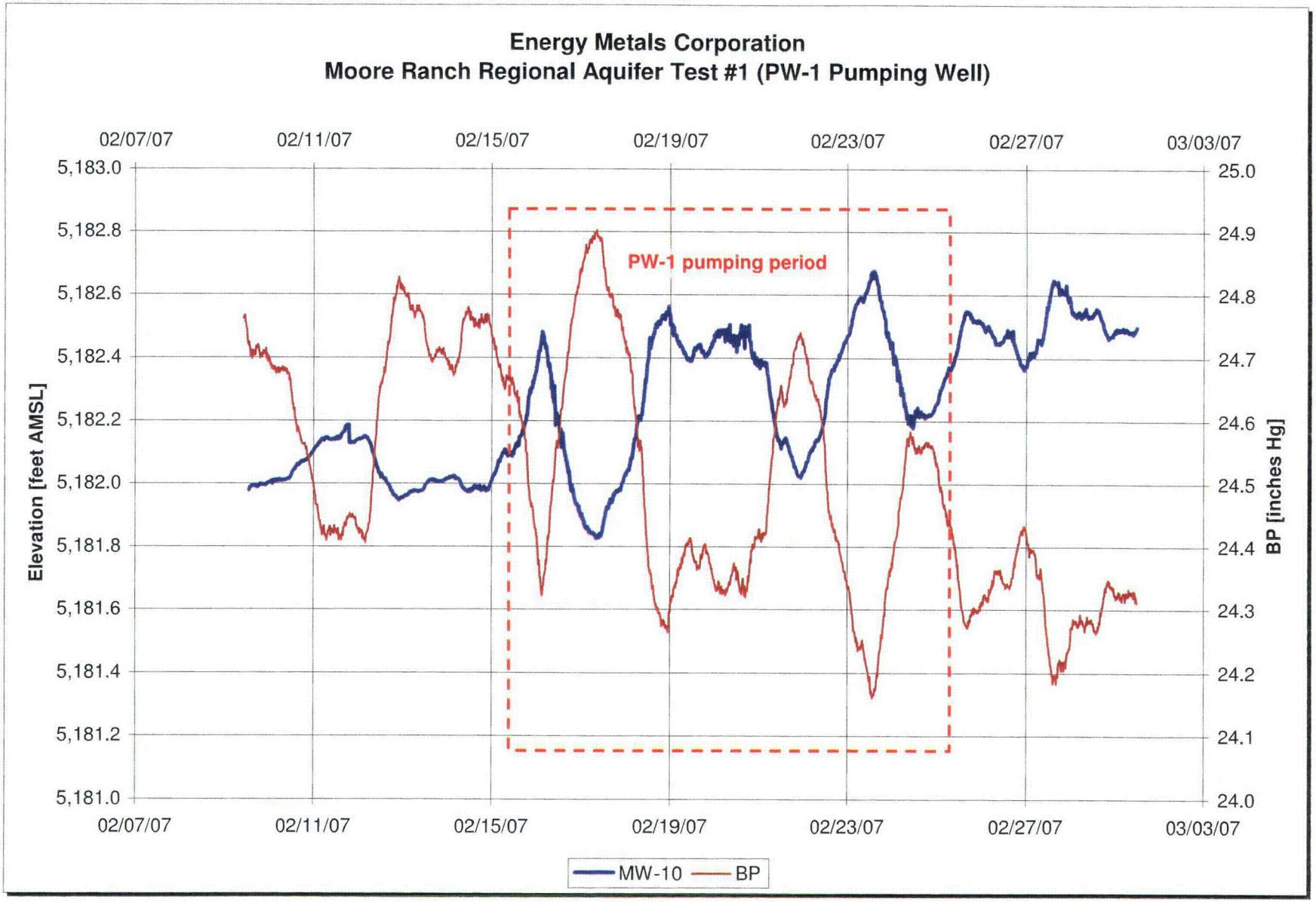
Energy Metals Corporation
Moore Ranch Regional Aquifer Test #1 (PW-1 Pumping Well)
02/07/07
02/11/07
02/15/07
02/19/07
02/23/07
02/27/07
03/03/07
5,183.0
5,182.8
5,182.6
5,182.4
5,182.2
5,182.0
5,181.8
5,181.6
5,181.4
5,181.2
5,181.0
Elevation [feet AMSL]
25.0
24.9
24.8
24.7
24.6
24.5
24.4
24.3
24.2
24.1
24.0
BP [inches Hg]
PW-1 pumping period
MW-10
BP

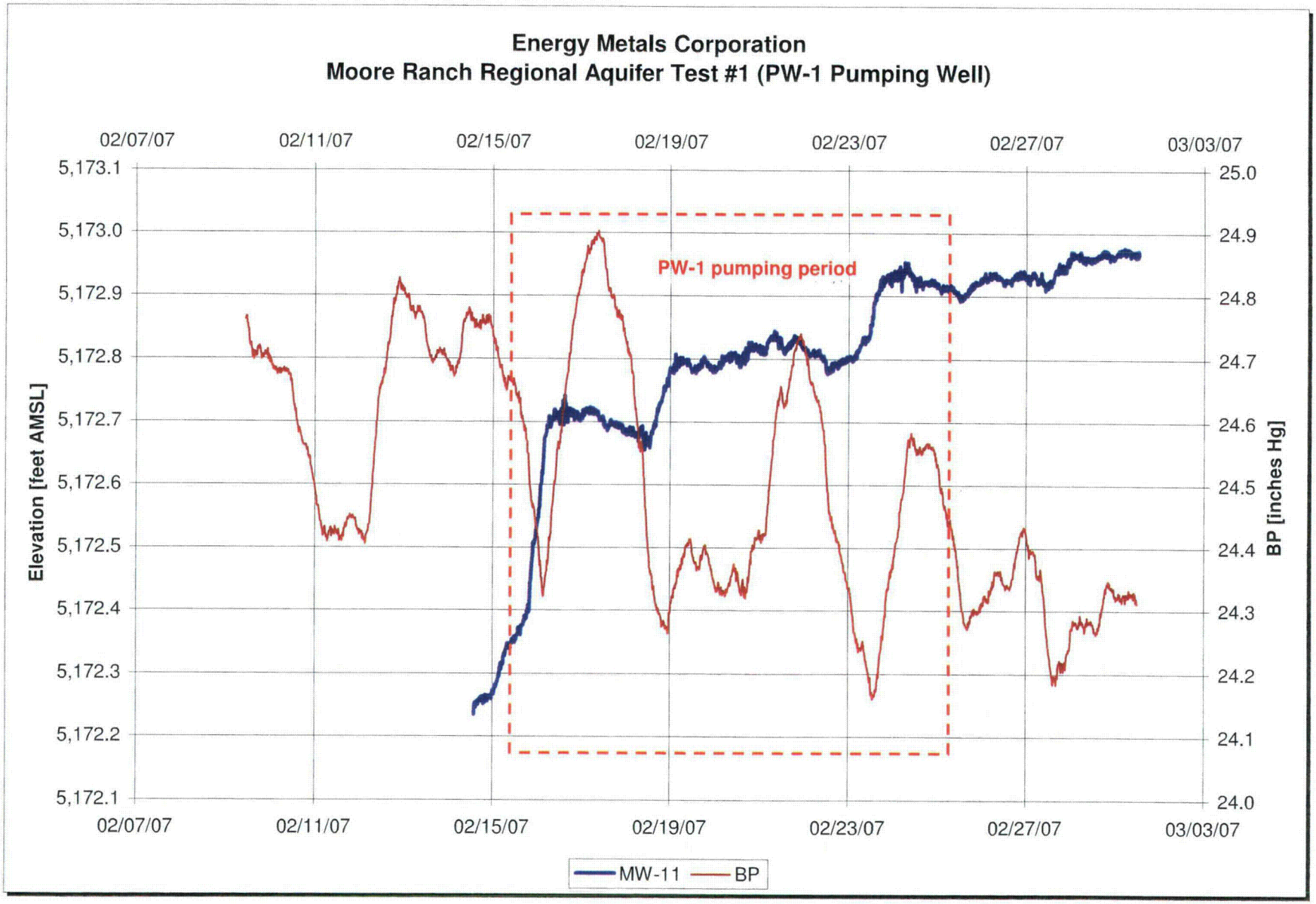
Energy Metals Corporation
Moore Ranch Regional Aquifer Test #1 (PW-1 Pumping Well)
02/07/07
02/11/07
02/15/07
02/19/07
02/23/07
02/27/07
03/03/07
5,173.1
5,173.0
5,172.9
5,172.8
5,172.7
5,172.6
5,172.5
5,172.4
5,172.3
5,172.2
5,172.1
Elevation [feet AMSL]
25.0
24.9
24.8
24.7
24.6
24.5
24.4
24.3
24.2
24.1
24.0
BP [inches Hg]
PW-1 pumping period
MW-11
BP

Energy Metals Corporation
Moore Ranch Regional Aquifer Test #1 (PW-1 Pumping Well)

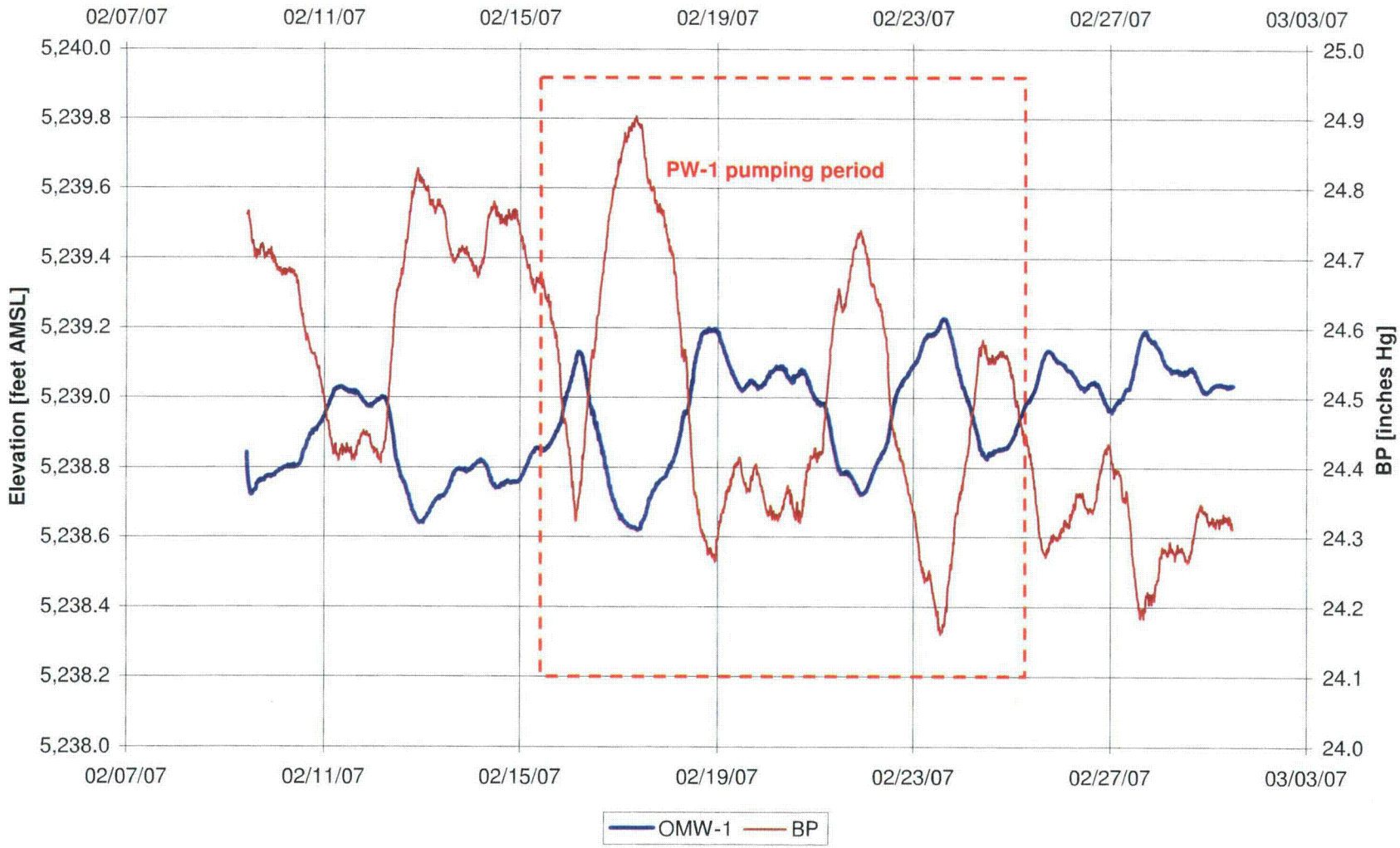

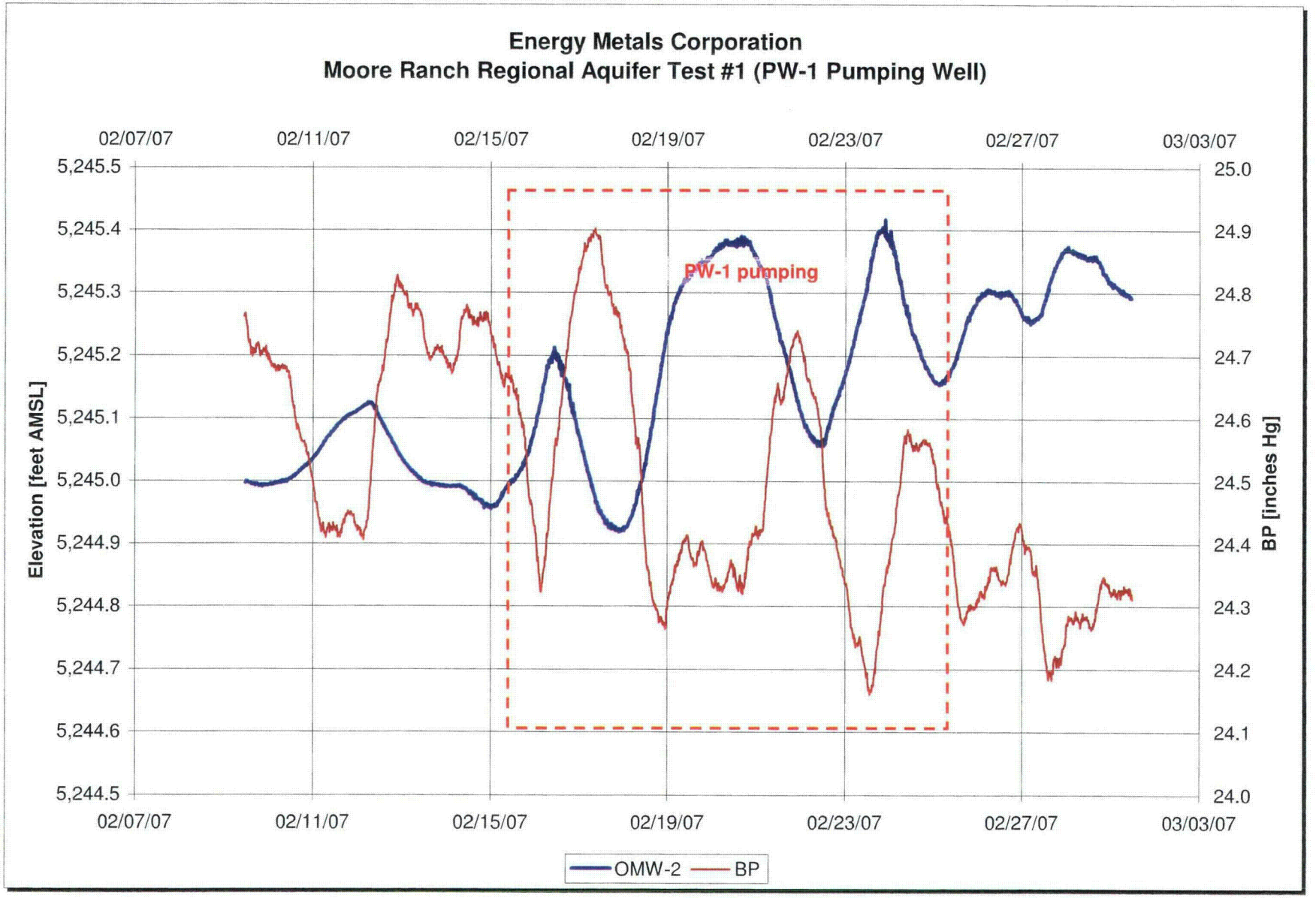
Energy Metals Corporation
Moore Ranch Regional Aquifer Test #1 (PW-1 Pumping Well)
02/07/07
02/11/07
02/15/07
02/19/07
02/23/07
02/27/07
03/03/07
5,245.5
5,245.4
5,245.3
5,245.2
5,245.1
5,245.0
5,244.9
5,244.8
5,244.7
5,244.6
5,244.5
Elevation [feet AMSL]
25.0
24.9
24.8
24.7
24.6
24.5
24.4
24.3
24.2
24.1
24.0
BP [inches Hg]
PW-1 pumping
OMW-2
BP

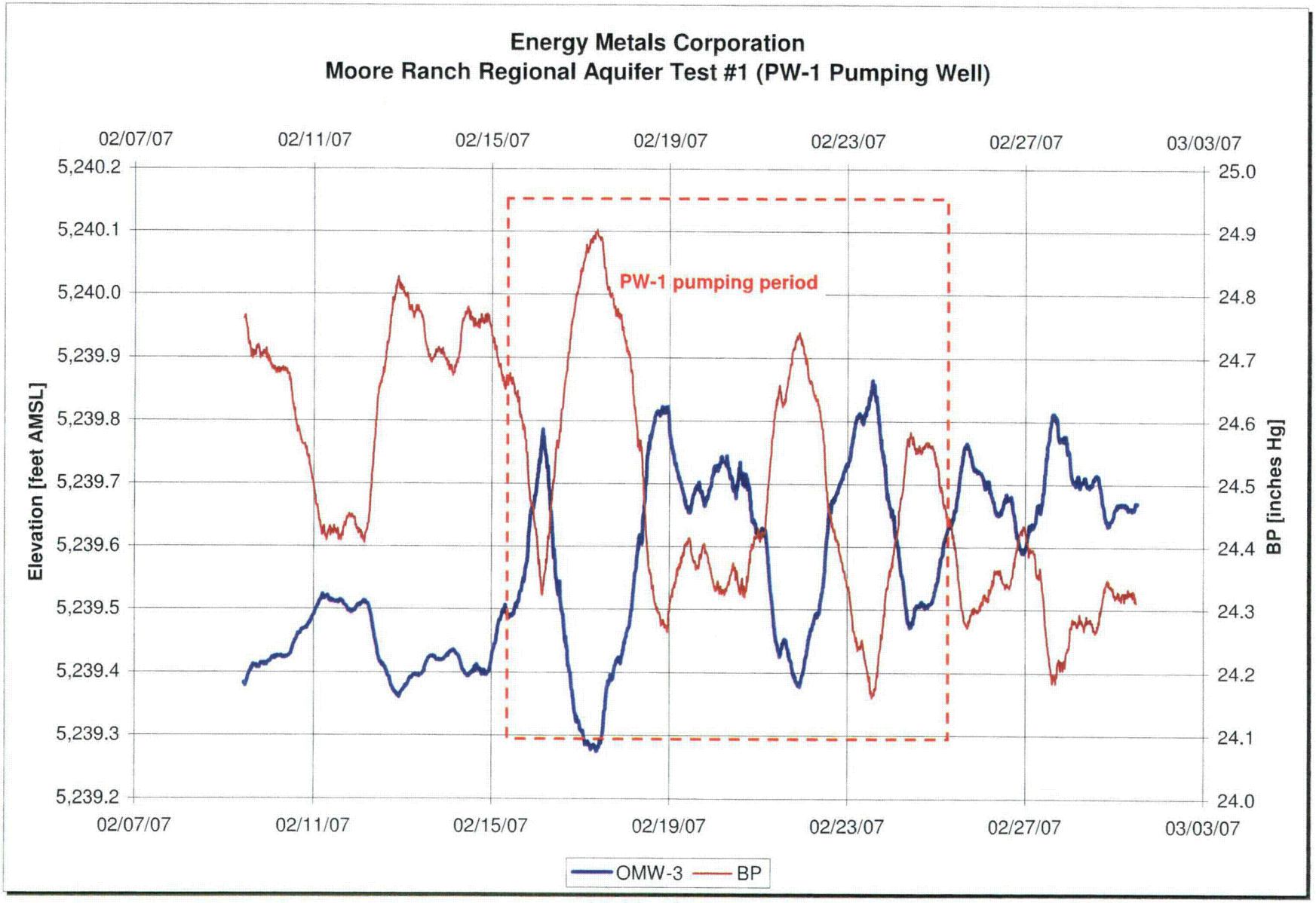
Energy Metals Corporation
Moore Ranch Regional Aquifer Test #1 (PW-1 Pumping Well)
02/07/07
02/11/07
02/15/07
02/19/07
02/23/07
02/27/07
03/03/07
5,240.2
5,240.1
5,240.0
5,239.9
5,239.8
5,239.7
5,239.6
5,239.5
5,239.4
5,239.3
5,239.2
Elevation [feet AMSL]
25.0
24.9
24.8
24.7
24.6
24.5
24.4
24.3
24.2
24.1
24.0
BP [inches Hg]
PW-1 pumping period
OMW-3
BP

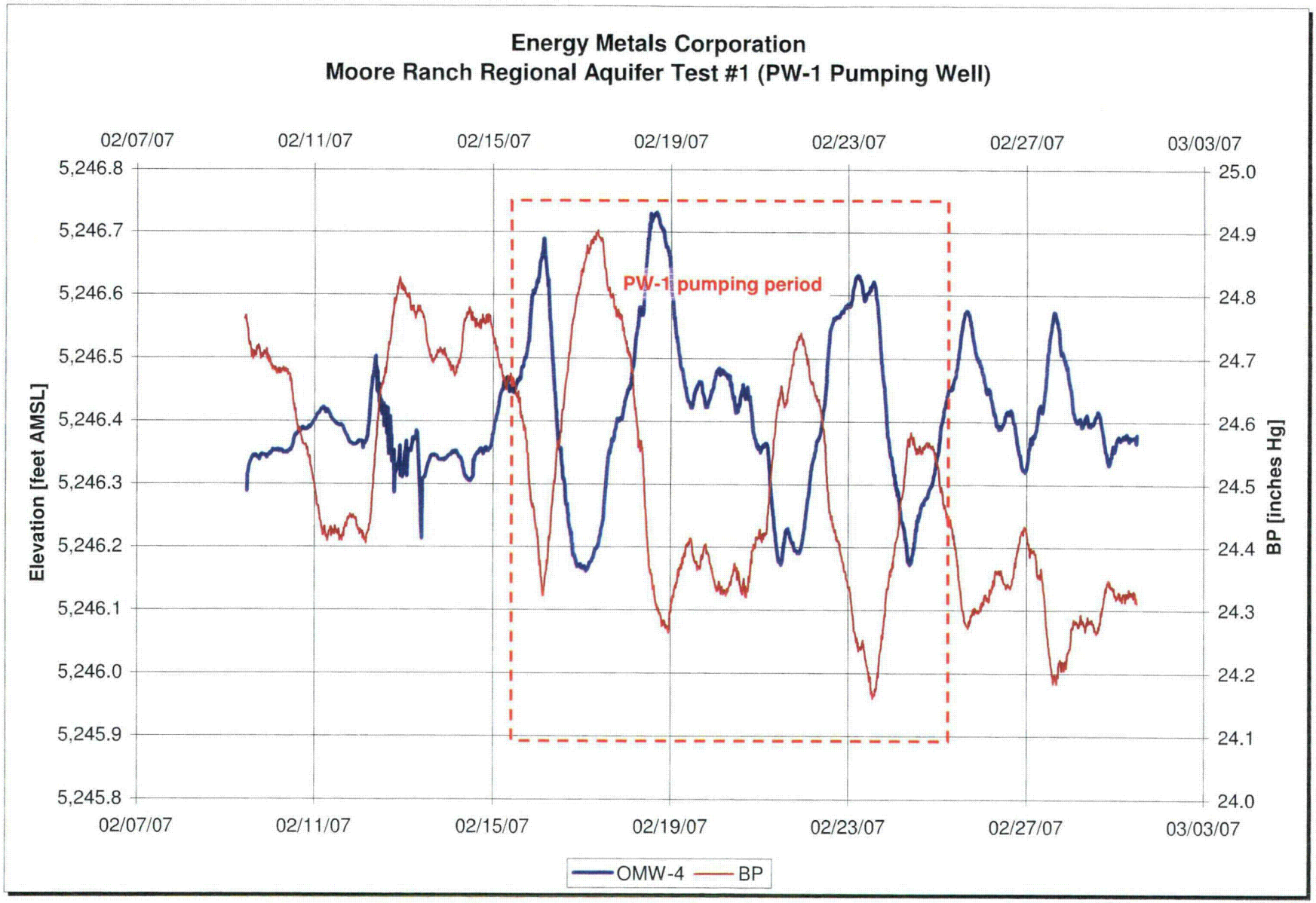
Energy Metals Corporation
Moore Ranch Regional Aquifer Test #1 (PW-1 Pumping Well)
02/07/07
02/11/07
02/15/07
02/19/07
02/23/07
02/27/07
03/03/07
5,246.8
5,246.7
5,246.6
5,246.5
5,246.4
5,246.3
5,246.2
5,246.1
5,246.0
5,245.9
5,245.8
Elevation [feet AMSL]
25.0
24.9
24.8
24.7
24.6
24.5
24.4
24.3
24.2
24.1
24.0
BP [inches Hg]
PW-1 pumping period
OMW-4
BP

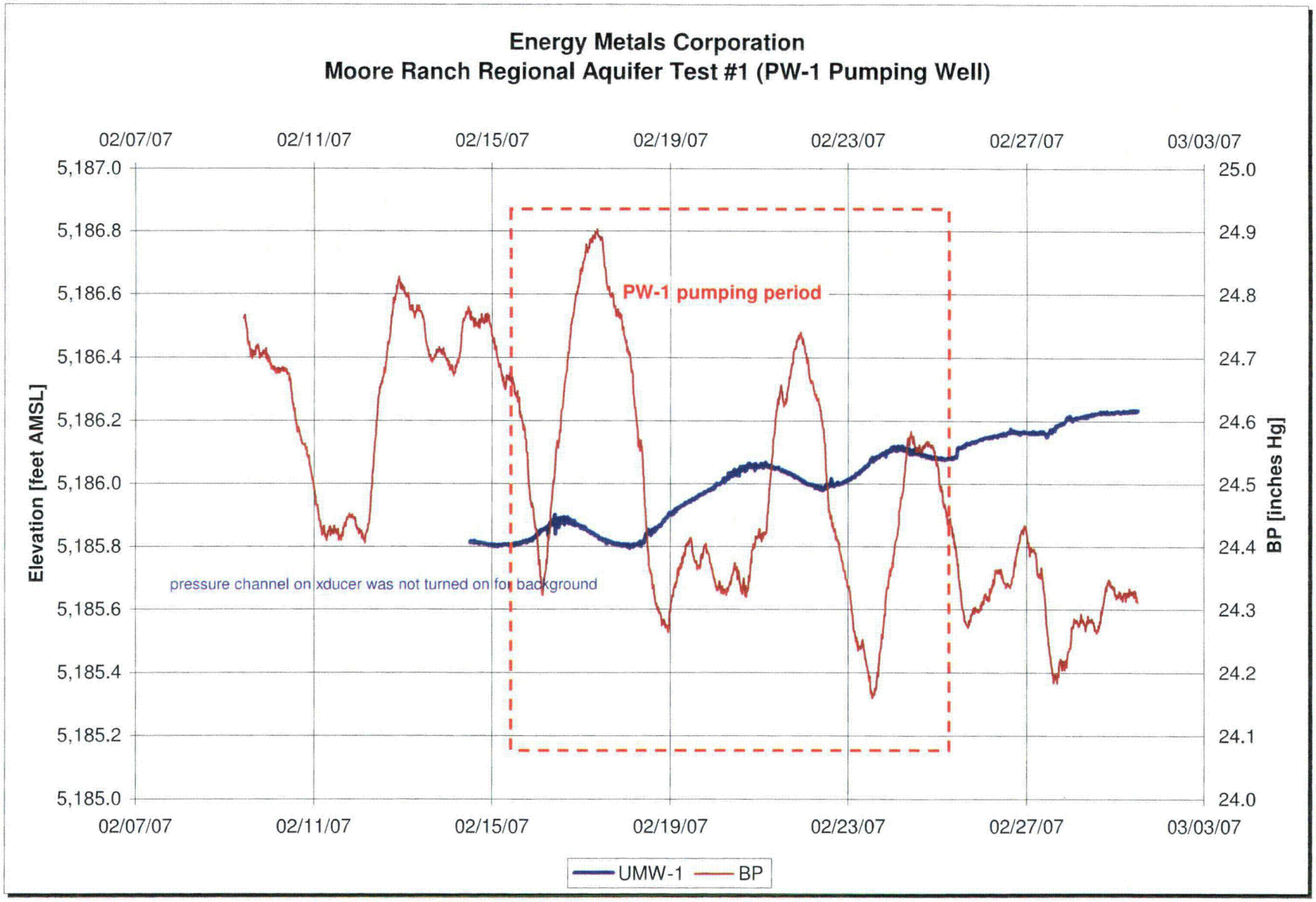
Energy Metals Corporation
Moore Ranch Regional Aquifer Test #1 (PW-1 Pumping Well)
02/07/07
02/11/07
02/15/07
02/19/07
02/23/07
02/27/07
03/03/07
5,187.0
5,186.8
5,186.6
5,186.4
5,186.2
5,186.0
5,185.8
5,185.6
5,185.4
5,185.2
5,185.0
Elevation [feet AMSL]
25.0
24.9
24.8
24.7
24.6
24.5
24.4
24.3
24.2
24.1
24.0
BP [inches Hg]
PW-1 pumping period
pressure channel on xducer was not turned on for background
UMW-1
BP

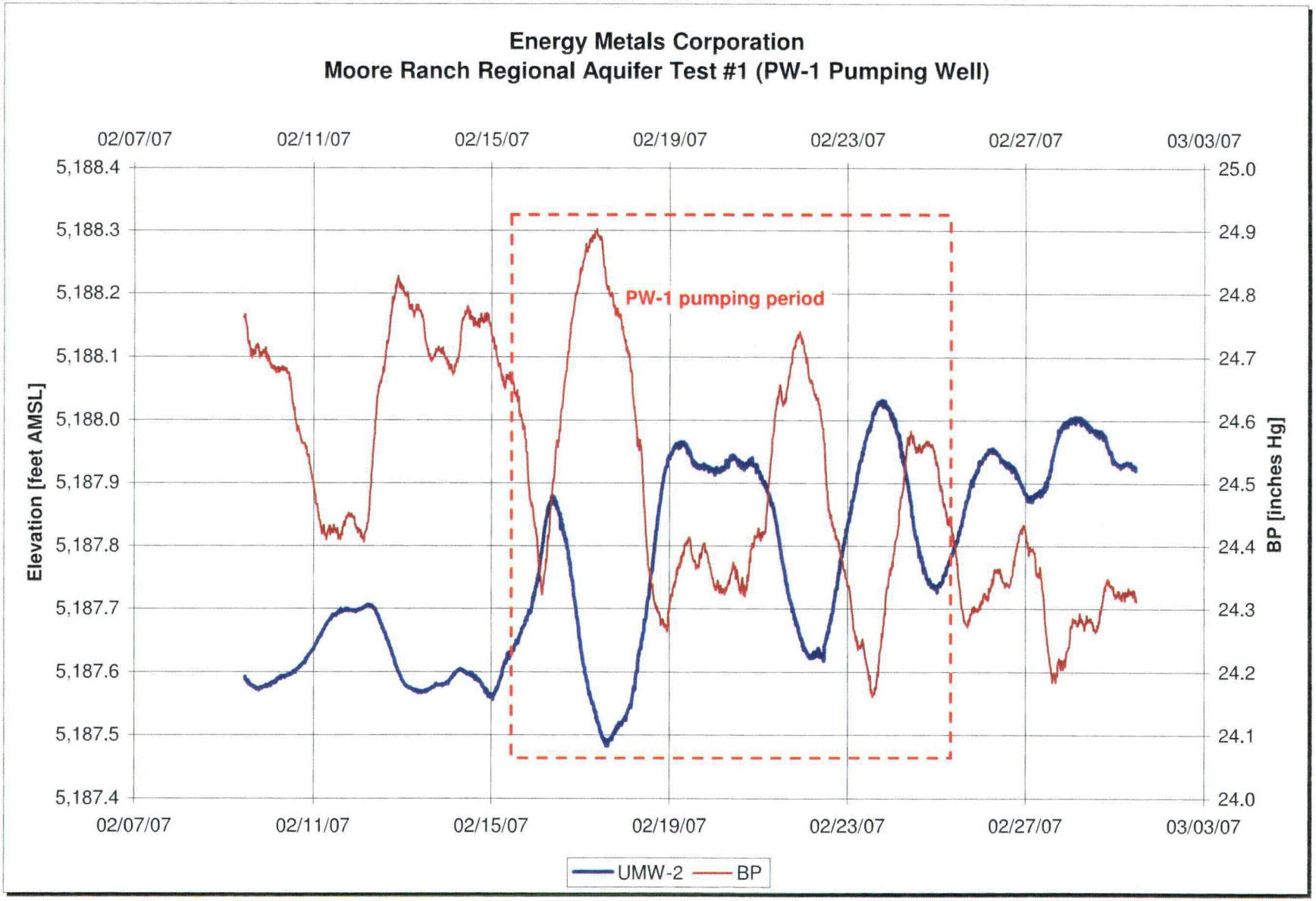
Energy Metals Corporation
Moore Ranch Regional Aquifer Test #1 (PW-1 Pumping Well)
02/07/07
02/11/07
02/15/07
02/19/07
02/23/07
02/27/07
03/03/07
5,188.4
5,188.3
5,188.2
5,188.1
5,188.0
5,187.9
5,187.8
5,187.7
5,187.6
5,187.5
5,187.4
Elevation [feet AMSL]
25.0
24.9
24.8
24.7
24.6
24.5
24.4
24.3
24.2
24.1
24.0
BP [inches Hg]
PW-1 pumping period
UMW-2
BP

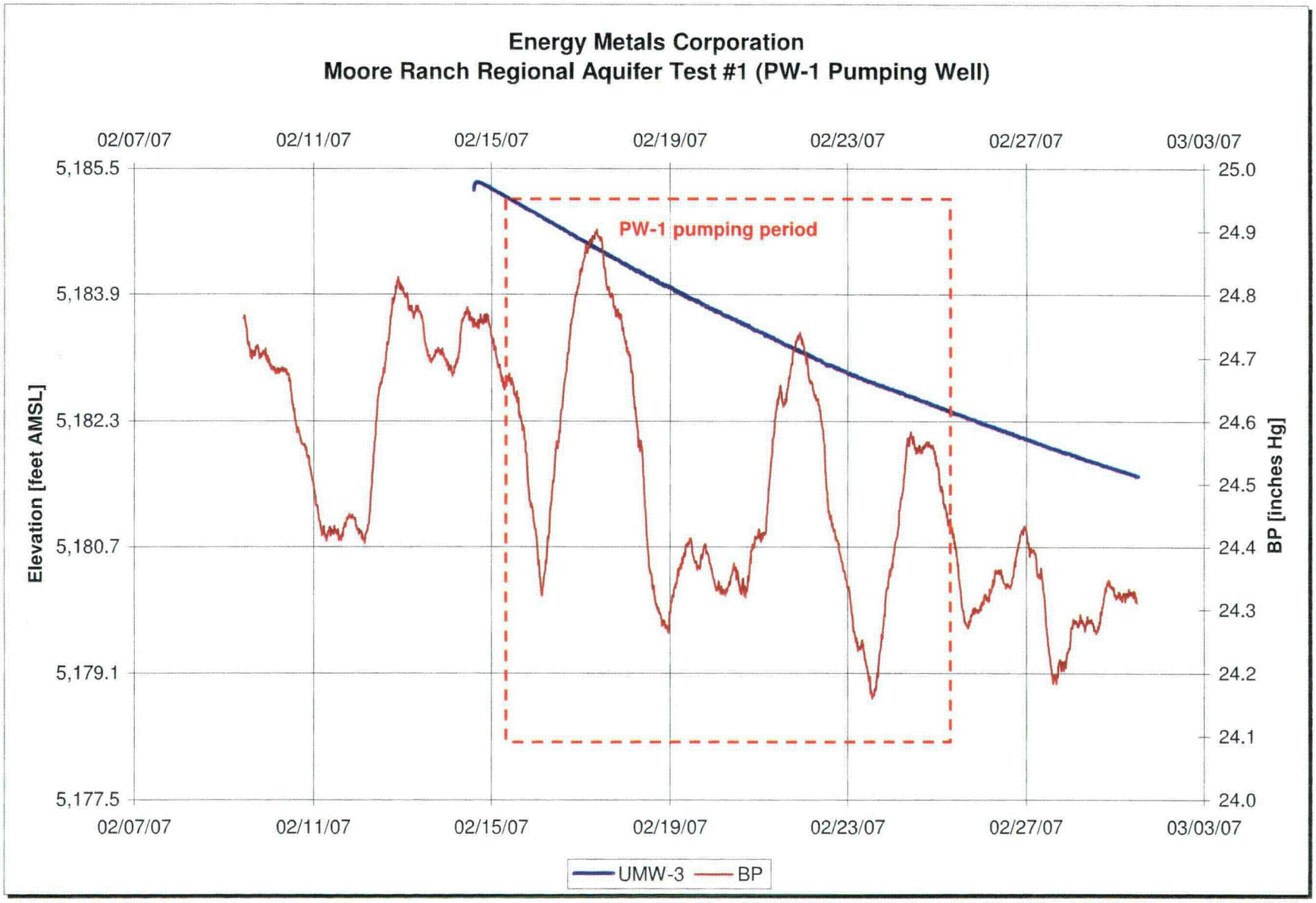
Energy Metals Corporation
Moore Ranch Regional Aquifer Test #1 (PW-1 Pumping Well)
02/07/07
02/11/07
02/15/07
02/19/07
02/23/07
02/27/07
03/03/07
5,185.5
5,183.9
5,182.3
5,180.7
5,179.1
5,177.5
Elevation [feet AMSL]
25.0
24.9
24.8
24.7
24.6
24.5
24.4
24.3
24.2
24.1
24.0
BP [inches Hg]
PW-1 pumping period
UMW-3
BP

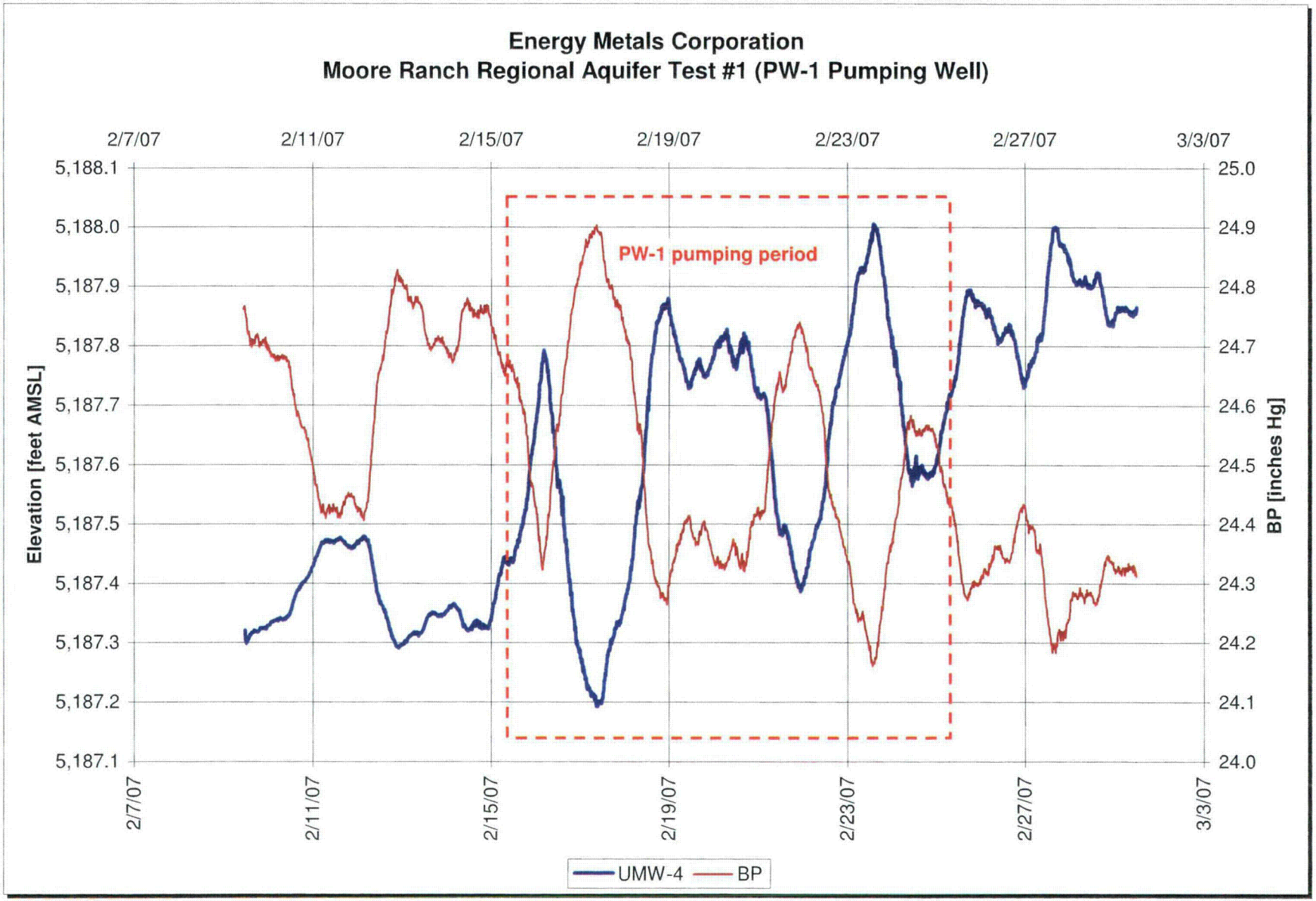
Energy Metals Corporation
Moore Ranch Regional Aquifer Test #1 (PW-1 Pumping Well)
2/7/07
2/11/07
2/15/07
2/19/07
2/23/07
2/27/07
3/3/07
5,188.1
5,188.0
5,187.9
5,187.8
5,187.7
5,187.6
5,187.5
5,187.4
5,187.3
5,187.2
5,187.1
Elevation [feet AMSL]
25.0
24.9
24.8
24.7
24.6
24.5
24.4
24.3
24.2
24.1
24.0
BP [inches Hg]
PW-1 pumping period
UMW-4
BP

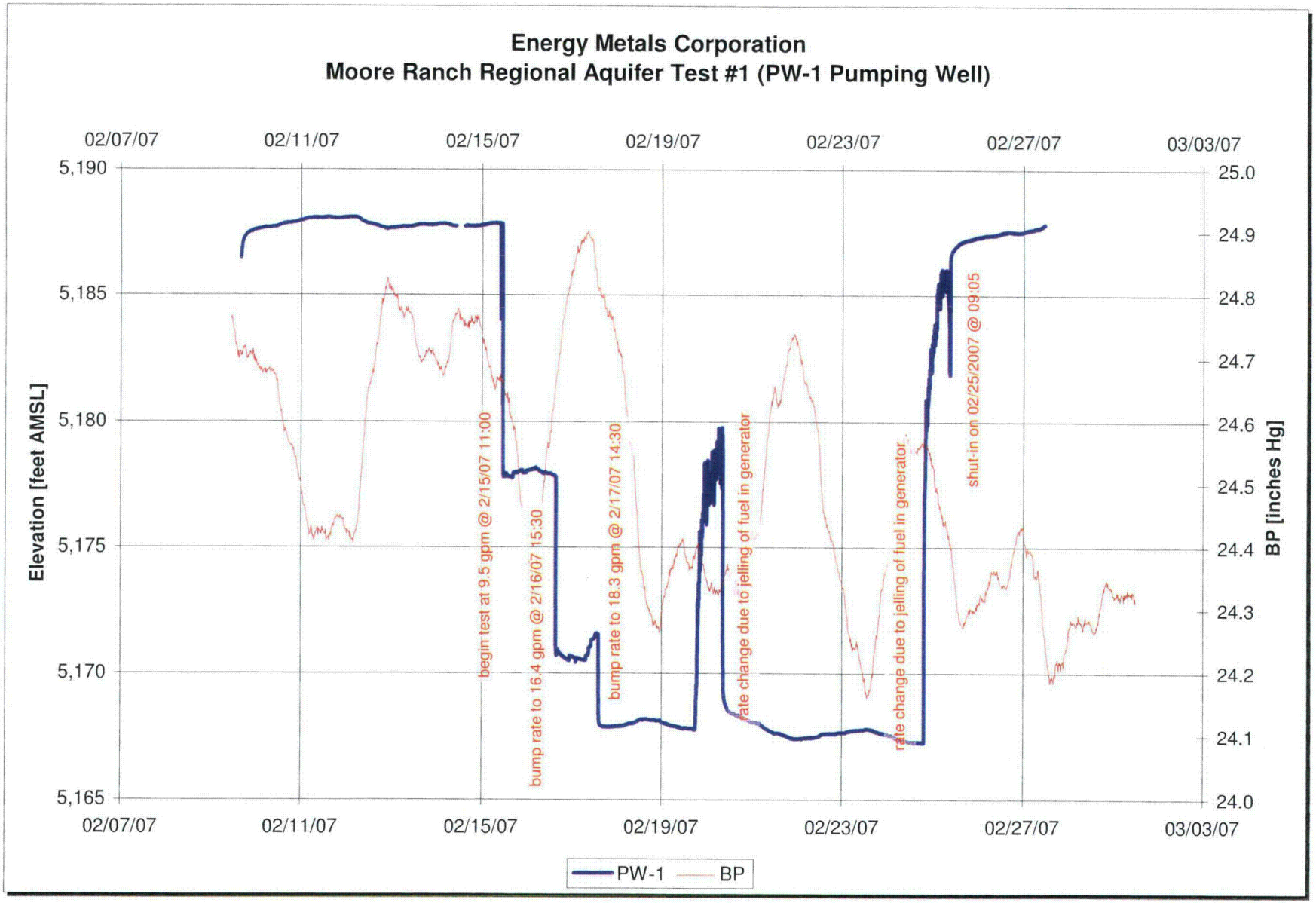
Energy Metals Corporation
Moore Ranch Regional Aquifer Test #1 (PW-1 Pumping Well)
02/07/07
02/11/07
02/15/07
02/19/07
02/23/07
02/27/07
03/03/07
5,190
5,185
5,180
5,175
5,170
5,165
Elevation [feet AMSL]
25.0
24.9
24.8
24.7
24.6
24.5
24.4
24.3
24.2
24.1
24.0
BP [inches Hg]
begin test at 9.5 gpm @ 2/15/07 11:00
bump rate to 16.4 gpm @ 2/16/07 15:30
bump rate to 18.3 gpm @ 2/17/07 14:30
rate change due to jelling of fuel in generator
rate change due to jelling of fuel in generator
shut-in on 02/25/2007 @ 09:05
PW-1
BP

APPENDIX B
WATER PLOTS – TEST #2 (MW-2)

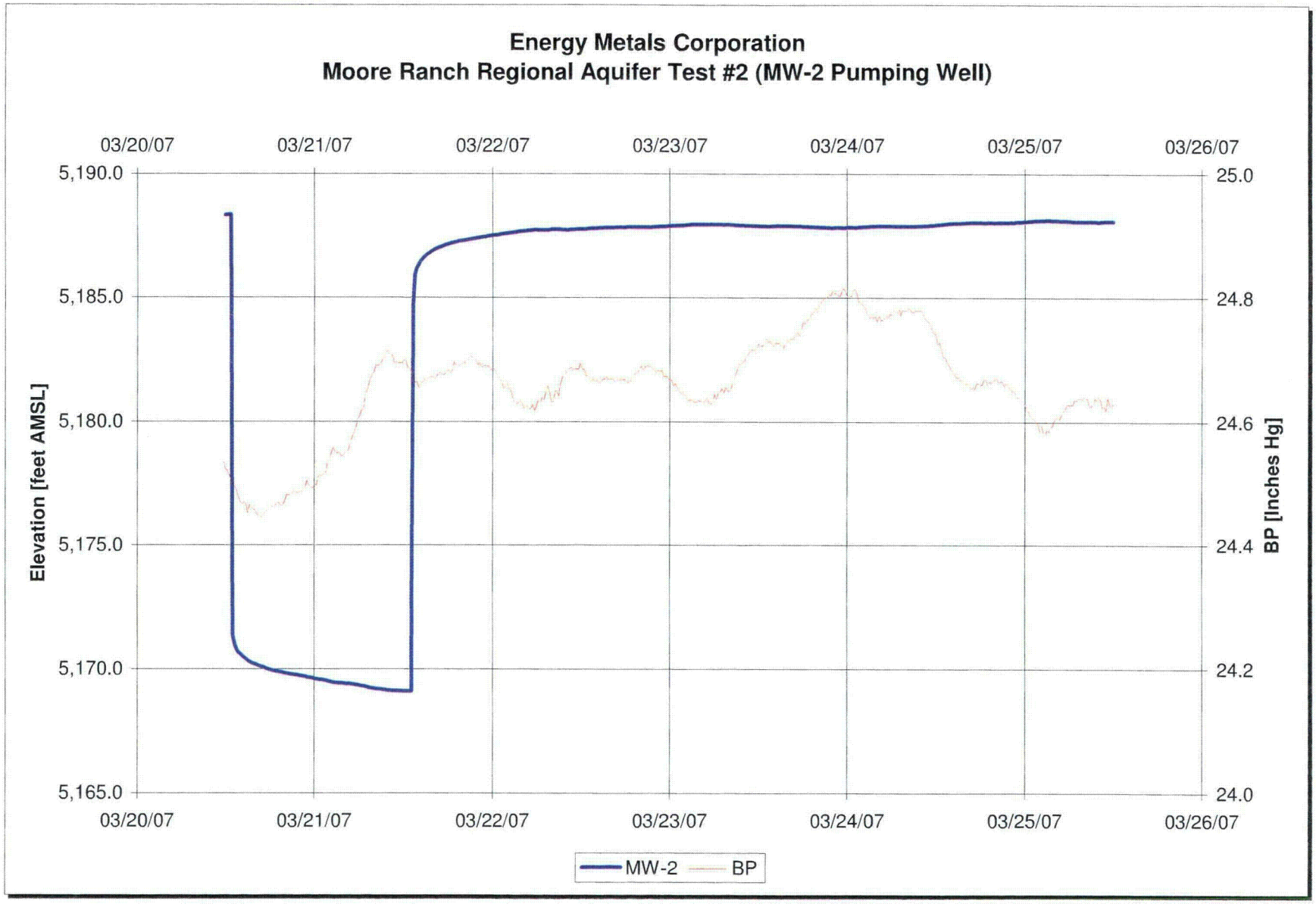
Energy Metals Corporation
Moore Ranch Regional Aquifer Test #2 (MW-2 Pumping Well)
03/20/07
03/21/07
03/22/07
03/23/07
03/24/07
03/25/07
03/26/07
5,190.0
5,185.0
5,180.0
5,175.0
5,170.0
5,165.0
Elevation [feet AMSL]
25.0
24.8
24.6
24.4
24.2
24.0
BP [Inches Hg]
MW-2
BP

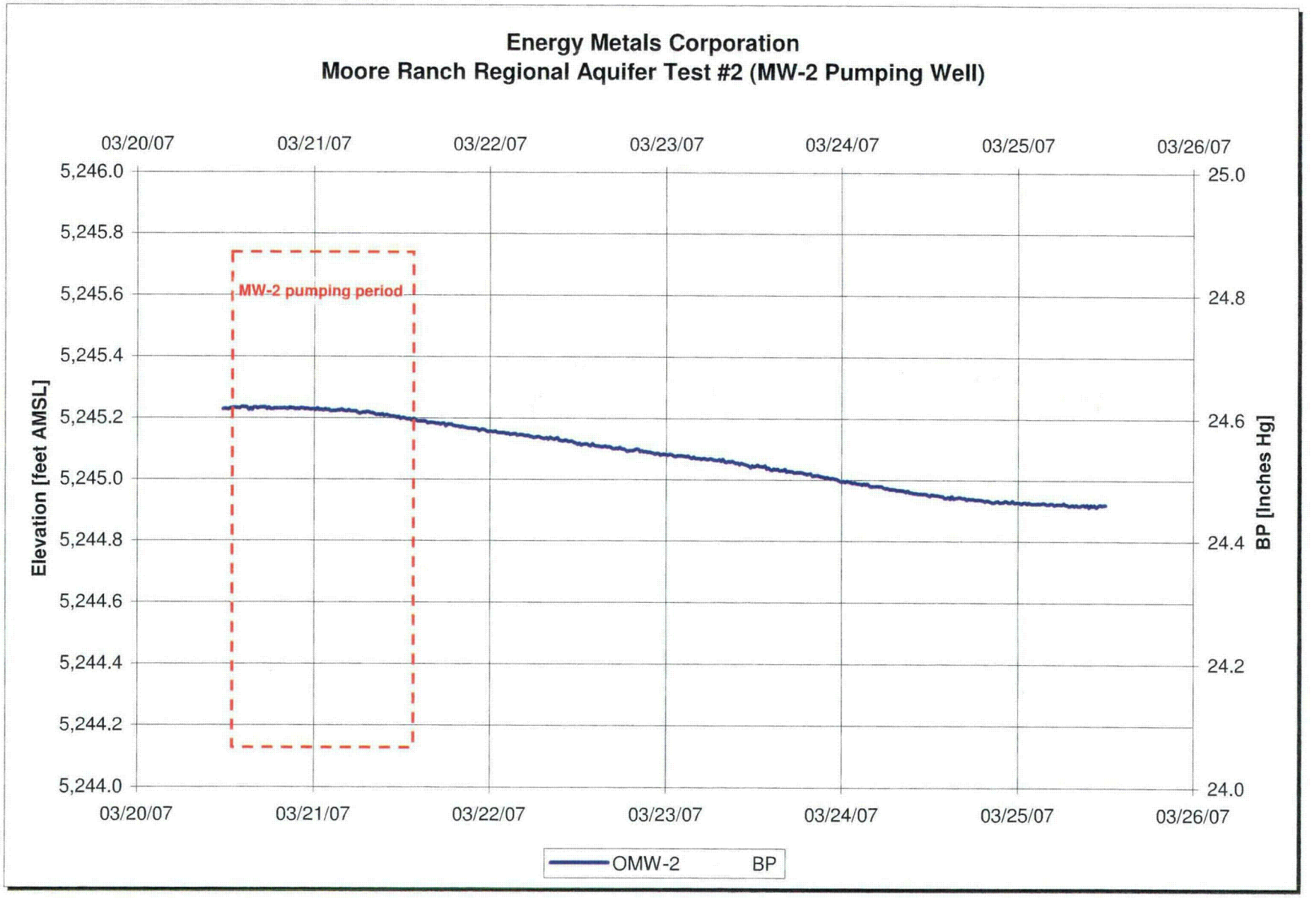
Energy Metals Corporation
Moore Ranch Regional Aquifer Test #2 (MW-2 Pumping Well)
03/20/07
03/21/07
03/22/07
03/23/07
03/24/07
03/25/07
03/26/07
5,246.0
5,245.8
5,245.6
5,245.4
5,245.2
5,245.0
5,244.8
5,244.6
5,244.4
5,244.2
5,244.0
Elevation [feet AMSL]
25.0
24.8
24.6
24.4
24.2
24.0
BP [Inches Hg]
MW-2 pumping period
OMW-2
BP

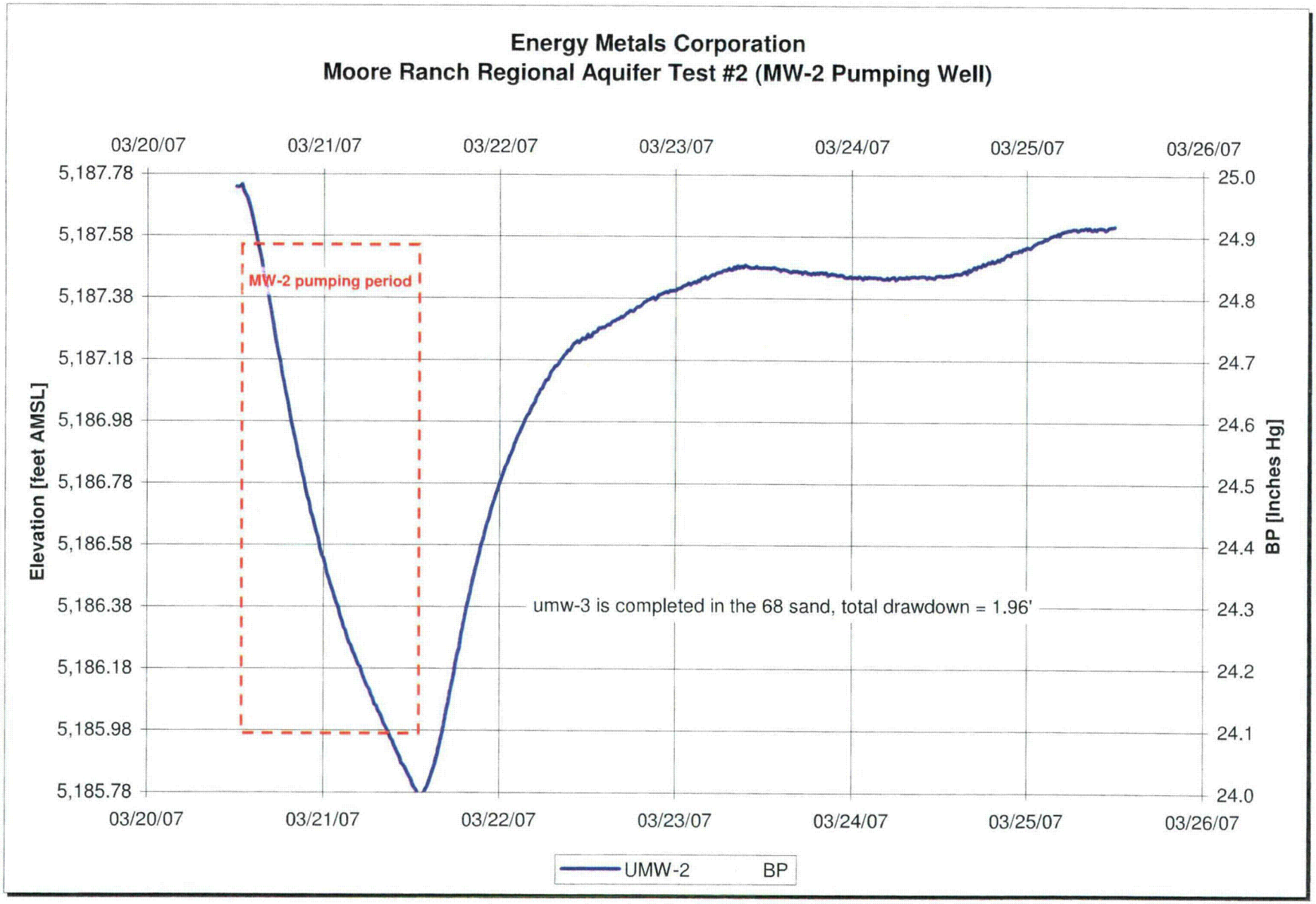
Energy Metals Corporation
Moore Ranch Regional Aquifer Test #2 (MW-2 Pumping Well)
03/20/07
03/21/07
03/22/07
03/23/07
03/24/07
03/25/07
03/26/07
5,187.78
5,187.58
5,187.38
5,187.18
5,186.98
5,186.78
5,186.58
5,186.38
5,186.18
5,185.98
5,185.78
Elevation [feet AMSL]
25.0
24.9
24.8
24.7
24.6
24.5
24.4
24.3
24.2
24.1
24.0
BP [Inches Hg]
MW-2 pumping period
umw-3 is completed in the 68 sand, total drawdown = 1.96'
UMW-2
BP

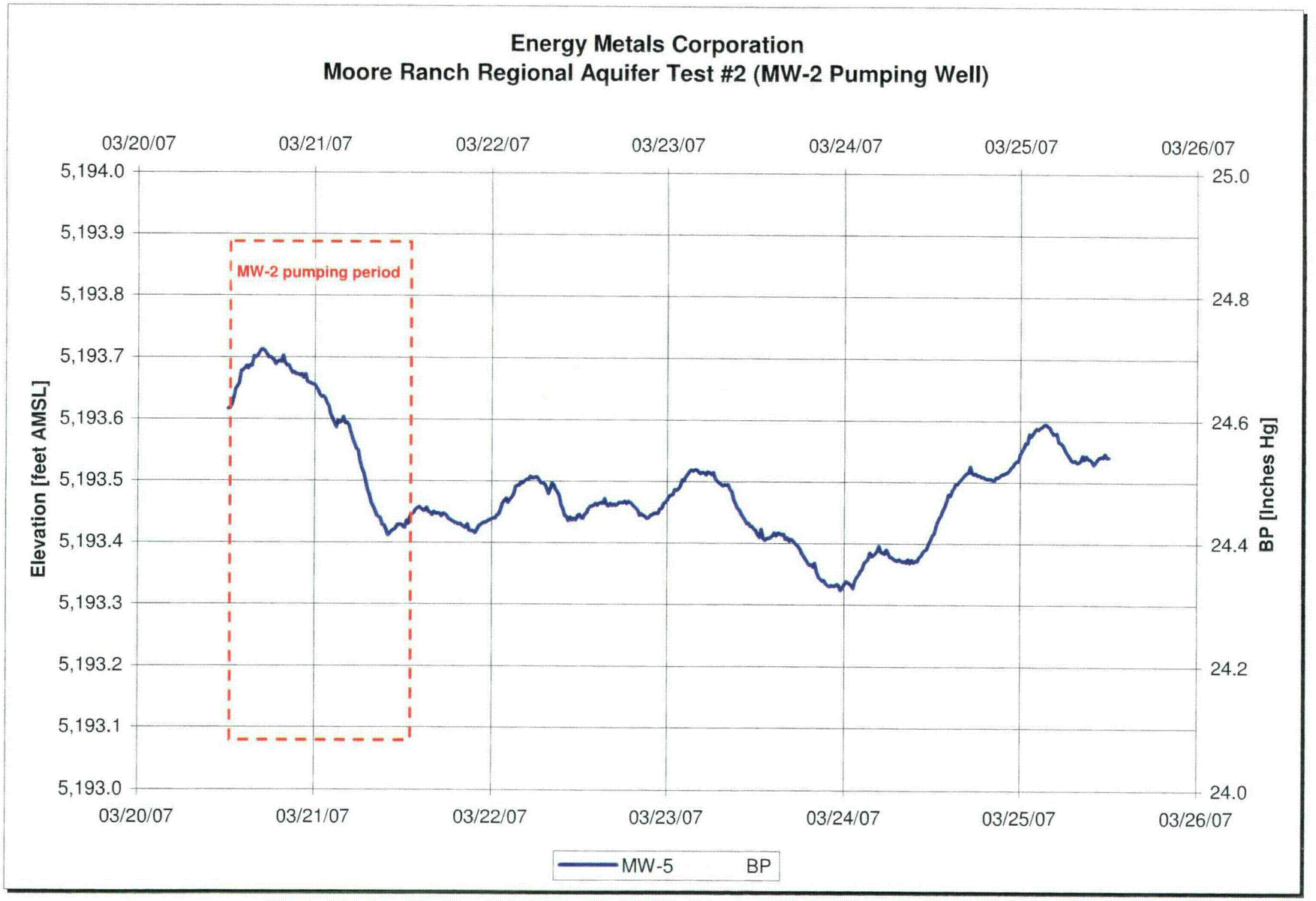
Energy Metals Corporation
Moore Ranch Regional Aquifer Test #2 (MW-2 Pumping Well)
03/20/07
03/21/07
03/22/07
03/23/07
03/24/07
03/25/07
03/26/07
5,194.0
5,193.9
5,193.8
5,193.7
5,193.6
5,193.5
5,193.4
5,193.3
5,193.2
5,193.1
5,193.0
Elevation [feet AMSL]
25.0
24.8
24.6
24.4
24.2
24.0
BP [Inches Hg]
MW-2 pumping period
MW-5
BP

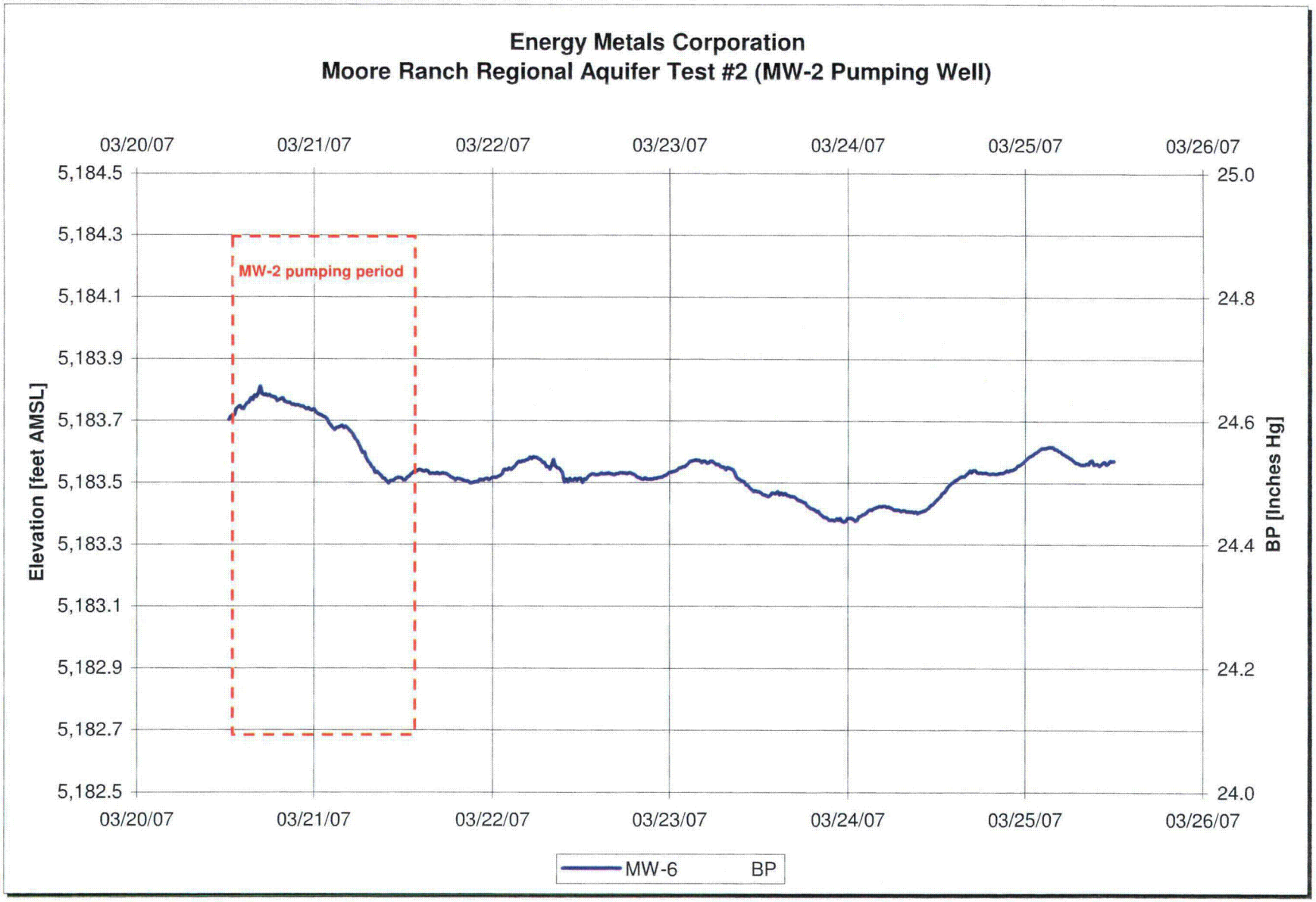
Energy Metals Corporation
Moore Ranch Regional Aquifer Test #2 (MW-2 Pumping Well)
03/20/07
03/21/07
03/22/07
03/23/07
03/24/07
03/25/07
03/26/07
5,184.5
5,184.3
5,184.1
5,183.9
5,183.7
5,183.5
5,183.3
5,183.1
5,182.9
5,182.7
5,182.5
Elevation [feet AMSL]
25.0
24.8
24.6
24.4
24.2
24.0
BP [Inches Hg]
MW-2 pumping period
MW-6
BP

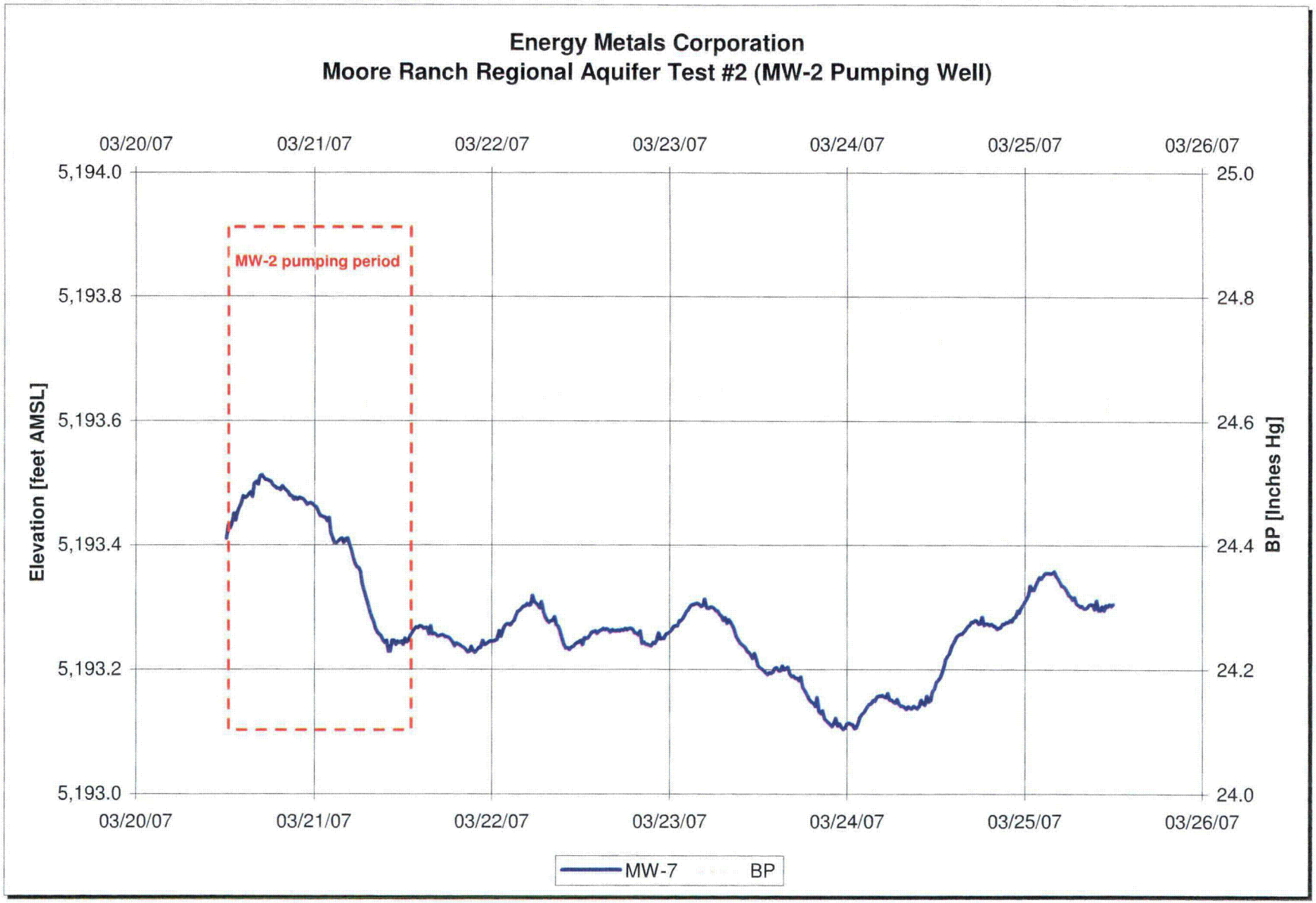
Energy Metals Corporation
Moore Ranch Regional Aquifer Test #2 (MW-2 Pumping Well)
03/20/07
03/21/07
03/22/07
03/23/07
03/24/07
03/25/07
03/26/07
5,194.0
5,193.8
5,193.6
5,193.4
5,193.2
5,193.0
Elevation [feet AMSL]
25.0
24.8
24.6
24.4
24.2
24.0
BP [Inches Hg]
MW-2 pumping period
MW-7
BP

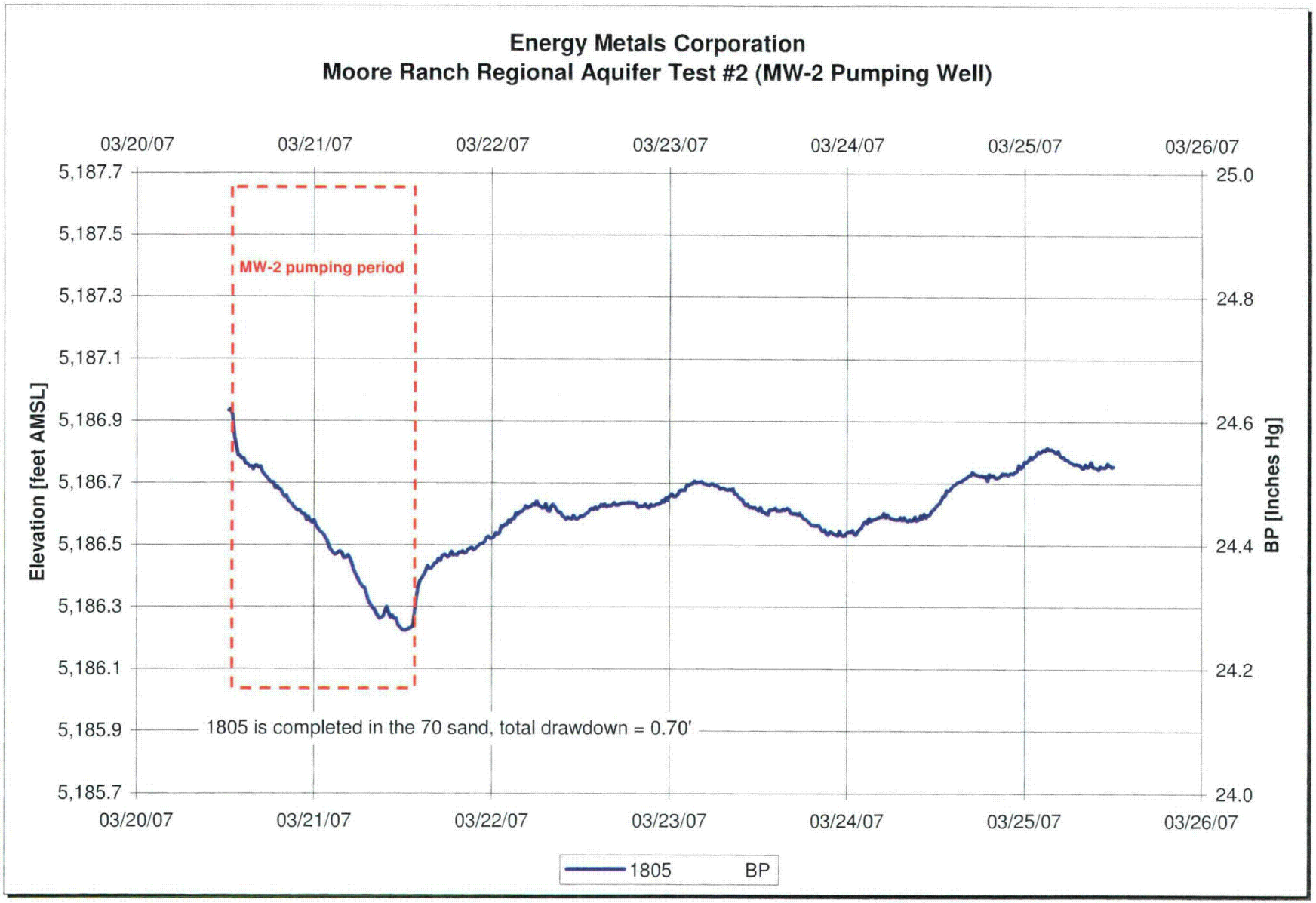
Energy Metals Corporation
Moore Ranch Regional Aquifer Test #2 (MW-2 Pumping Well)
03/20/07
03/21/07
03/22/07
03/23/07
03/24/07
03/25/07
03/26/07
5,187.7
5,187.5
5,187.3
5,187.1
5,186.9
5,186.7
5,186.5
5,186.3
5,186.1
5,185.9
5,185.7
Elevation [feet AMSL]
25.0
24.8
24.6
24.4
24.2
24.0
BP [Inches Hg]
MW-2 pumping period
1805 is completed in the 70 sand, total drawdown = 0.70'
1805
BP

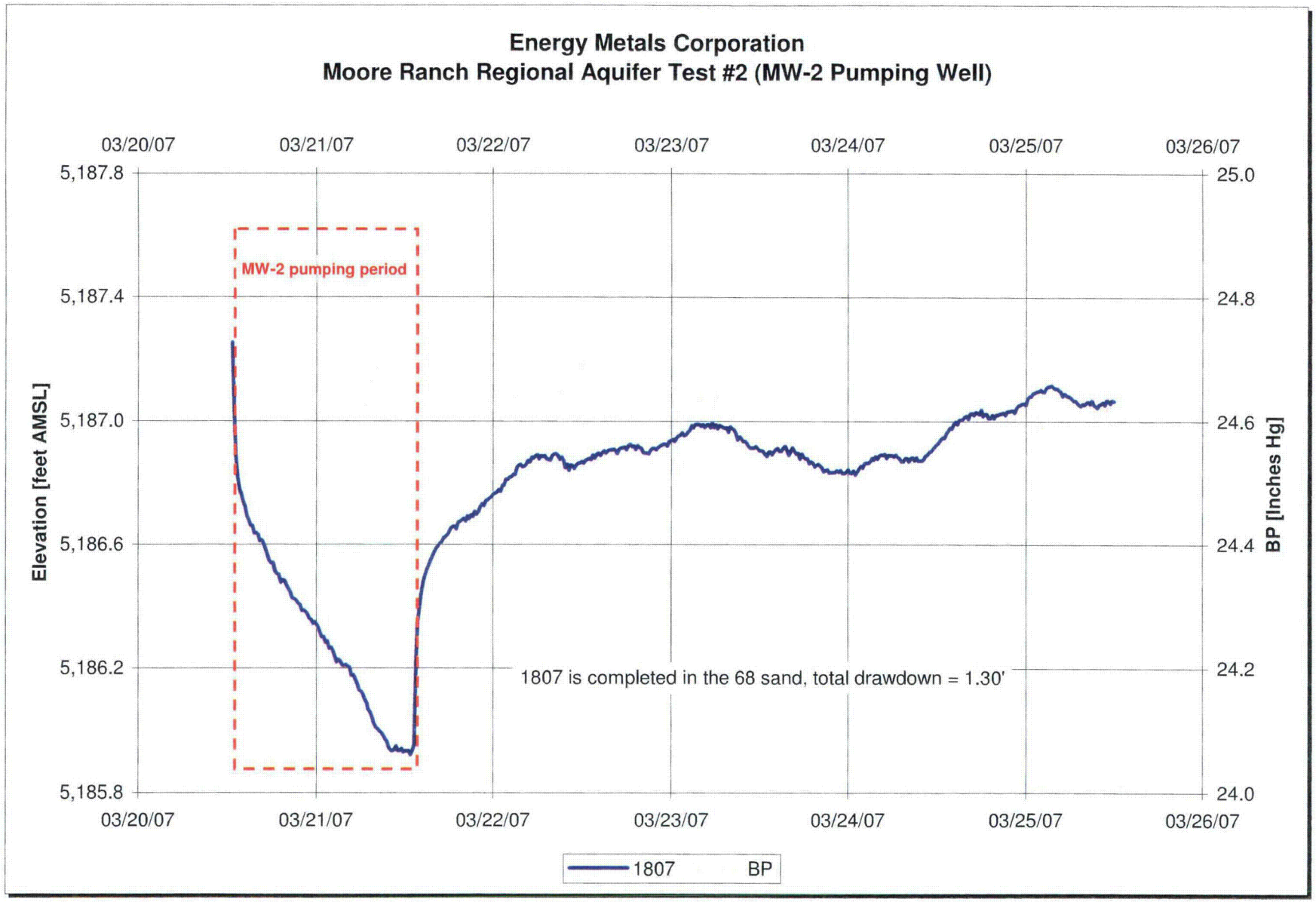
Energy Metals Corporation
Moore Ranch Regional Aquifer Test #2 (MW-2 Pumping Well)
03/20/07
03/21/07
03/22/07
03/23/07
03/24/07
03/25/07
03/26/07
5,187.8
5,187.4
5,187.0
5,186.6
5,186.2
5,185.8
25.0
24.8
24.6
24.4
24.2
24.0
Elevation [feet AMSL]
BP [Inches Hg]
MW-2 pumping period
1807 is completed in the 68 sand, total drawdown = 1.30'
1807
BP

APPENDIX B
WATER PLOTS – TEST #2 (MW-2)

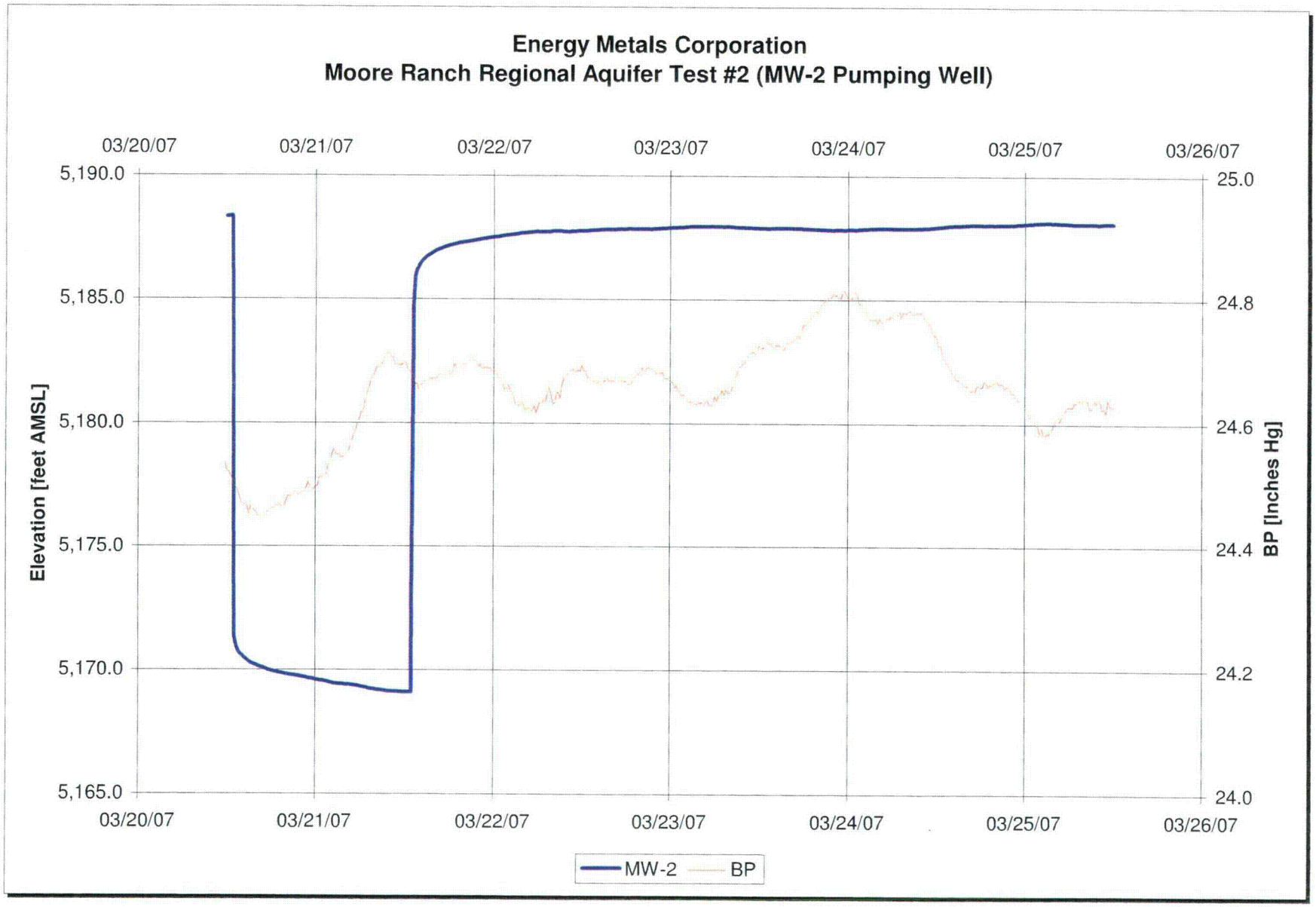
Energy Metals Corporation
Moore Ranch Regional Aquifer Test #2 (MW-2 Pumping Well)
03/20/07
03/21/07
03/22/07
03/23/07
03/24/07
03/25/07
03/26/07
5,190.0
5,185.0
5,180.0
5,175.0
5,170.0
5,165.0
Elevation [feet AMSL]
25.0
24.8
24.6
24.4
24.2
24.0
BP [Inches Hg]
MW-2
BP

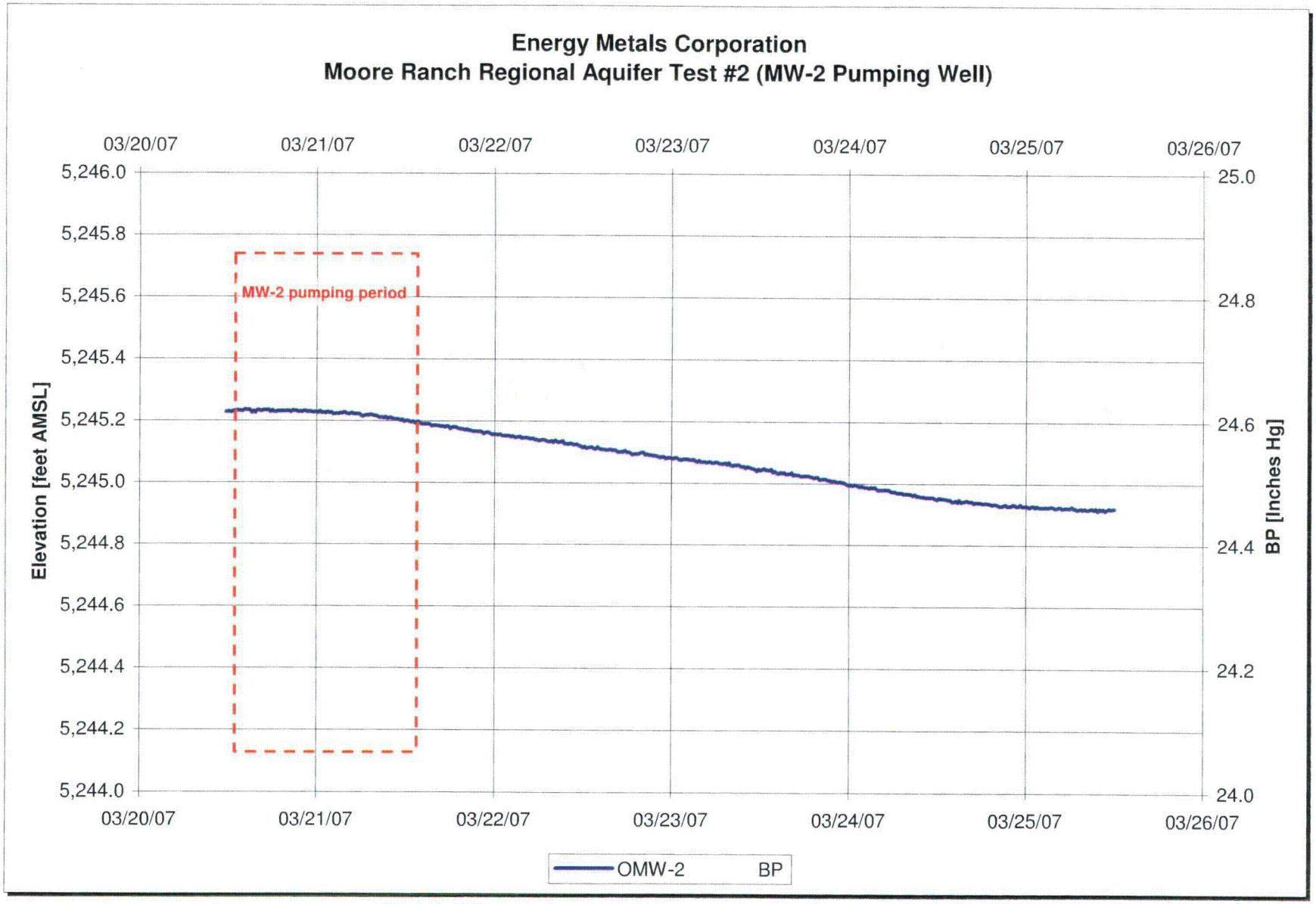
Energy Metals Corporation
Moore Ranch Regional Aquifer Test #2 (MW-2 Pumping Well)
03/20/07
03/21/07
03/22/07
03/23/07
03/24/07
03/25/07
03/26/07
5,246.0
5,245.8
5,245.6
5,245.4
5,245.2
5,245.0
5,244.8
5,244.6
5,244.4
5,244.2
5,244.0
Elevation [feet AMSL]
25.0
24.8
24.6
24.4
24.2
24.0
BP [Inches Hg]
MW-2 pumping period
OMW-2
BP

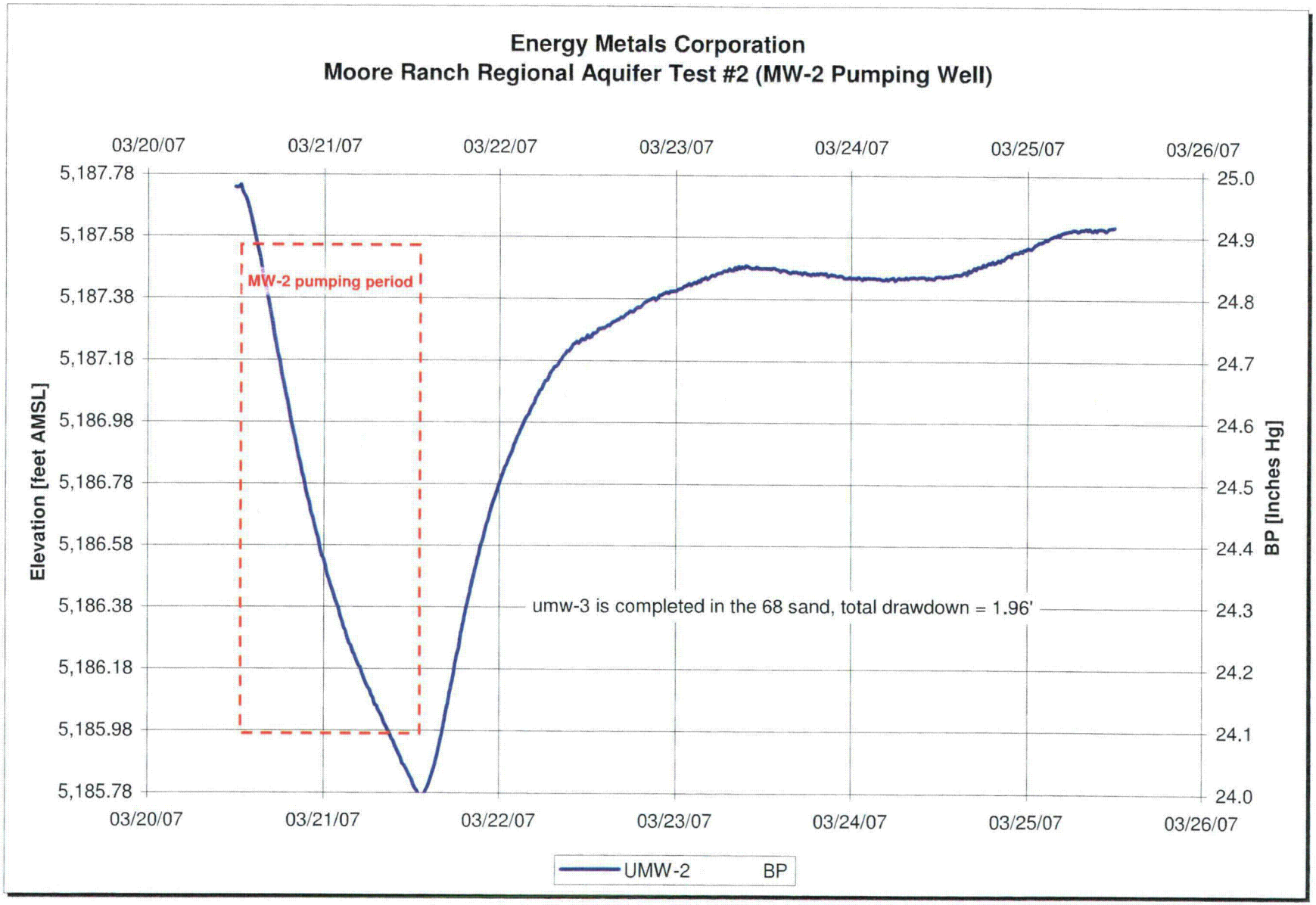
Energy Metals Corporation
Moore Ranch Regional Aquifer Test #2 (MW-2 Pumping Well)
03/20/07
03/21/07
03/22/07
03/23/07
03/24/07
03/25/07
03/26/07
5,187.78
5,187.58
5,187.38
5,187.18
5,186.98
5,186.78
5,186.58
5,186.38
5,186.18
5,185.98
5,185.78
Elevation [feet AMSL]
25.0
24.9
24.8
24.7
24.6
24.5
24.4
24.3
24.2
24.1
24.0
BP [Inches Hg]
MW-2 pumping period
umw-3 is completed in the 68 sand, total drawdown = 1.96'
UMW-2
BP

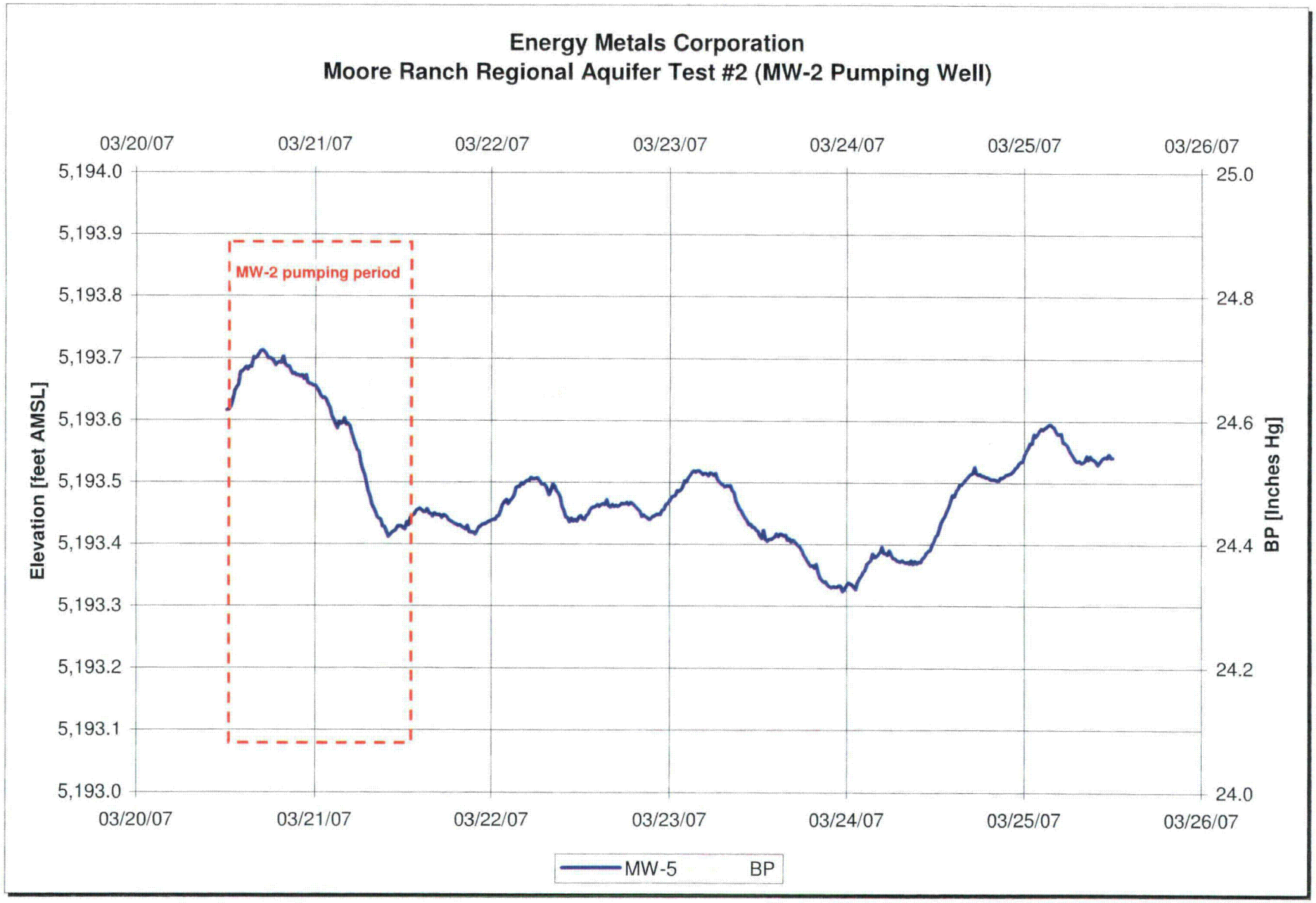
Energy Metals Corporation
Moore Ranch Regional Aquifer Test #2 (MW-2 Pumping Well)
03/20/07
03/21/07
03/22/07
03/23/07
03/24/07
03/25/07
03/26/07
5,194.0
5,193.9
5,193.8
5,193.7
5,193.6
5,193.5
5,193.4
5,193.3
5,193.2
5,193.1
5,193.0
Elevation [feet AMSL]
25.0
24.8
24.6
24.4
24.2
24.0
BP [Inches Hg]
MW-2 pumping period
MW-5
BP

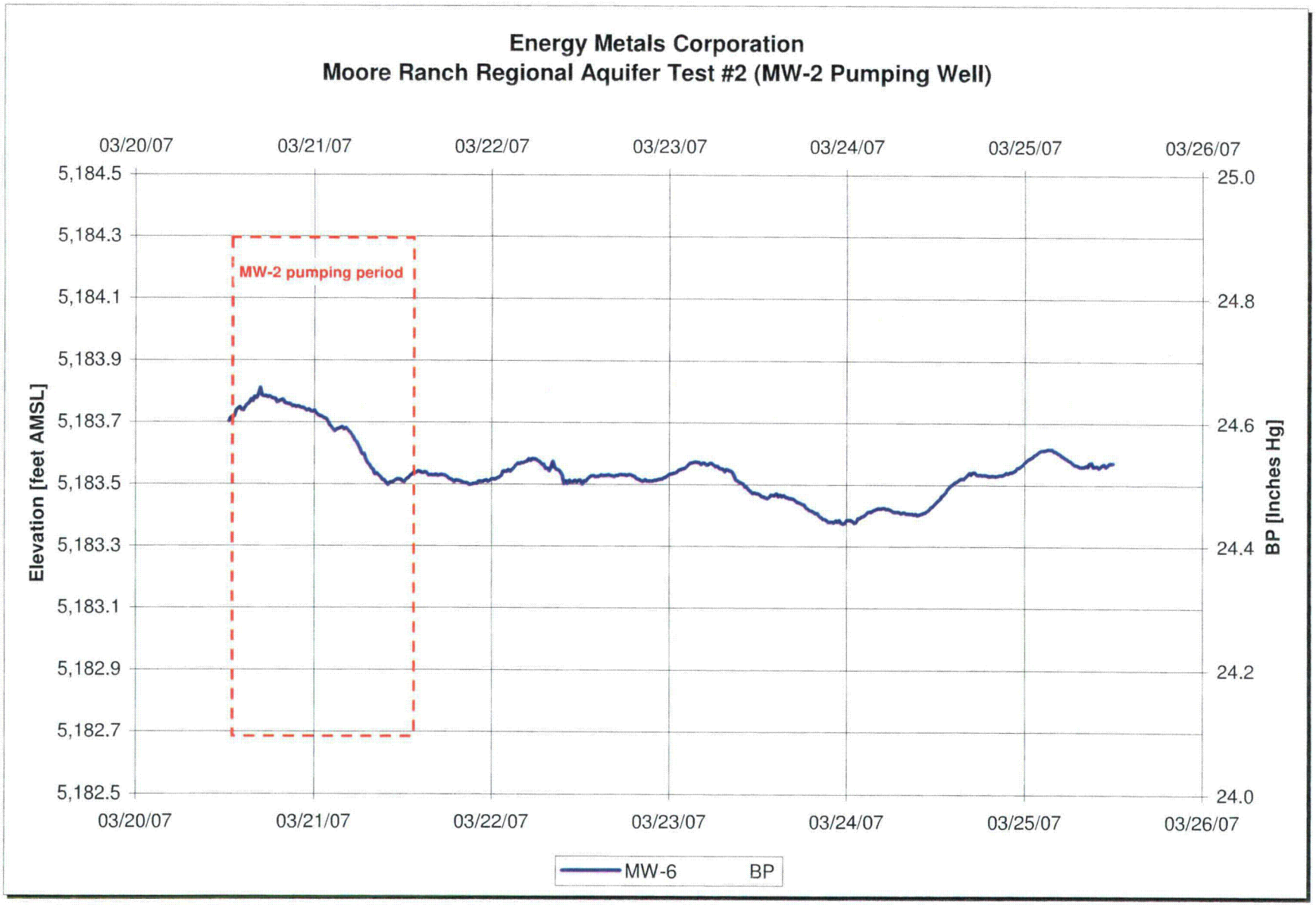
Energy Metals Corporation
Moore Ranch Regional Aquifer Test #2 (MW-2 Pumping Well)
03/20/07
03/21/07
03/22/07
03/23/07
03/24/07
03/25/07
03/26/07
5,184.5
5,184.3
5,184.1
5,183.9
5,183.7
5,183.5
5,183.3
5,183.1
5,182.9
5,182.7
5,182.5
Elevation [feet AMSL]
25.0
24.8
24.6
24.4
24.2
24.0
BP [Inches Hg]
MW-2 pumping period
MW-6
BP

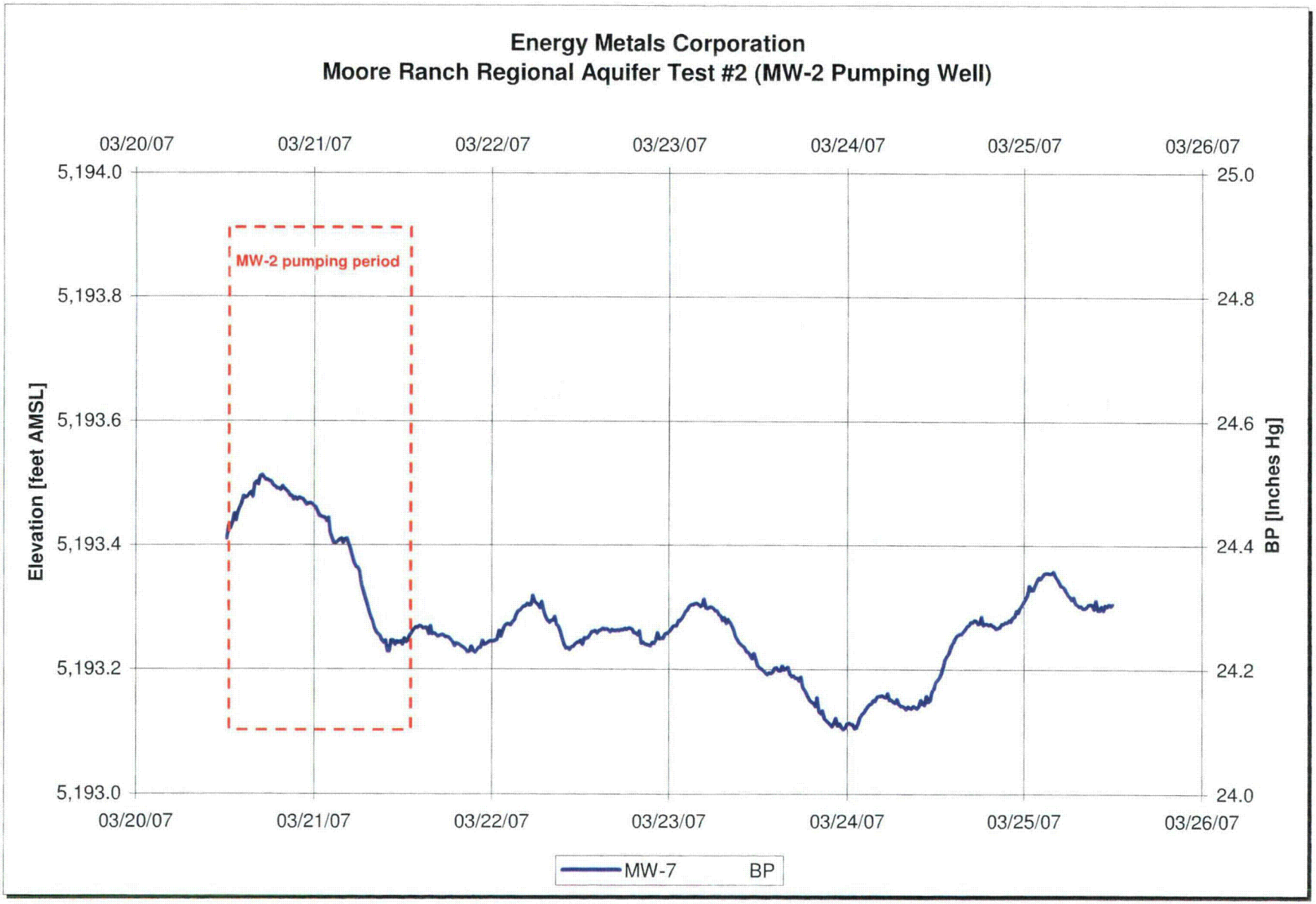
Energy Metals Corporation
Moore Ranch Regional Aquifer Test #2 (MW-2 Pumping Well)
03/20/07
03/21/07
03/22/07
03/23/07
03/24/07
03/25/07
03/26/07
5,194.0
5,193.8
5,193.6
5,193.4
5,193.2
5,193.0
Elevation [feet AMSL]
25.0
24.8
24.6
24.4
24.2
24.0
BP [Inches Hg]
MW-2 pumping period
MW-7
BP

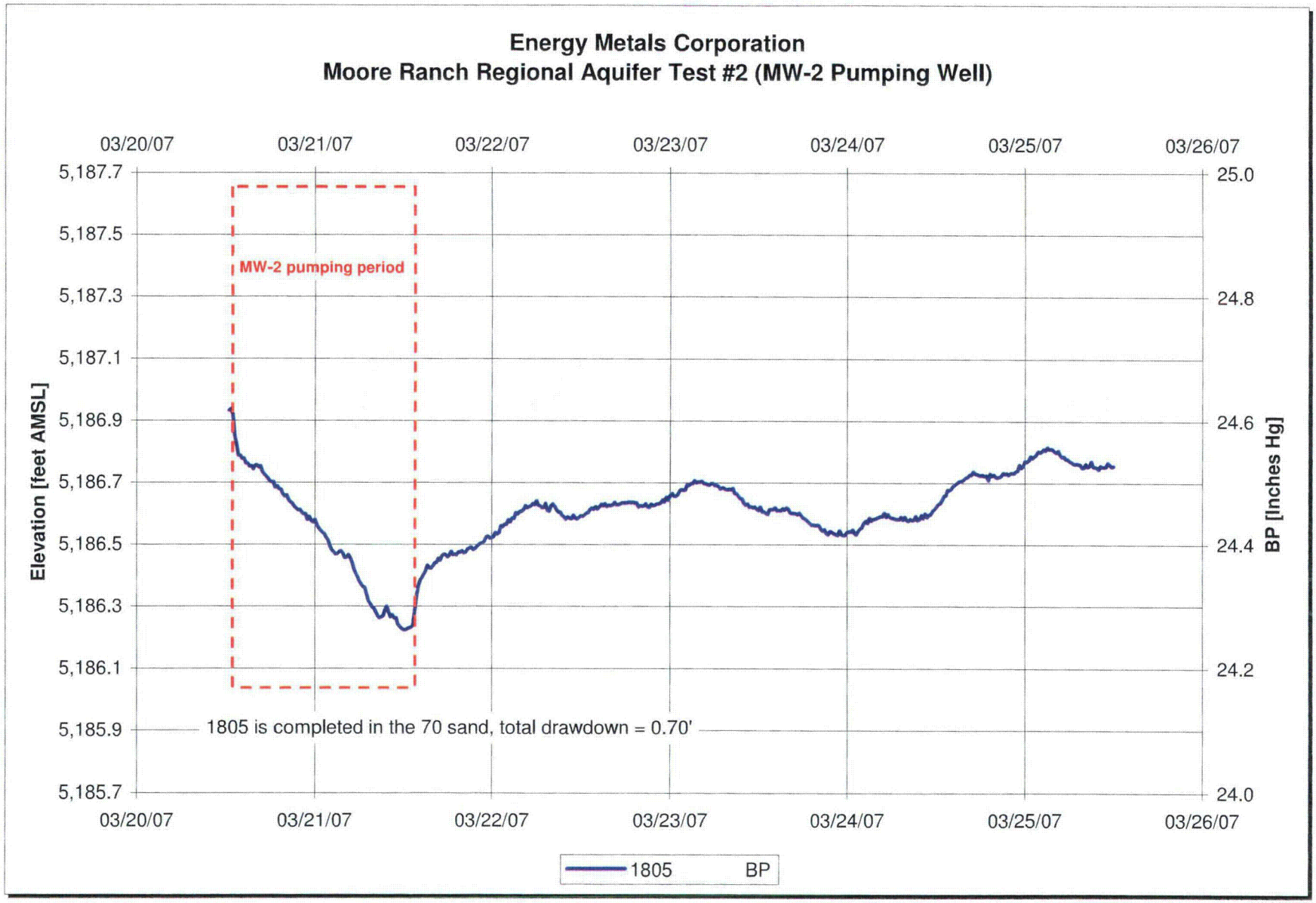
Energy Metals Corporation
Moore Ranch Regional Aquifer Test #2 (MW-2 Pumping Well)
03/20/07
03/21/07
03/22/07
03/23/07
03/24/07
03/25/07
03/26/07
5,187.7
5,187.5
5,187.3
5,187.1
5,186.9
5,186.7
5,186.5
5,186.3
5,186.1
5,185.9
5,185.7
Elevation [feet AMSL]
25.0
24.8
24.6
24.4
24.2
24.0
BP [Inches Hg]
MW-2 pumping period
1805 is completed in the 70 sand, total drawdown = 0.70'
1805
BP

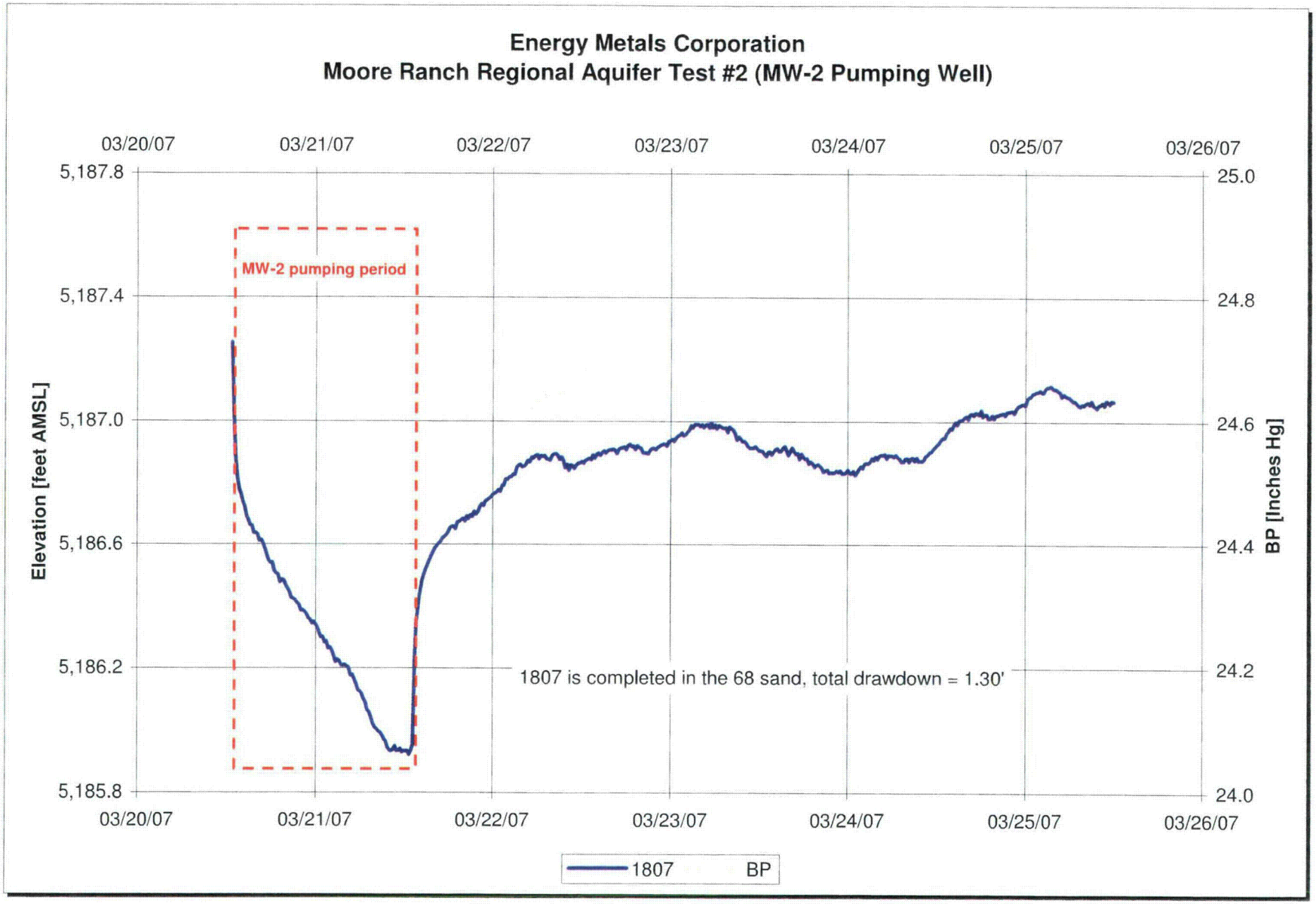
Energy Metals Corporation
Moore Ranch Regional Aquifer Test #2 (MW-2 Pumping Well)
03/20/07
03/21/07
03/22/07
03/23/07
03/24/07
03/25/07
03/26/07
5,187.8
5,187.4
5,187.0
5,186.6
5,186.2
5,185.8
Elevation [feet AMSL]
25.0
24.8
24.6
24.4
24.2
24.0
BP [Inches Hg]
MW-2 pumping period
1807 is completed in the 68 sand, total drawdown = 1.30'
1807
BP

APPENDIX B
WATER PLOTS – TEST #3 (MW-3)

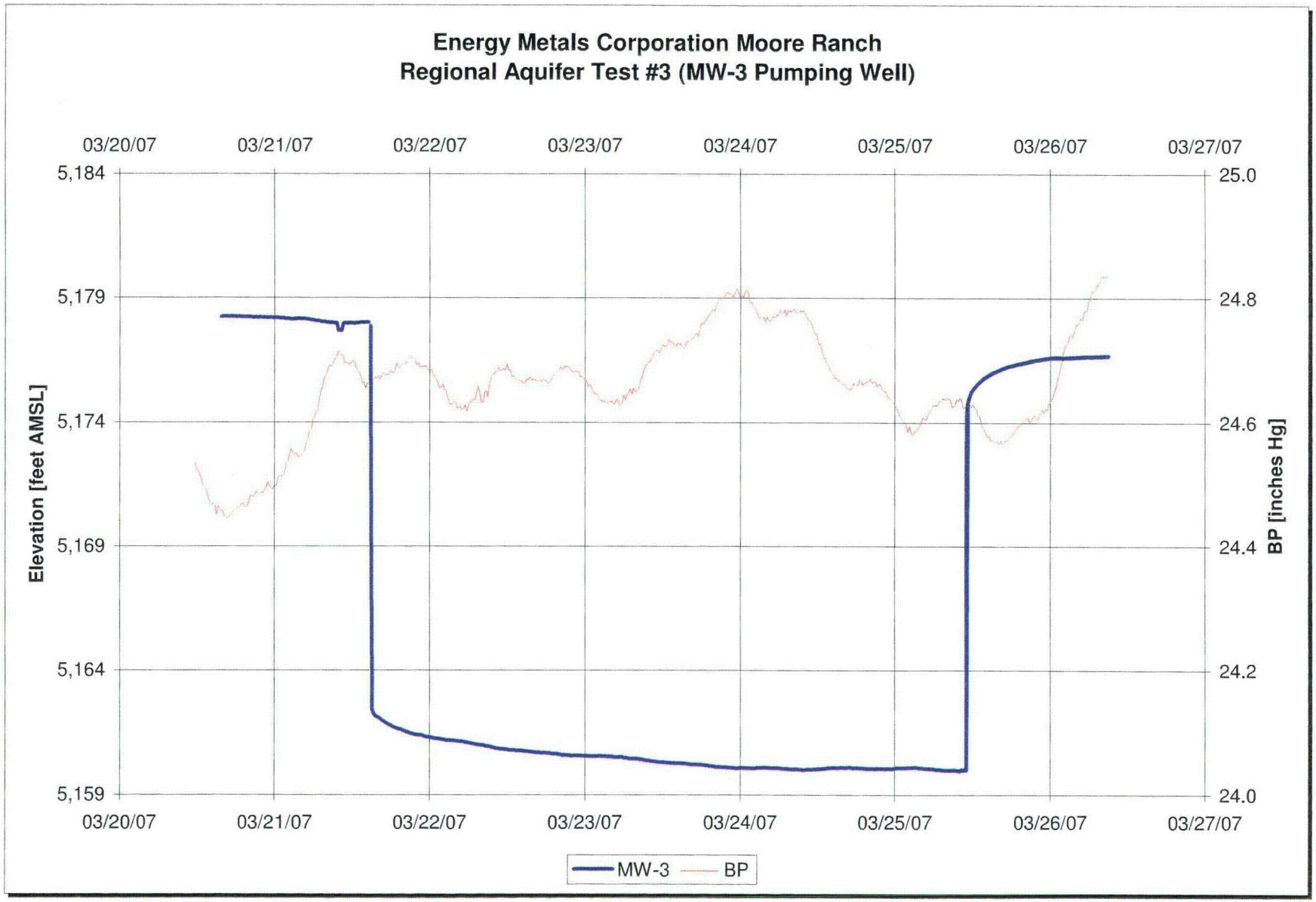
Energy Metals Corporation Moore Ranch
Regional Aquifer Test #3 (MW-3 Pumping Well)
03/20/07
03/21/07
03/22/07
03/23/07
03/24/07
03/25/07
03/26/07
03/27/07
5,184
5,179
5,174
5,169
5,164
5,159
Elevation [feet AMSL]
25.0
24.8
24.6
24.4
24.2
24.0
BP [inches Hg]
MW-3
BP

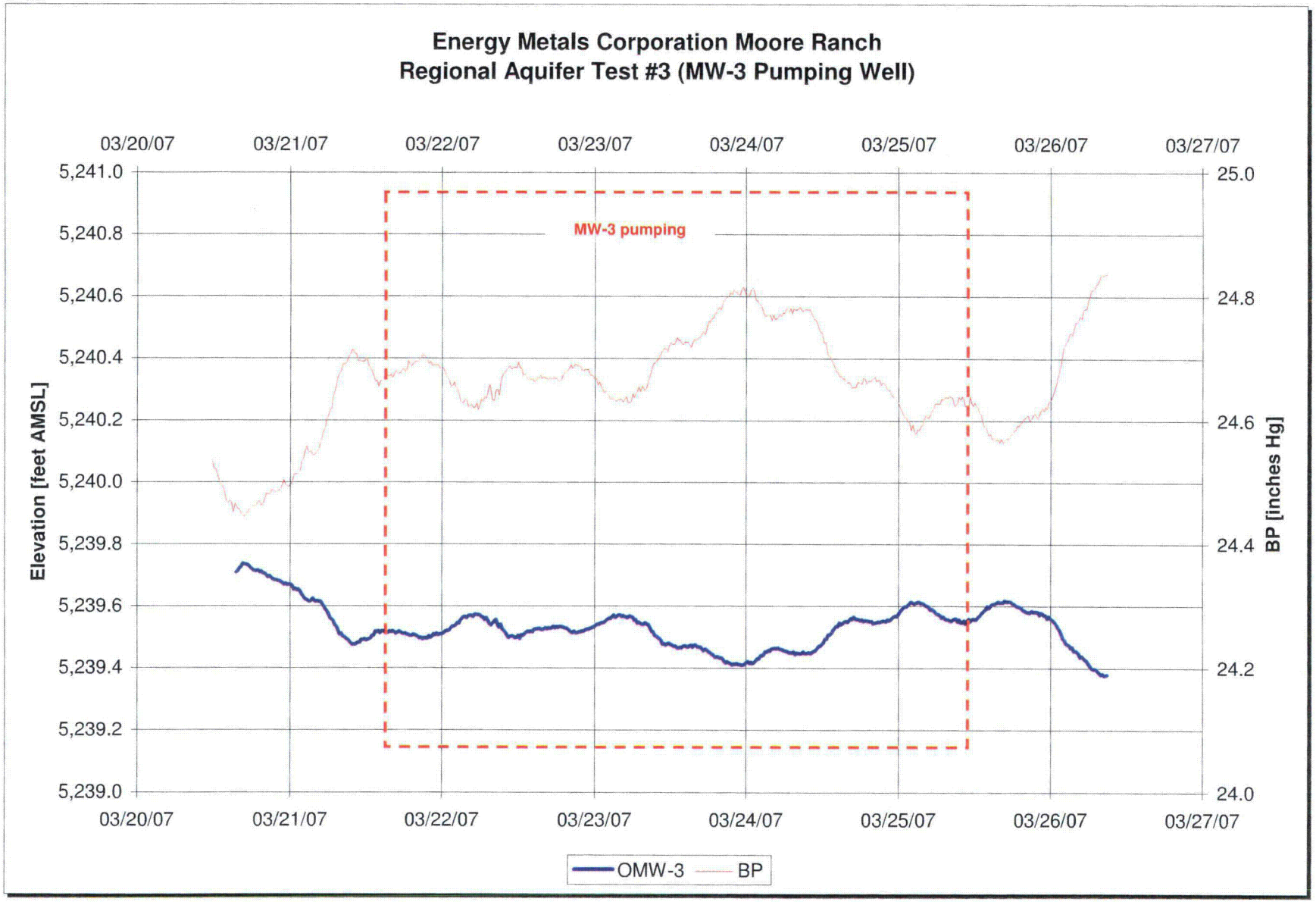
Energy Metals Corporation Moore Ranch
Regional Aquifer Test #3 (MW-3 Pumping Well)
03/20/07
03/21/07
03/22/07
03/23/07
03/24/07
03/25/07
03/26/07
03/27/07
5,241.0
5,240.8
5,240.6
5,240.4
5,240.2
5,240.0
5,239.8
5,239.6
5,239.4
5,239.2
5,239.0
Elevation [feet AMSL]
25.0
24.8
24.6
24.4
24.2
24.0
BP [inches Hg]
MW-3 pumping
OMW-3
BP

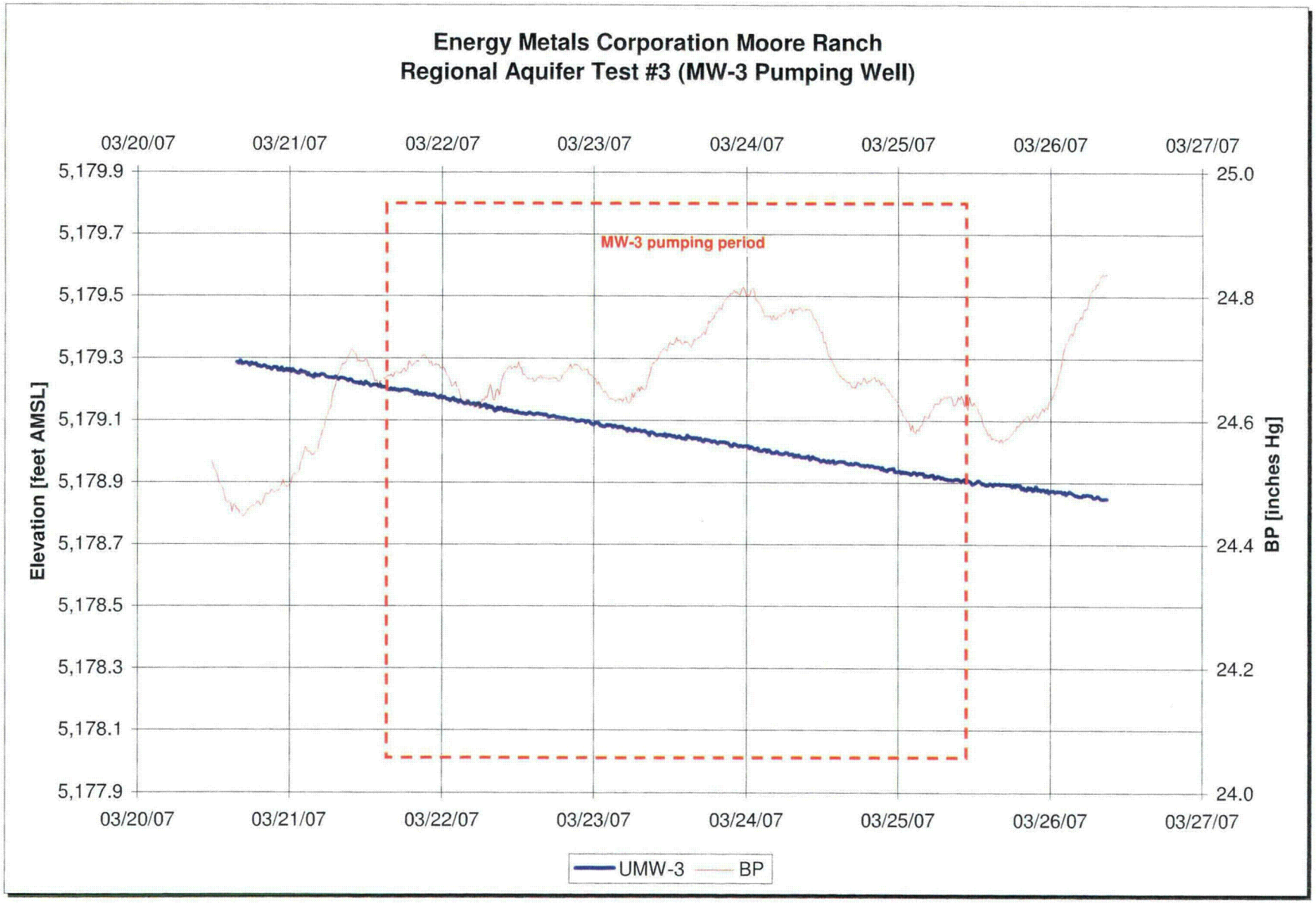
Energy Metals Corporation Moore Ranch
Regional Aquifer Test #3 (MW-3 Pumping Well)
03/20/07
03/21/07
03/22/07
03/23/07
03/24/07
03/25/07
03/26/07
03/27/07
5,179.9
5,179.7
5,179.5
5,179.3
5,179.1
5,178.9
5,178.7
5,178.5
5,178.3
5,178.1
5,177.9
Elevation [feet AMSL]
25.0
24.8
24.6
24.4
24.2
24.0
BP [inches Hg]
MW-3 pumping period
UMW-3
BP

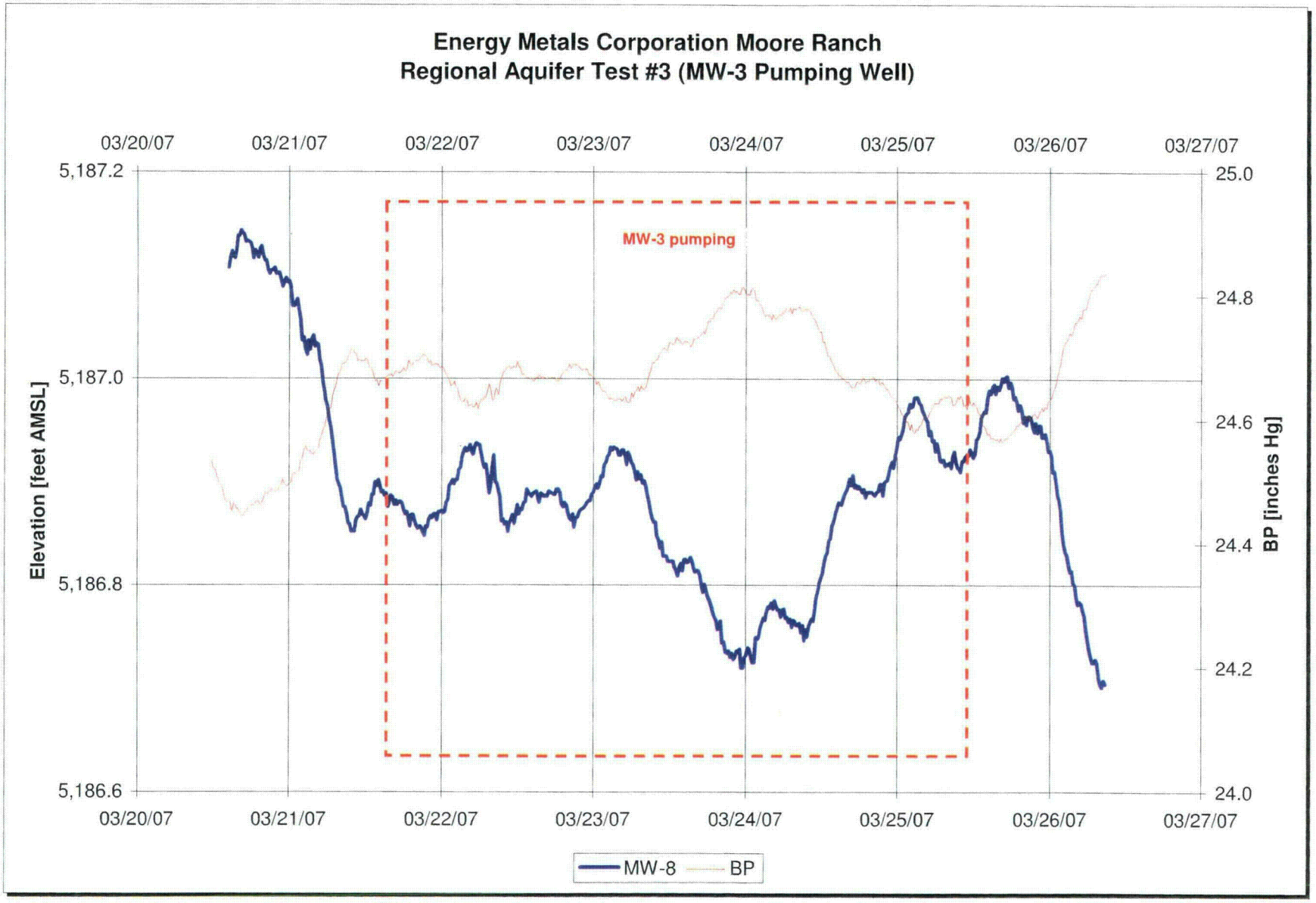
Energy Metals Corporation Moore Ranch
Regional Aquifer Test #3 (MW-3 Pumping Well)
03/20/07
03/21/07
03/22/07
03/23/07
03/24/07
03/25/07
03/26/07
03/27/07
5,187.2
5,187.0
5,186.8
5,186.6
Elevation [feet AMSL]
25.0
24.8
24.6
24.4
24.2
24.0
BP [inches Hg]
MW-3 pumping
MW-8
BP

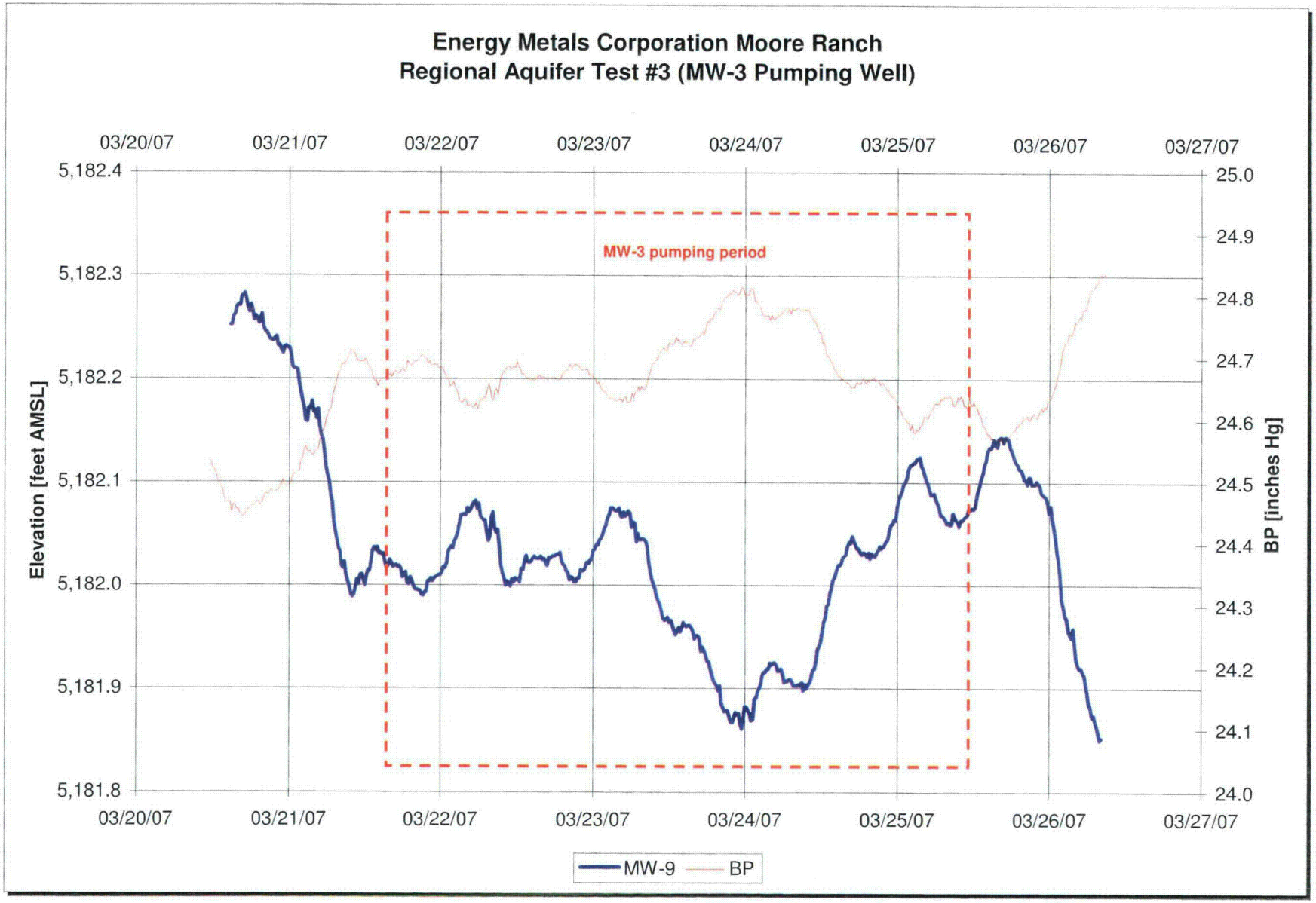
Energy Metals Corporation Moore Ranch
Regional Aquifer Test #3 (MW-3 Pumping Well)
03/20/07
03/21/07
03/22/07
03/23/07
03/24/07
03/25/07
03/26/07
03/27/07
5,182.4
5,182.3
5,182.2
5,182.1
5,182.0
5,181.9
5,181.8
Elevation [feet AMSL]
25.0
24.9
24.8
24.7
24.6
24.5
24.4
24.3
24.2
24.1
24.0
BP [inches Hg]
MW-3 pumping period
MW-9
BP

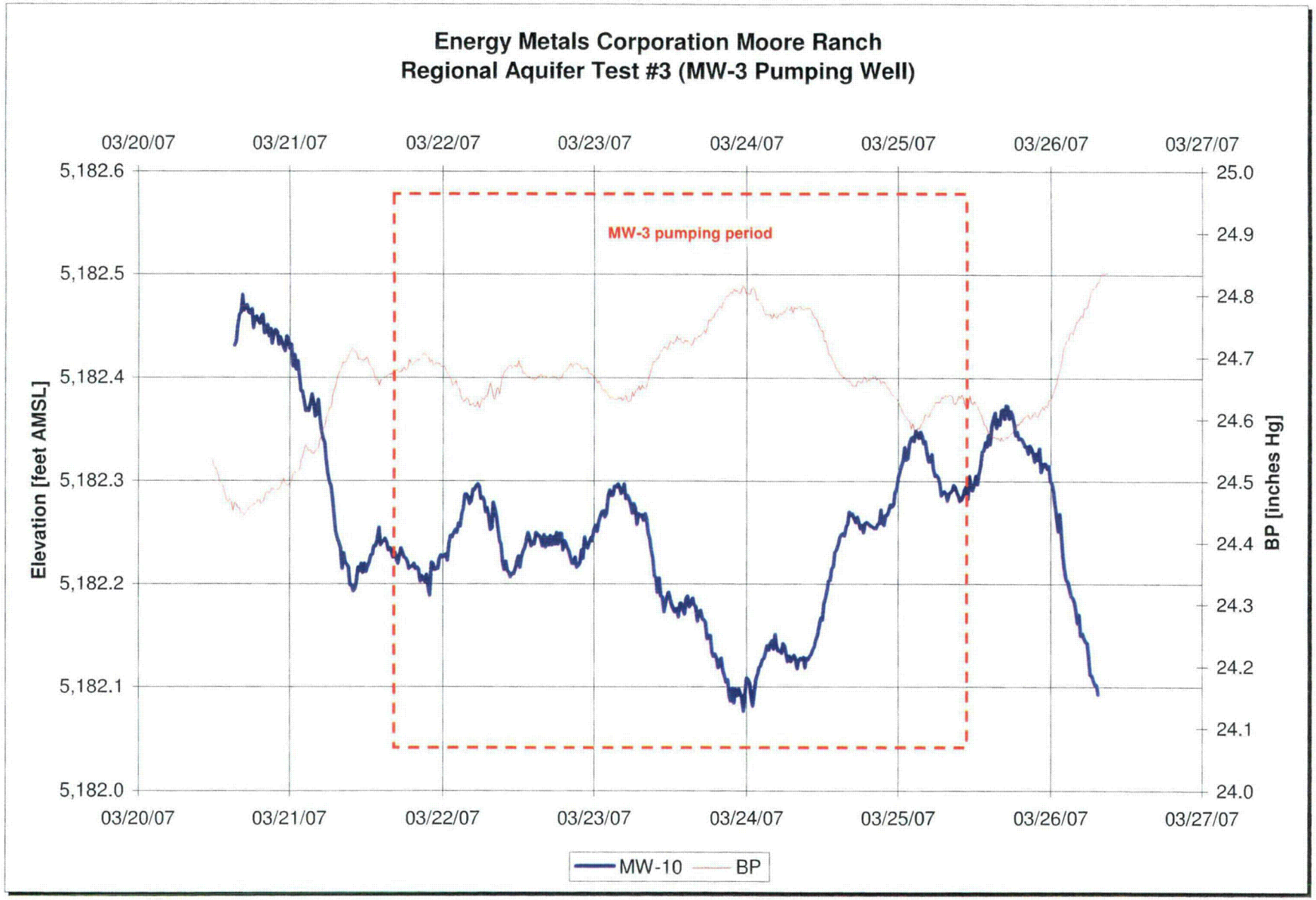
Energy Metals Corporation Moore Ranch
Regional Aquifer Test #3 (MW-3 Pumping Well)
03/20/07
03/21/07
03/22/07
03/23/07
03/24/07
03/25/07
03/26/07
03/27/07
5,182.6
5,182.5
5,182.4
5,182.3
5,182.2
5,182.1
5,182.0
Elevation [feet AMSL]
25.0
24.9
24.8
24.7
24.6
24.5
24.4
24.3
24.2
24.1
24.0
BP [inches Hg]
MW-3 pumping period
MW-10
BP

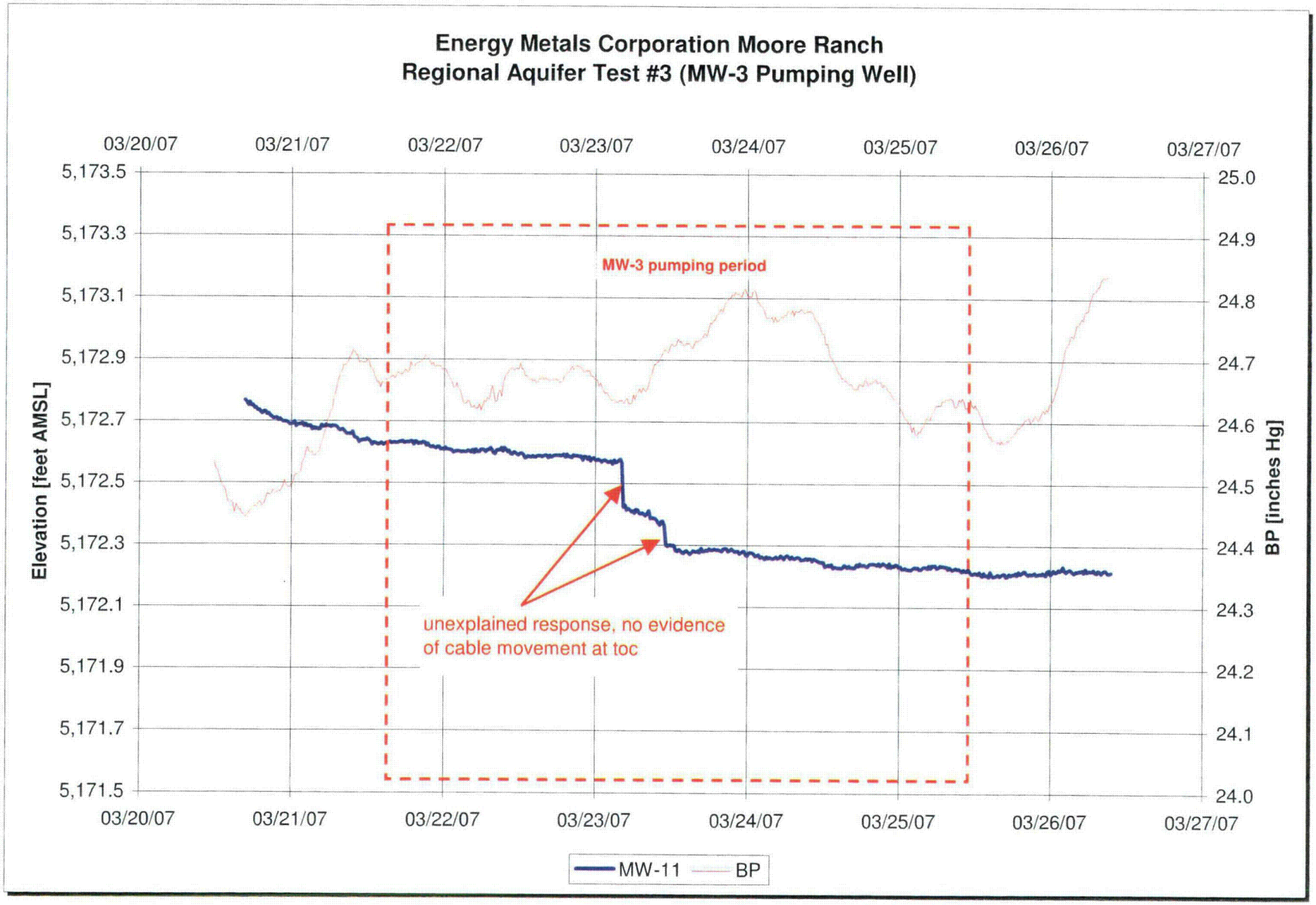
Energy Metals Corporation Moore Ranch
Regional Aquifer Test #3 (MW-3 Pumping Well)
03/20/07
03/21/07
03/22/07
03/23/07
03/24/07
03/25/07
03/26/07
03/27/07
5,173.5
5,173.3
5,173.1
5,172.9
5,172.7
5,172.5
5,172.3
5,172.1
5,171.9
5,171.7
5,171.5
Elevation [feet AMSL]
25.0
24.9
24.8
24.7
24.6
24.5
24.4
24.3
24.2
24.1
24.0
BP [inches Hg]
MW-3 pumping period
unexplained response, no evidence
of cable movement at toc
MW-11
BP

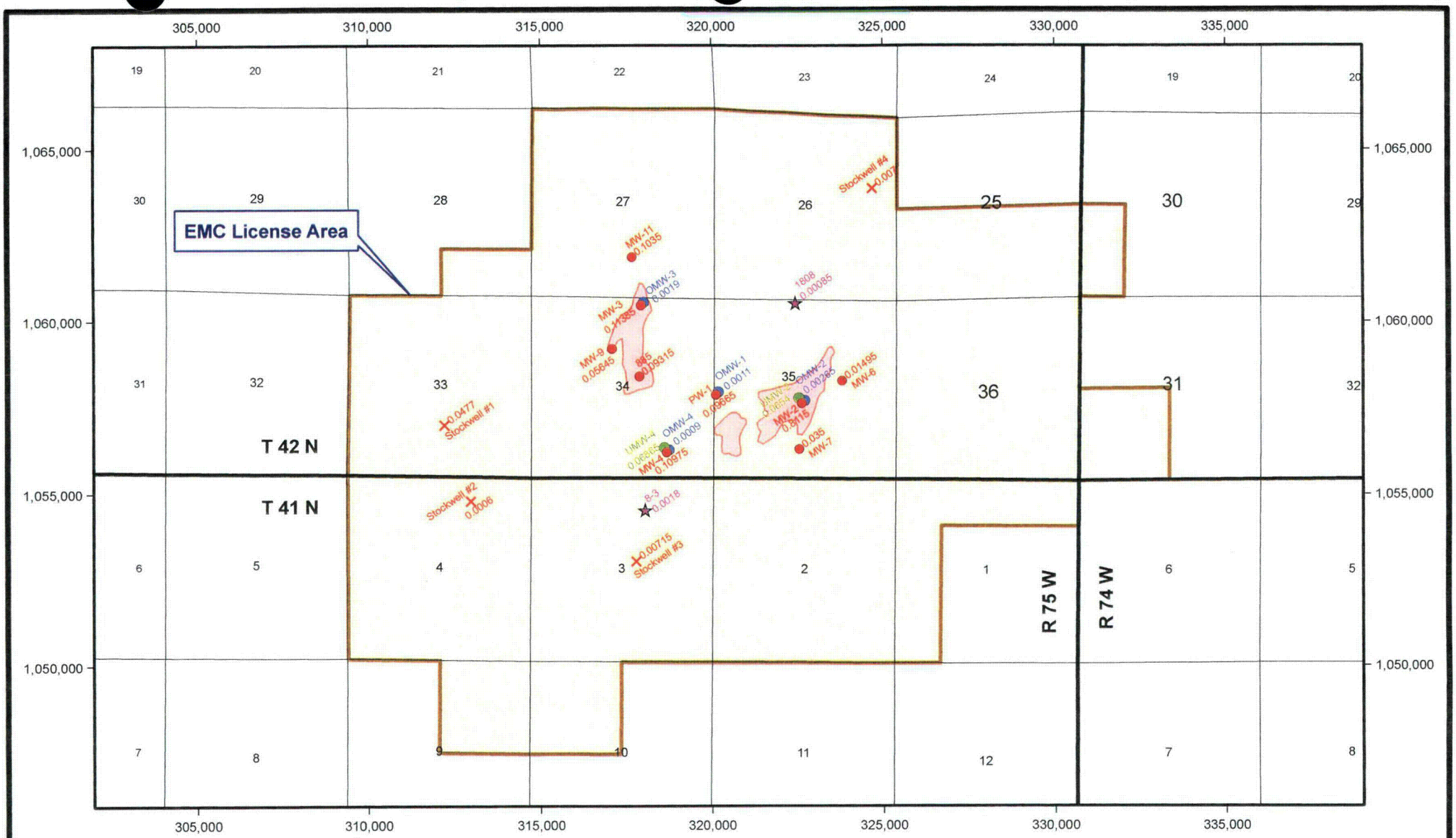

Legend

- Production Zone (70 Sand)
- Underlying Aquifer (68 Sand)
- Overlying Aquifer (72 Sand)
- Completed in 68 and 70 Sand
- Private Well
- Well Field

Projection: State Plane - Wyoming East - NAD27 (feet)

1:48,000

0 2,000 4,000 6,000 8,000 Feet

N W E S

Energy Metals Corporation, USA

139 West 2nd St. Casper, WY 82601 303-234-8235

Figure 2.7.3-8
2007 Uranium Distribution

Project: 312-7	Date: September 2007	
Figure 2.7.3-8.mxd	By: JLM	Checked: KC

Petrotek

10288 West Chatfield Ave., Ste 201
Littleton, Colorado 80127-4239
303-290-9414
www.petrotek.com