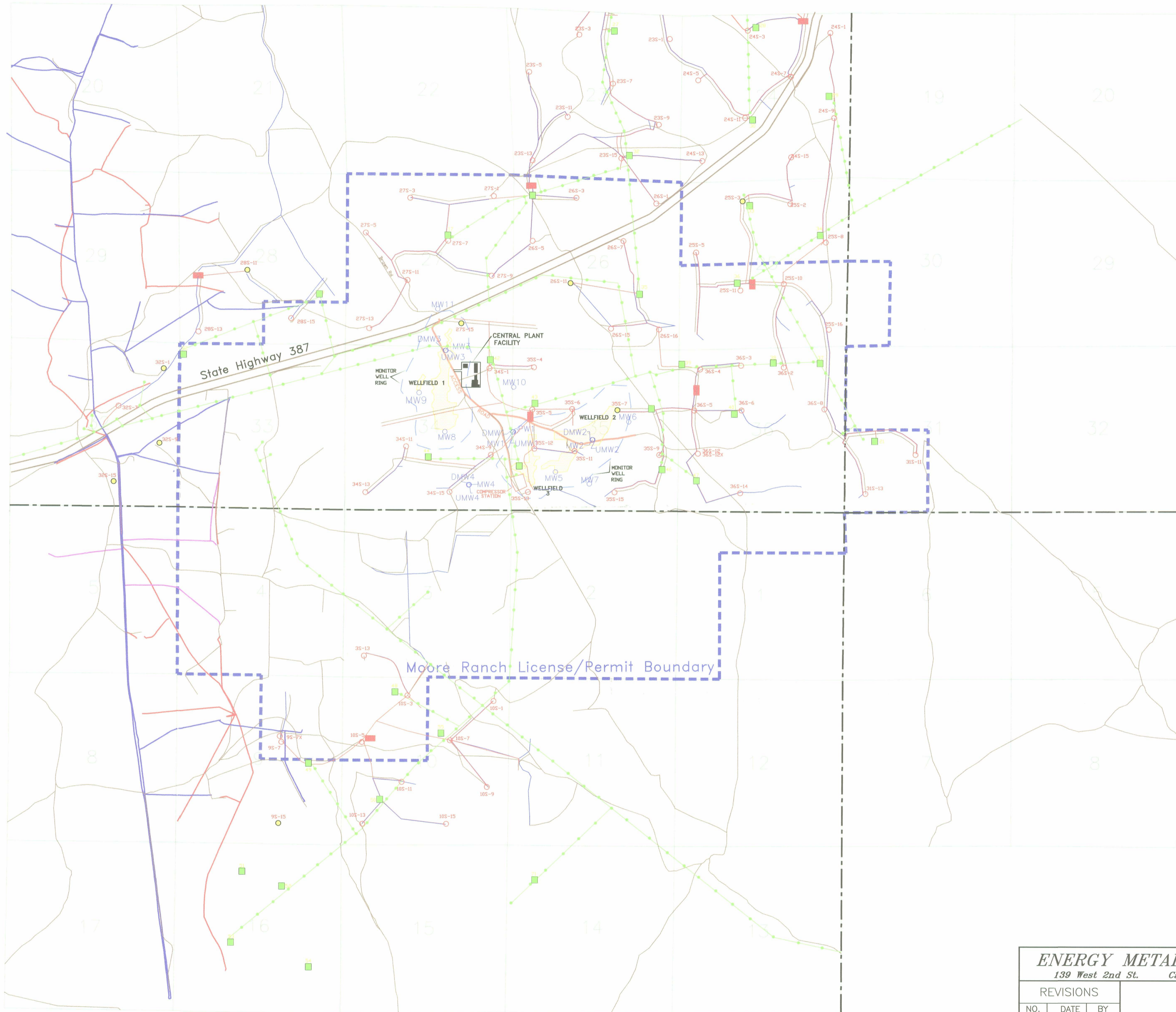


R. 75 W.

R. 74 W.

T. 42 N.

T. 41 N.



LEGEND

- GWP lines
 - Existing Water lines
 - Existing Other lines
- Gathering Systems
 - Belle Fouche
 - Western Gas
 - Western Gas ROW
- Overhead Electrical line
- Power Drops
- Road
- Existing Collection Distribution Points
 - Unknown
 - Gas Well
 - New Observation Wells





FIGURE 4.14-1

ENERGY METALS CORPORATION, US
 139 West 2nd St. Casper, WY 82601 307-234-8235

REVISIONS		
NO.	DATE	BY
1		

MOORE RANCH URANIUM PROJECT
EXISTING AND PROPOSED SITE FEATURES
 PORTIONS OF T. 41 & 42 N., R. 74 & 75 W.

GEOLOGIST BY:	APPROVED BY:	DATE: 9/19/07	SHEET NO.
ENGINEER BY:	APPROVED BY:	DATE:	
DRAWN BY: Penny Hoque	SCALE: See Scalebar	FILE:	



D-03