







PLATE - III
DISTRIBUTION OF SHELLFISH RESOURCES
 IN RELATION TO THE
 NEW JERSEY
 INTRACOASTAL WATERWAY
MANASQUAN INLET
 TO
LITTLE EGG HARBOR
 LEGEND

-  HARD CLAM - HIGH VALUE COMMERCIAL
-  HARD CLAM - MODERATE VALUE COMMERCIAL
-  HARD CLAM - RECREATIONAL VALUE
-  SOFT CLAM - PRODUCTION AREA
-  SCALLOP - PRODUCTION AREA
-  OYSTER - SEED PRODUCTION AREA

PREPARED BY THE U.S. DEPARTMENT OF THE INTERIOR, FISH AND WILDLIFE SERVICE, BUREAU OF SPORT FISHERIES AND WILDLIFE, BOSTON, MASSACHUSETTS, BASED ON INFORMATION SUPPLIED BY THE DIVISION OF SHELL FISHERIES, DEPARTMENT OF CONSERVATION AND ECONOMIC DEVELOPMENT, TRENTON, NEW JERSEY. - JANUARY, 1963.

Oyster Creek Generating Station

