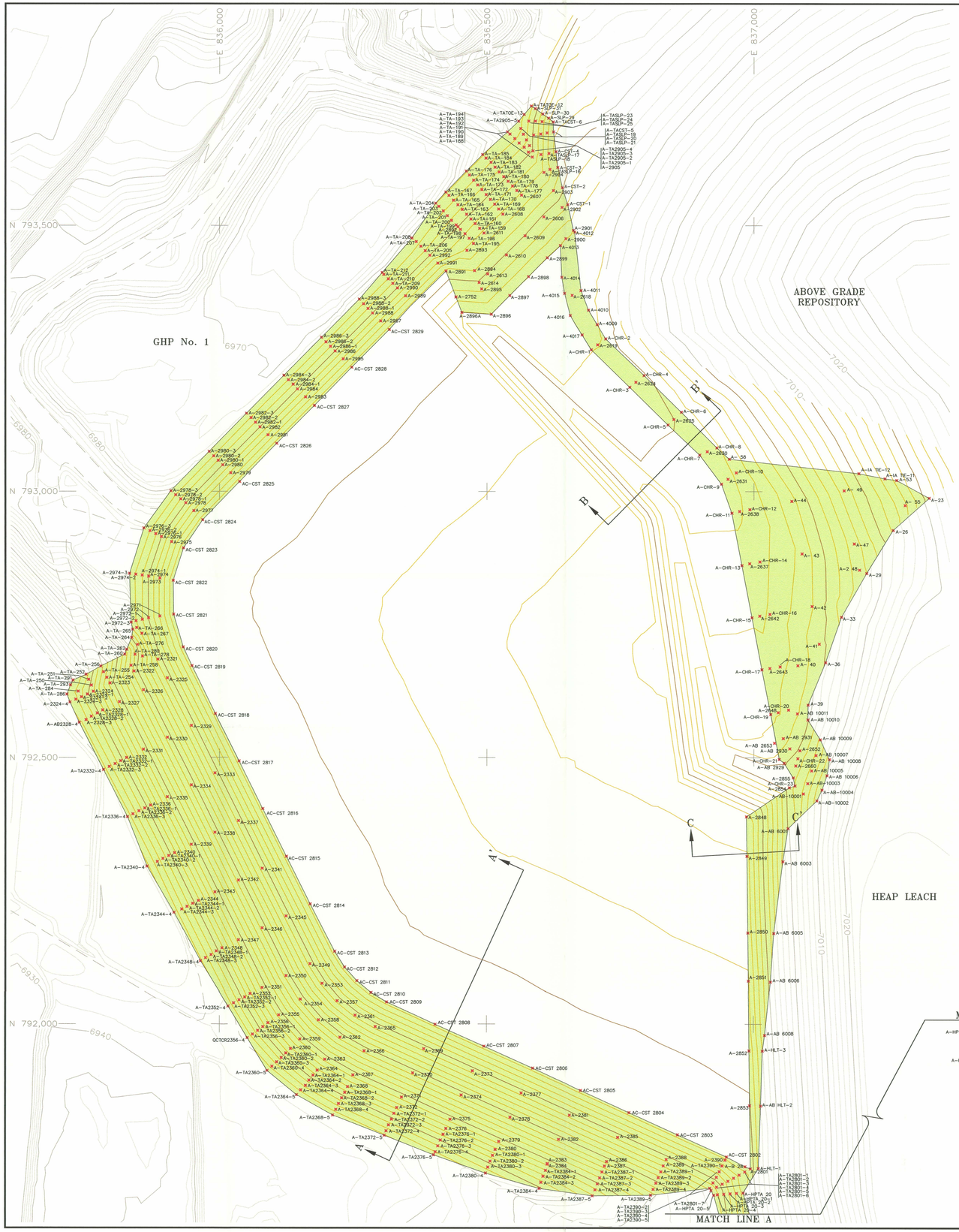

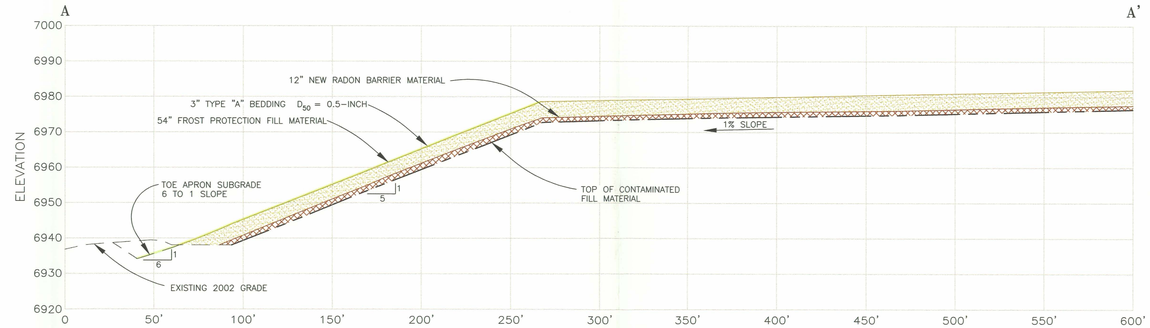

SECTION A–A'

SCALE: HORIZ. 1"=40'
VERT. 1"=20'

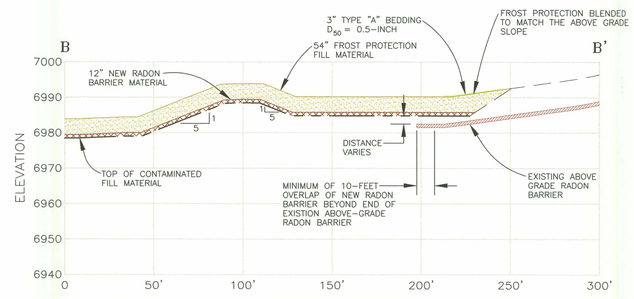

SECTION B–B'

SCALE: HORIZ. 1"=40'
VERT. 1"=20'

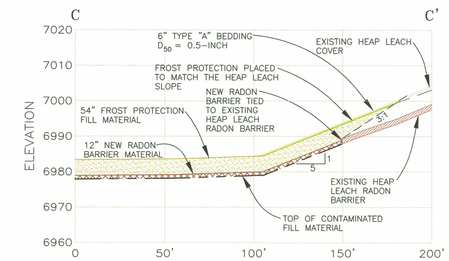

SECTION C–C'

SCALE: HORIZ. 1"=40'
VERT. 1"=20'

N

100' 0 100'

SCALE IN FEET

CONTOUR INTERVAL : 2'

PROFILE LEGEND:

- EXISTING GROUND SURFACE
- HDPE POND LINER
- EXISTING POND CLAY LINER
- EXISTING ABOVE–GRADE AND HEAP LEACH RADON BARRIER
- TOP OF THE CONTAMINATED FILL
- 12" NEW RADON BARRIER
- 54" FROST PROTECTION FILL
- TYPE "A" BEDDING D_{50} = 0.5–INCH

LEGEND:

- 7000 — 2000 AERIAL TOPOGRAPHY UPDATED WITH 2002 SURVEYS
- DRAINAGE PATH/PONDED WATER
- UN–PAVED ROADS
- N 794,000 — UMETCO 1000' SITE GRID
- 6960 — FINISH GRADE TOPOGRAPHY FROST PROTECTION FILL AND TOE APRON SUBGRADE
- A–2385 — TYPE "A" BEDDING PLACEMENT VERIFICATION POINT
- TYPE "A" RIPRAP BEDDING D_{50} = 0.5–INCH

Umetco Minerals Corporation
2754 COMPASS DRIVE, SUITE 280, GRAND JUNCTION, CO 81506

AS BUILT

GHP–2 REPOSITORY
SURVEY VERIFICATION POINTS
EROSION PROTECTION
TYPE "A" RIPRAP BEDDING MATERIAL

GAS HILLS, WYOMING

DATE: JUNE 2007 DWG: GH–GHP2–11–AB SHEET 11 OF 13

D-10