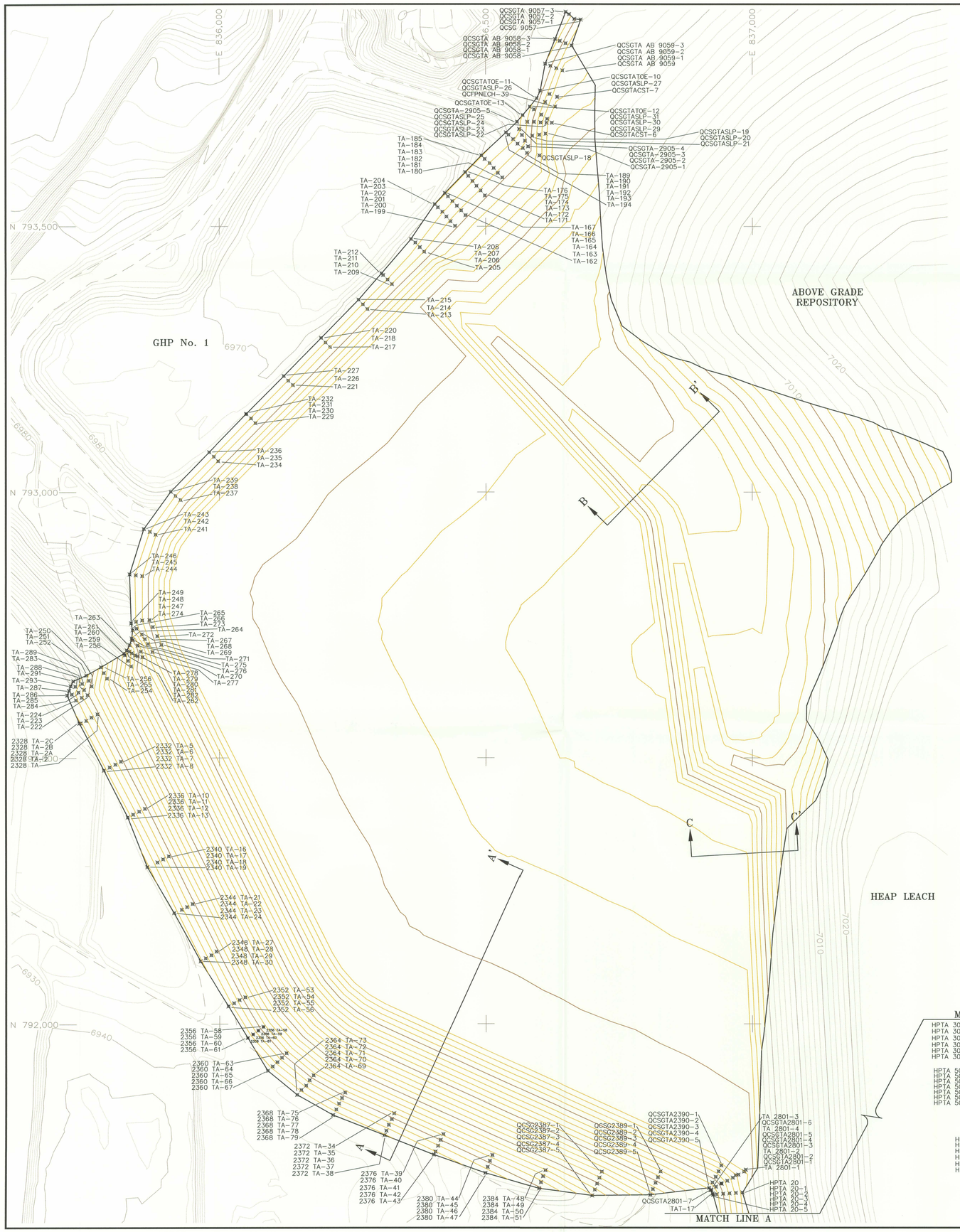

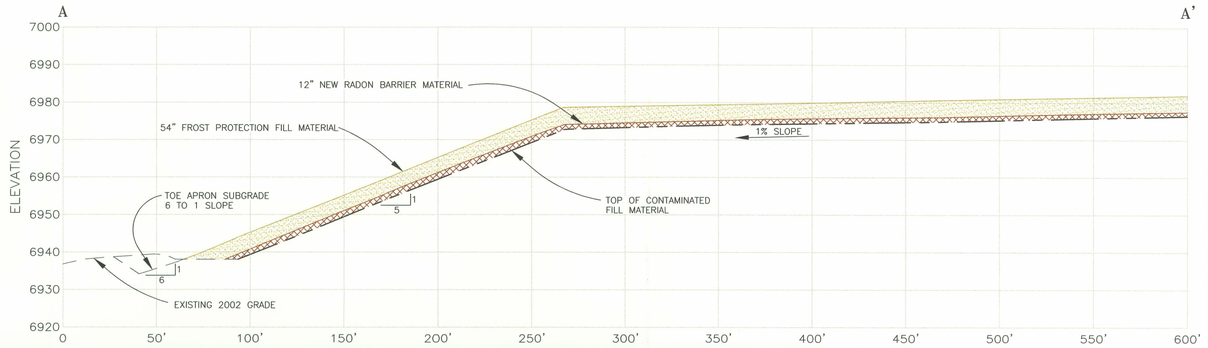

SECTION A–A'

SCALE: HORIZ. 1"=40' VERT. 1"=20'

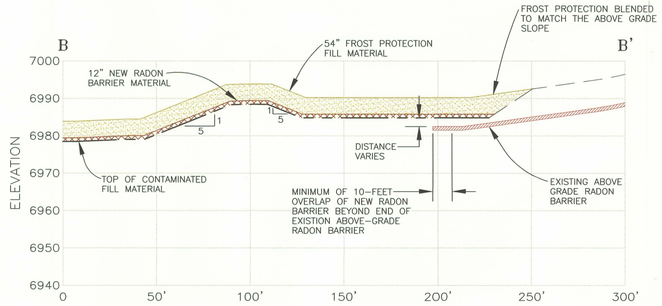

SECTION B–B'

SCALE: HORIZ. 1"=40' VERT. 1"=20'

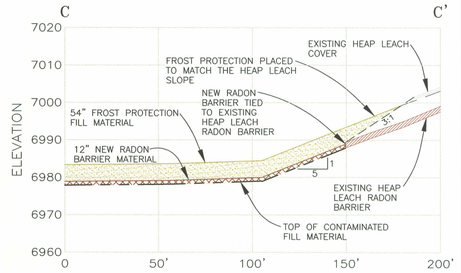

SECTION C–C'

SCALE: HORIZ. 1"=40' VERT. 1"=20'

N

100' 0 100'

SCALE IN FEET

CONTOUR INTERVAL : 2'

PROFILE LEGEND:

- EXISTING GROUND SURFACE
- HDPE POND LINER
- EXISTING POND CLAY LINER
- EXISTING ABOVE–GRADE AND HEAP LEACH RADON BARRIER
- TOP OF THE CONTAMINATED FILL
- 12" NEW RADON BARRIER
- 54" FROST PROTECTION FILL

LEGEND:

- 7000 — EXISTING 2000 AERIAL TOPOGRAPHY UPDATED WITH 2002 SURVEYS
- DRAINAGE PATH/PONDED WATER
- UN–PAVED ROADS
- N 794,000 — UMETCO 1000' SITE GRID
- EXISTING RADON BARRIER LIMITS FOR THE ABOVE–GRADE AND HEAP LEACH REPOSITORIES
- 6960 — FINISH GRADE TOPOGRAPHY RADON BARRIER FILL AREA
- TA–480 — TOE APRON SUBGRADE SURVEY VERIFICATION POINT

Umetco Minerals Corporation
2754 COMPASS DRIVE, SUITE 280, GRAND JUNCTION, CO 81506

AS BUILT

GHP–2 REPOSITORY
FINAL CONTOURS AND
SURVEY VERIFICATION POINTS
TOE APRON SUBGRADE

GAS HILLS, WYOMING

DATE: JUNE 2007 DWG: GH–GHP2–08–AB SHEET 8 OF 13

D-08