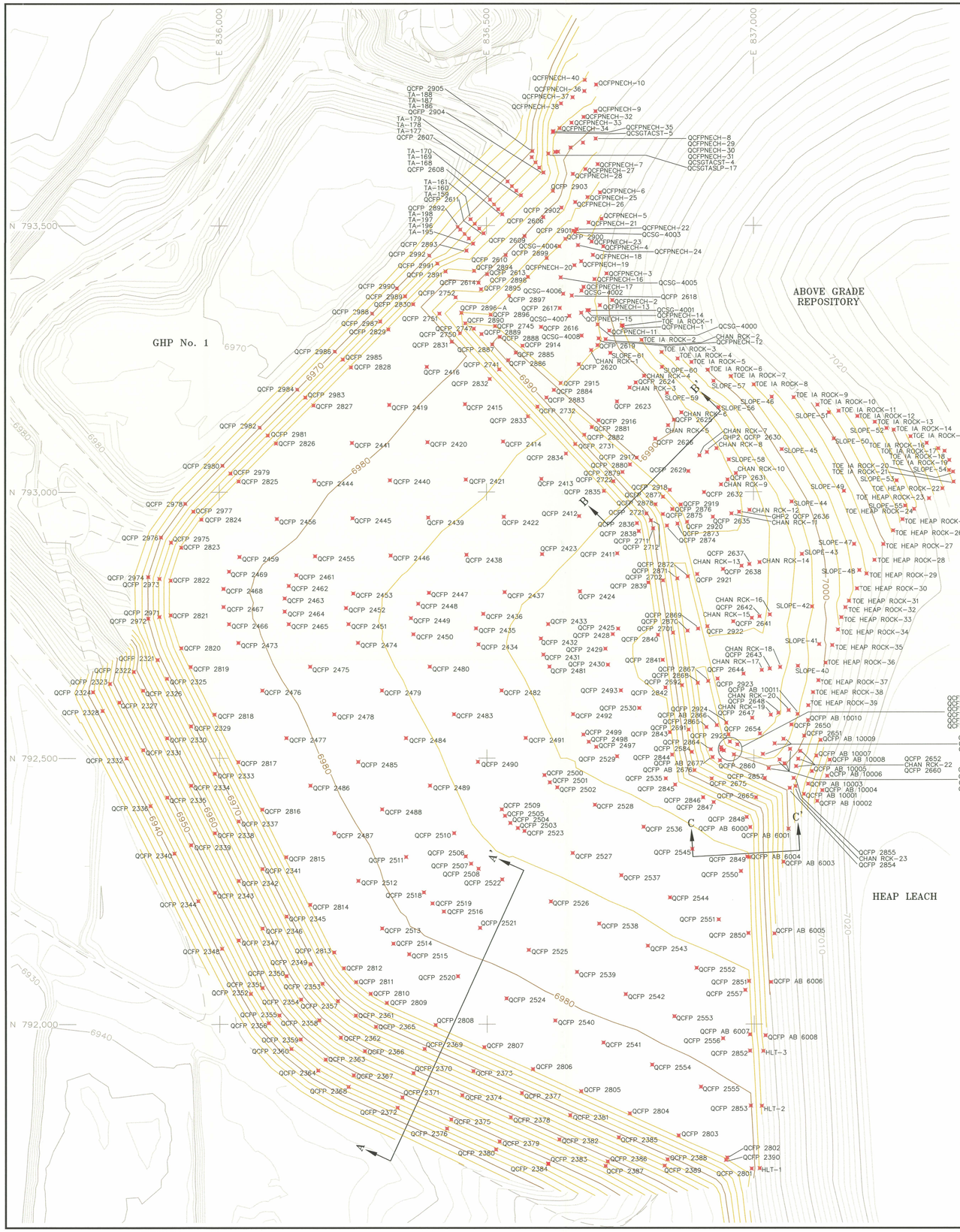

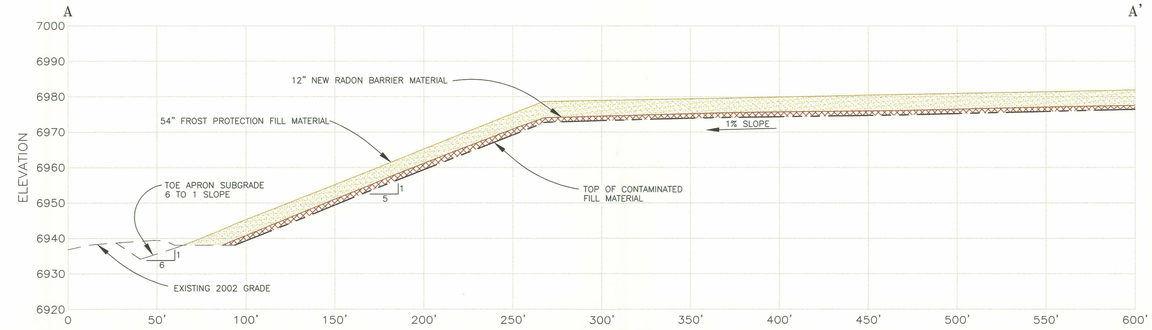

SECTION A–A'

SCALE: HORIZ. 1"=40'
VERT. 1"=20'

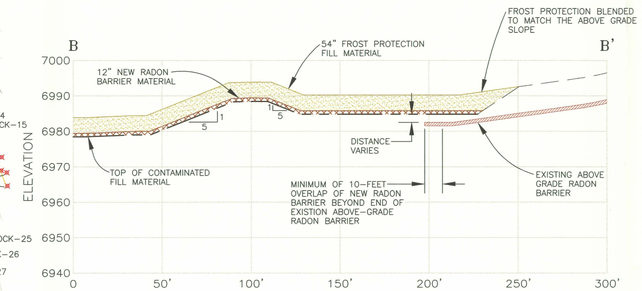

SECTION B–B'

SCALE: HORIZ. 1"=40'
VERT. 1"=20'

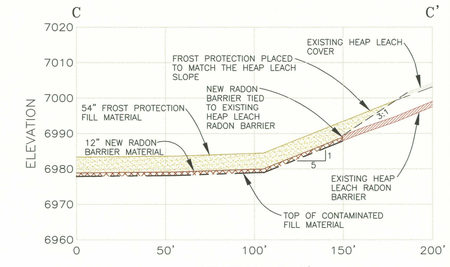

SECTION C–C'

SCALE: HORIZ. 1"=40'
VERT. 1"=20'

PROFILE LEGEND:

- EXISTING GROUND SURFACE
- HDPE POND LINER
- EXISTING POND CLAY LINER
- EXISTING ABOVE–GRADE AND HEAP LEACH RADON BARRIER
- TOP OF THE CONTAMINATED FILL
- 12" NEW RADON BARRIER
- 54" FROST PROTECTION FILL

N

100' 0 100'

SCALE IN FEET

CONTOUR INTERVAL : 2'

LEGEND:

- 7000 — EXISTING 2000 AERIAL TOPOGRAPHY UPDATED WITH 2002 SURVEYS
- DRAINAGE PATH/PONDED WATER
- UN–PAVED ROADS
- N 794,000 — UMETCO 1000' SITE GRID
- 6960 — FINISH GRADE TOPOGRAPHY FROST PROTECTION FILL AREA
- QCFP 480 — FROST PROTECTION FILL SURVEY VERIFICATION POINT

Umetco Minerals Corporation
2754 COMPASS DRIVE, SUITE 280, GRAND JUNCTION, CO 81506

AS BUILT

GHP–2 REPOSITORY
FINAL CONTOURS AND
SURVEY VERIFICATION POINTS
FROST PROTECTION FILL

GAS HILLS, WYOMING

DATE: JUNE 2007 DWG: GH–GHP2–07–AB SHEET 7 OF 13

D-07