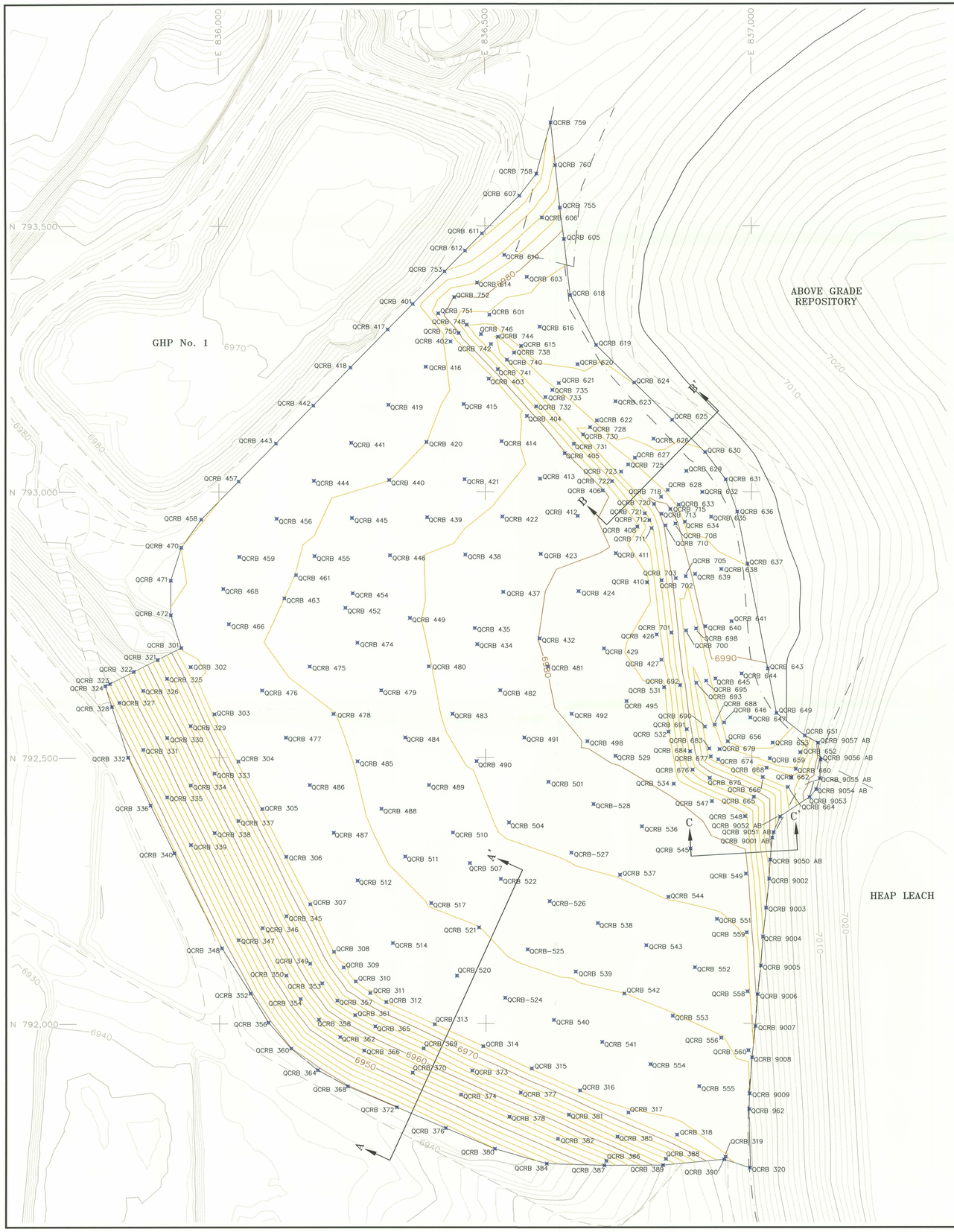

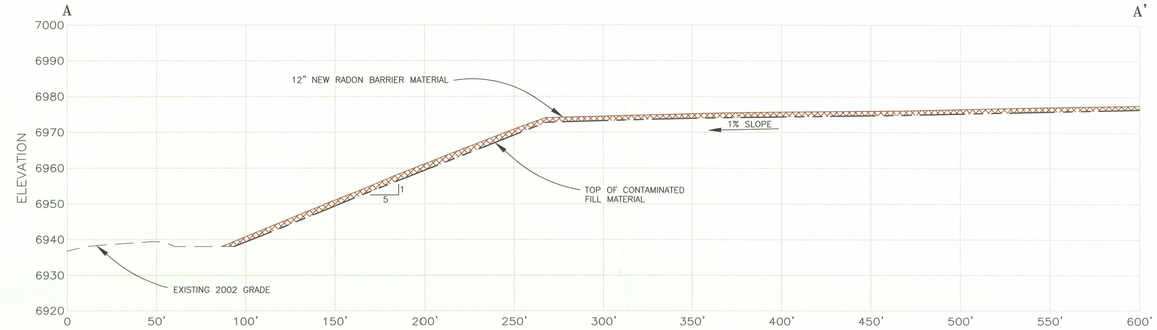

SECTION A–A'

SCALE: HORIZ. 1"=40'
VERT. 1"=20'

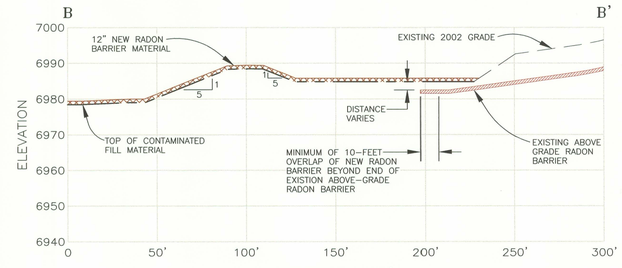

SECTION B–B'

SCALE: HORIZ. 1"=40'
VERT. 1"=20'

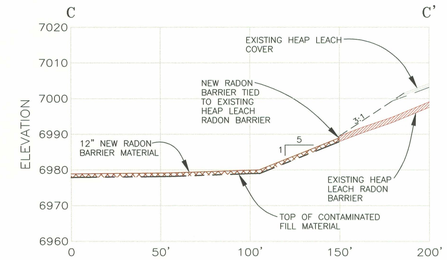

SECTION C–C'

SCALE: HORIZ. 1"=40'
VERT. 1"=20'

PROFILE LEGEND:

- EXISTING GROUND SURFACE
- HDPE POND LINER
- EXISTING POND CLAY LINER
- EXISTING ABOVE–GRADE AND HEAP LEACH RADON BARRIER
- TOP OF THE CONTAMINATED FILL
- 12" NEW RADON BARRIER

N

100' 0 100'

SCALE IN FEET

CONTOUR INTERVAL : 2'

LEGEND:

- 7000 — EXISTING 2000 AERIAL TOPOGRAPHY UPDATED WITH 2002 SURVEYS
- DRAINAGE PATH/PONDED WATER
- UN–PAVED ROADS
- N 794,000 — UMETCO 1000' SITE GRID
- EXISTING RADON BARRIER LIMITS FOR THE ABOVE–GRADE AND HEAP LEACH REPOSITORIES
- 6960 — FINISH GRADE TOPOGRAPHY RADON BARRIER FILL AREA
- QCRB 480 — RADON BARRIER FILL SURVEY VERIFICATION POINT

Umetco Minerals Corporation
2754 COMPASS DRIVE, SUITE 280, GRAND JUNCTION, CO 81506

AS BUILT

GHP–2 REPOSITORY
FINAL CONTOURS AND
SURVEY VERIFICATION POINTS
RADON BARRIER FILL AREA

GAS HILLS, WYOMING

DATE: JUNE 2007 DWG: GH–GHP2–04–AB SHEET 4 OF 13

D-04