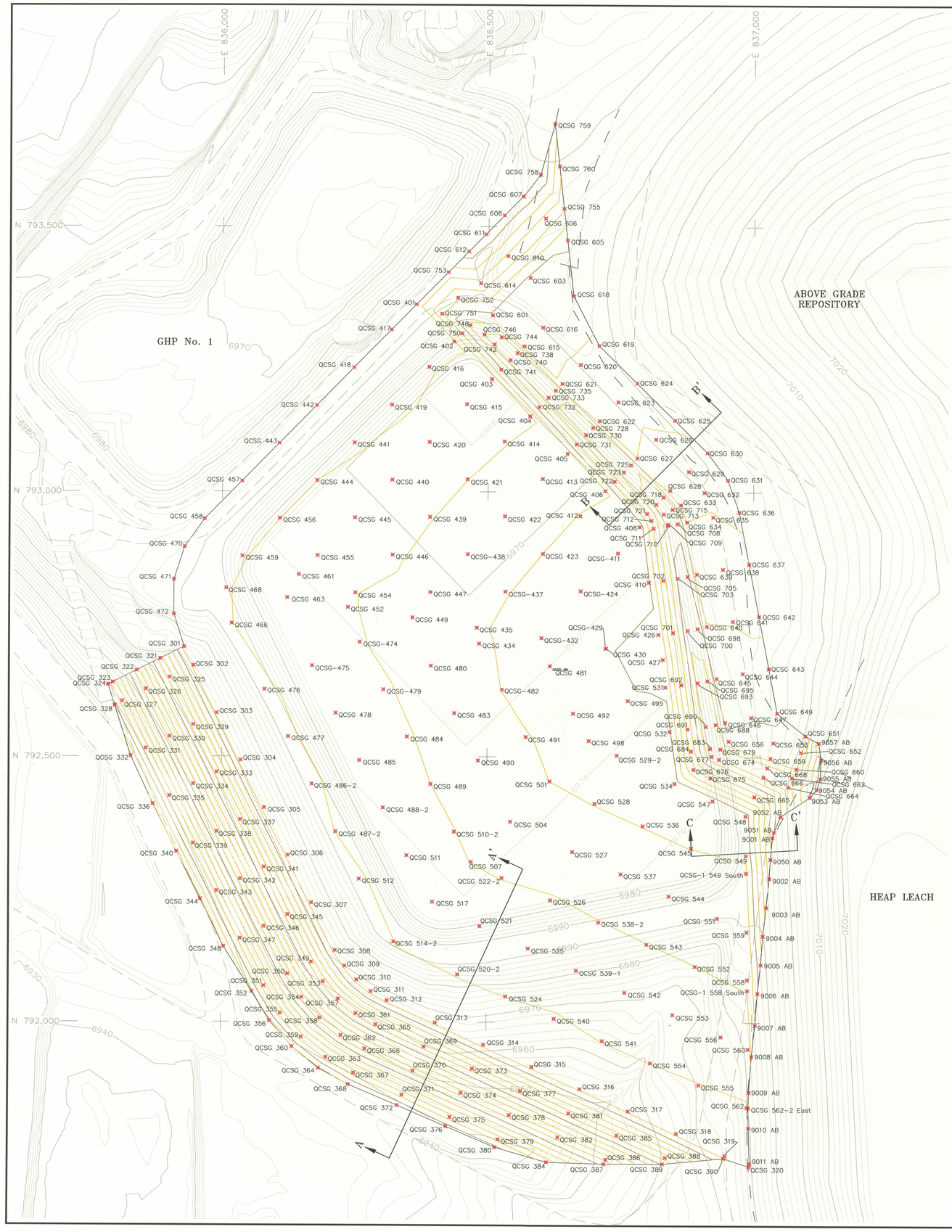

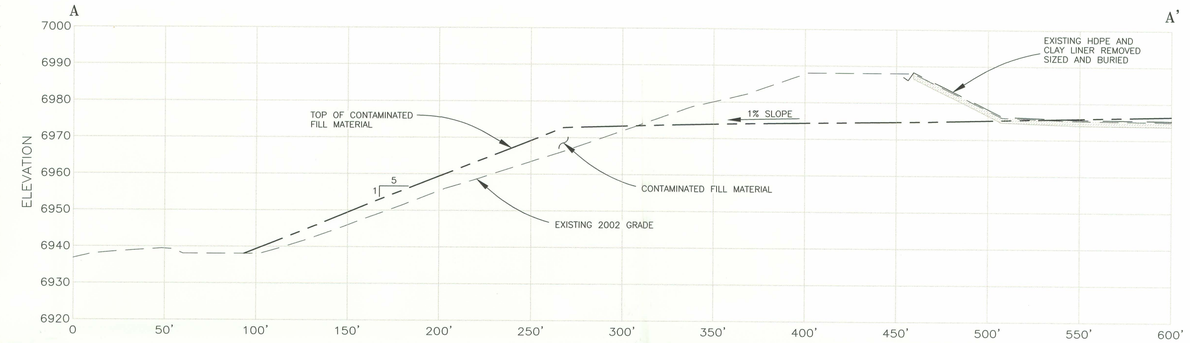

SECTION A–A'

SCALE: HORIZ. 1"=40'
VERT. 1"=20'

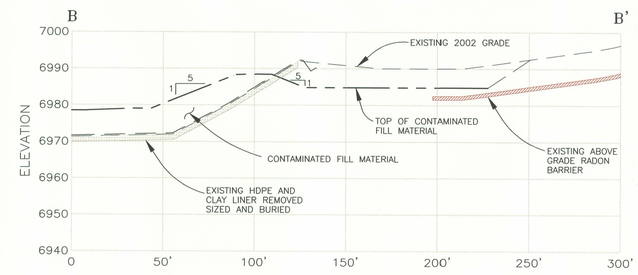

SECTION B–B'

SCALE: HORIZ. 1"=40'
VERT. 1"=20'

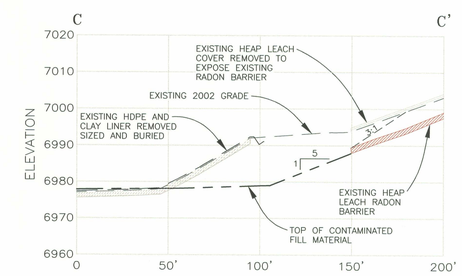

SECTION C–C'

SCALE: HORIZ. 1"=40'
VERT. 1"=20'

PROFILE LEGEND:

- EXISTING GROUND SURFACE
- HDPE POND LINER
- EXISTING POND CLAY LINER
- EXISTING ABOVE–GRADE AND HEAP LEACH RADON BARRIER
- TOP OF THE CONTAMINATED FILL

N

100' 0 100'

SCALE IN FEET

CONTOUR INTERVAL : 2'

LEGEND:

- 7000 — EXISTING 2000 AERIAL TOPOGRAPHY UPDATED WITH 2002 SURVEYS
- DRAINAGE PATH/PONDED WATER
- UN–PAVED ROADS
- N 794,000 — UMETCO 1000' SITE GRID
- 6960 — FINISH GRADE TOPOGRAPHY CONTAMINATED FILL AREA
- QCSG 480 — CONTAMINATED FILL SURVEY VERIFICATION POINT

Umetco Minerals Corporation
2754 COMPASS DRIVE, SUITE 280, GRAND JUNCTION, CO 81506

AS BUILT

GHP–2 REPOSITORY
FINAL CONTOURS AND
SURVEY VERIFICATION POINTS
CONTAMINATED FILL AREA

GAS HILLS, WYOMING

DATE: JUNE 2007 DWG: GH–GHP2–02–AB SHEET 2 OF 13

D-02