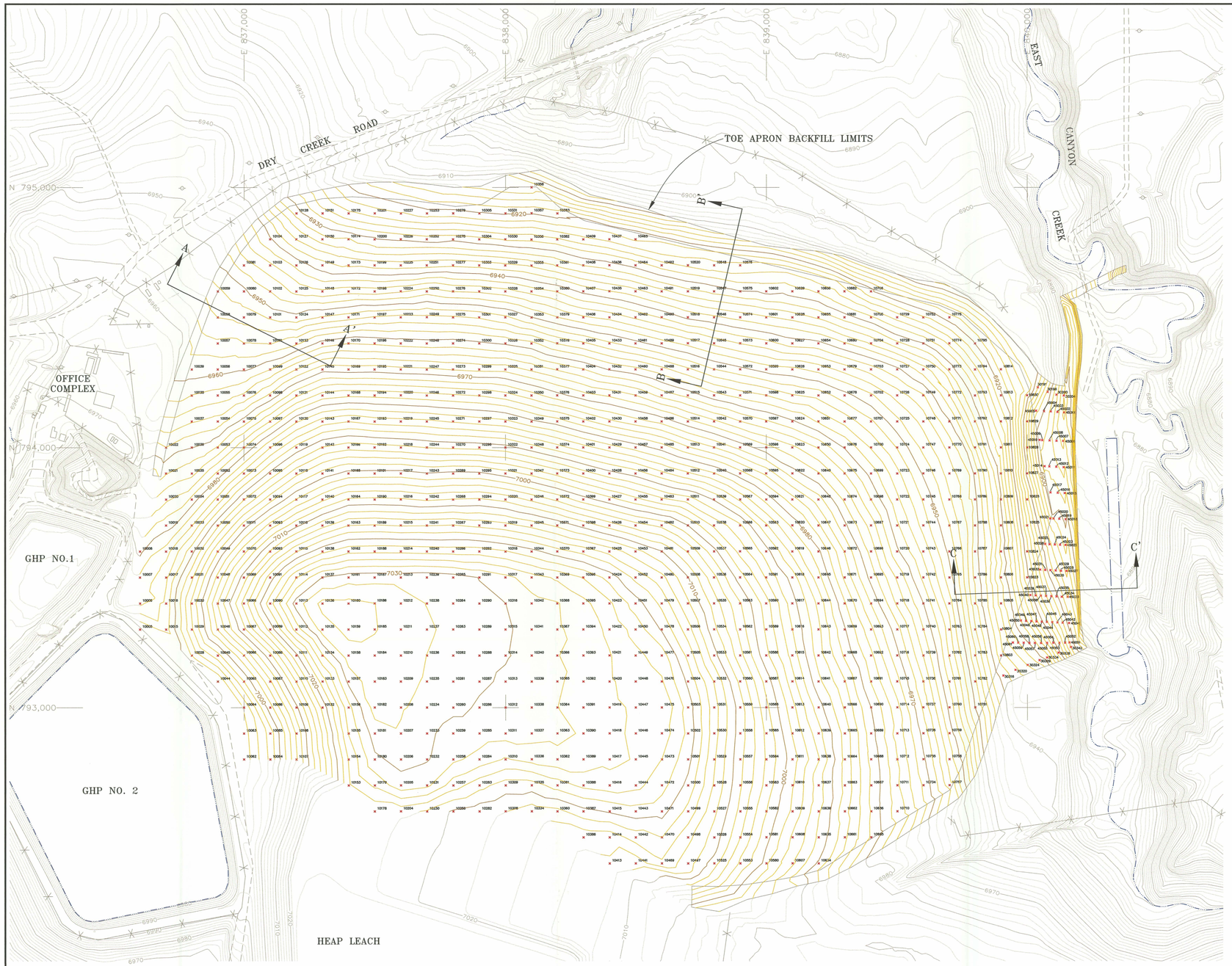

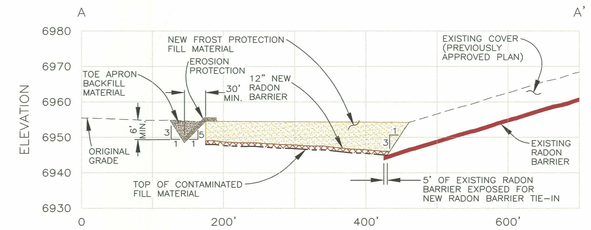

SECTION A–A'

SCALE: HORIZ. 1" = 100'
VERT. 1' = 20'

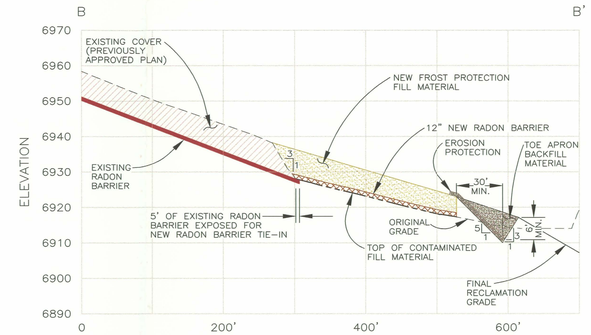

SECTION B–B'

SCALE: HORIZ. 1" = 100'
VERT. 1' = 20'

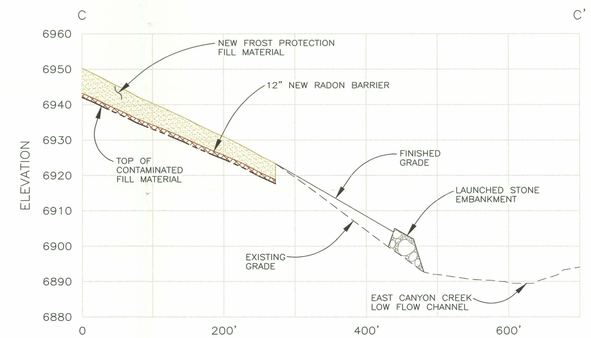

SECTION C–C'

SCALE: HORIZ. 1" = 100'
VERT. 1' = 20'

PROFILE LEGEND:

- EXISTING GRADE 2002 TOPOGRAPHY
- EXISTING RADON BARRIER
- TOP OF THE CONTAMINATED FILL
- 12" NEW RADON BARRIER
- NEW FROST PROTECTION MATERIAL
- TOE APRON BACKFILL MATERIAL
- EROSION PROTECTION

N

200' 0 200'

SCALE IN FEET
CONTOUR INTERVAL : 2'

LEGEND:

- 7000 — 2000 AERIAL TOPOGRAPHY UPDATED WITH 2002 SURVEYS
- DRAINAGE PATH/PONDED WATER
- UN–PAVED ROADS
- N 794,000 — UMETCO 1000' SITE GRID
- 6960 — FINISH GRADE TOPOGRAPHY ABOVE GRADE REGRADE AND TOE APRON BACKFILL
- 10388 — ABOVE GRADE REGRADE VERIFICATION POINT

Umetco Minerals Corporation
2754 COMPASS DRIVE, SUITE 280, GRAND JUNCTION, CO 81506

AS BUILT

ABOVE–GRADE TAILINGS IMPOUNDMENT
DESIGN ENHANCEMENT
FINAL CONTOURS AND SURVEY VERIFICATION POINTS
REGRADING OF PREVIOUSLY RECLAIMED IMPOUNDMENT
AND EAST CANYON CREEK REALIGNMENT FILL AREA

GAS HILLS, WYOMING

DATE: JUNE 2007 DWG: GH–AG–12–AB SHEET 12 OF 15

D-12