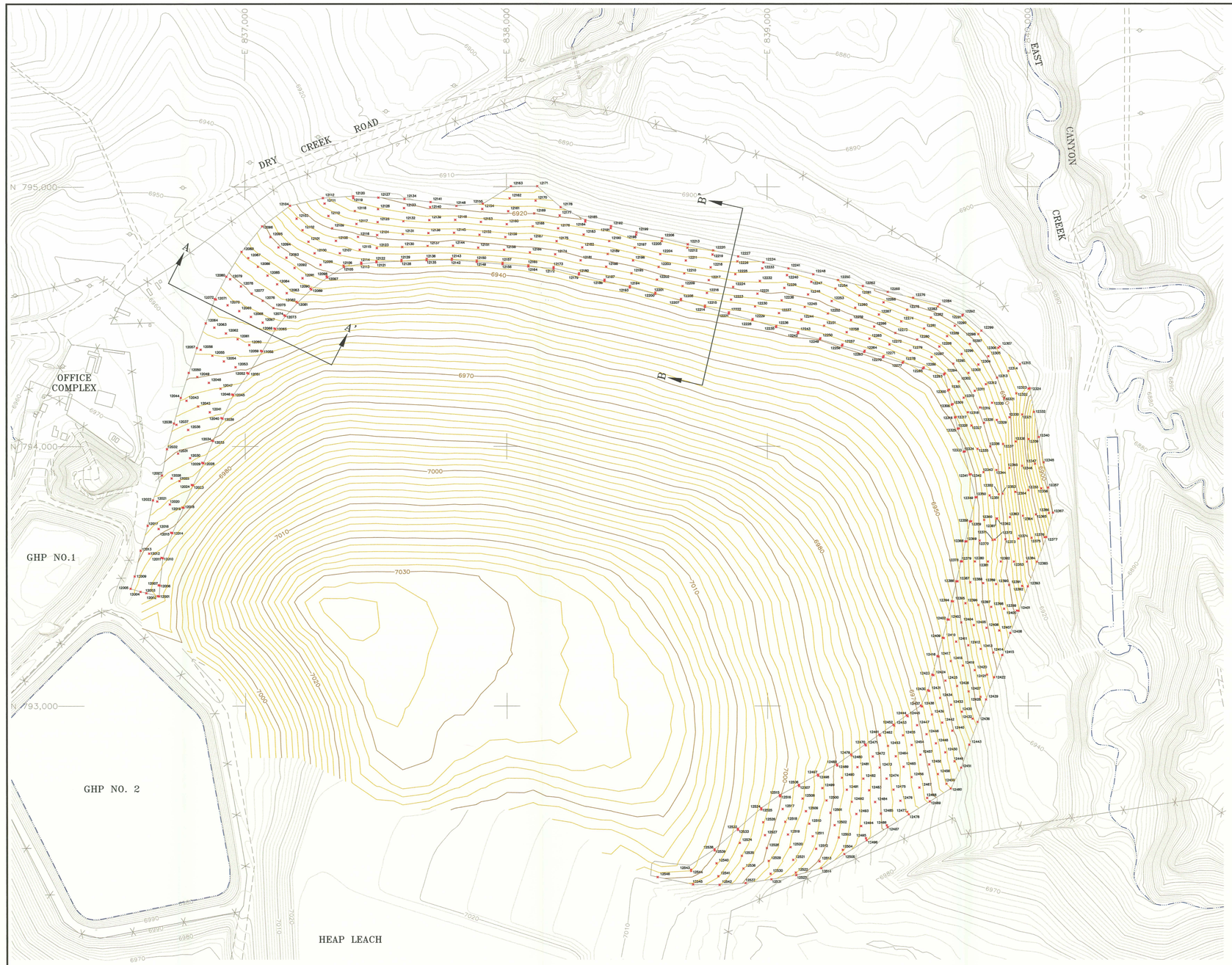

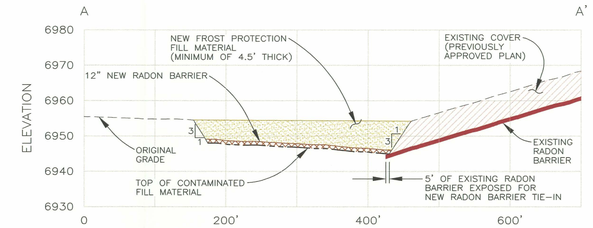

SECTION A–A'

SCALE: HORIZ. 1" = 100'
VERT. 1' = 20'

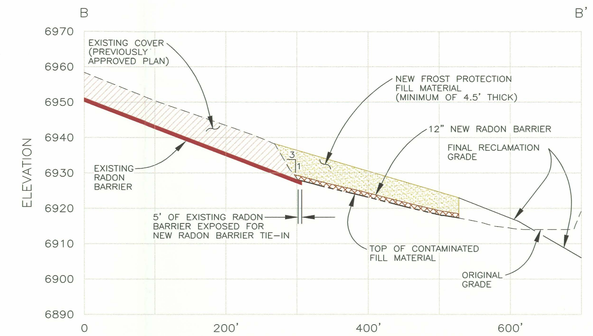

SECTION B–B'

SCALE: HORIZ. 1" = 100'
VERT. 1' = 20'

PROFILE LEGEND:

- EXISTING GRADE 2002 TOPOGRAPHY
- EXISTING RADON BARRIER
- TOP OF THE CONTAMINATED FILL
- 12" NEW RADON BARRIER
- NEW FROST PROTECTION MATERIAL

N

200' 0 200'

SCALE IN FEET
CONTOUR INTERVAL : 2'

LEGEND:

- 7000 — 2000 AERIAL TOPOGRAPHY UPDATED WITH 2002 SURVEYS
- DRAINAGE PATH/PONDED WATER
- UN–PAVED ROADS
- N 794,000 — UMETCO 1000' SITE GRID
- 6960 — FINISH GRADE TOPOGRAPHY FROST PROTECTION FILL AREA
- 12138 — FROST PROTECTION FILL SURVEY VERIFICATION POINT

Umetco Minerals Corporation
2754 COMPASS DRIVE, SUITE 280, GRAND JUNCTION, CO 81506

AS BUILT

ABOVE–GRADE TAILINGS IMPOUNDMENT
DESIGN ENHANCEMENT
FINAL CONTOURS AND
SURVEY VERIFICATION POINTS
FROST PROTECTION LAYER

GAS HILLS, WYOMING

DATE: JUNE 2007 DWG: GH–AG–07–AB SHEET 7 OF 15

D-07