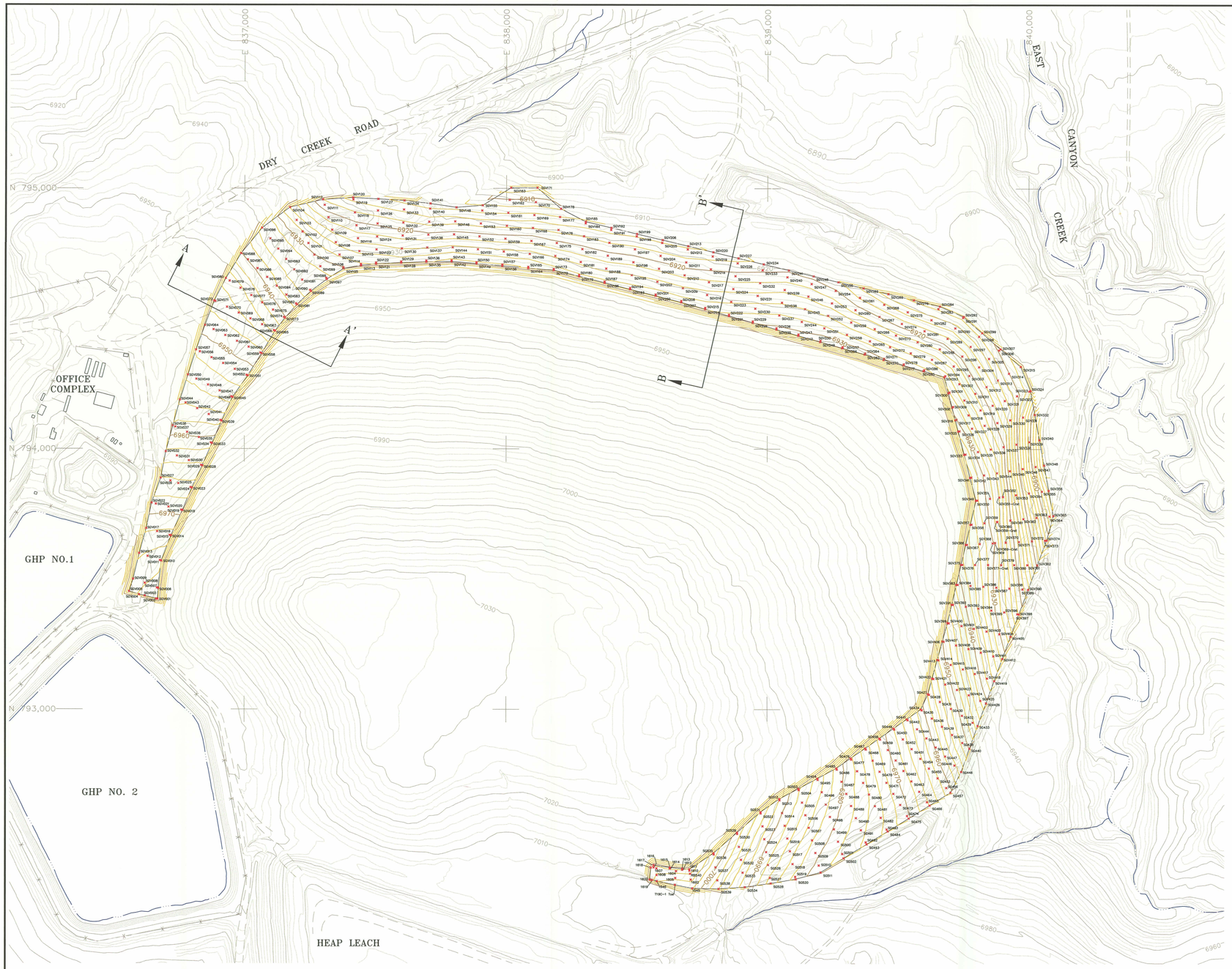

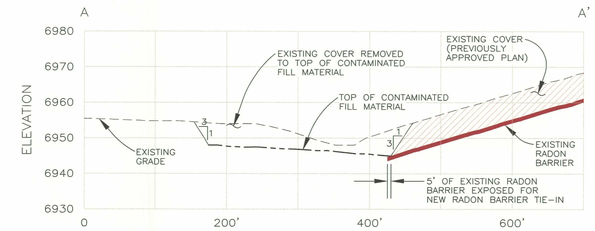

SECTION A–A'

SCALE: HORIZ. 1" = 100'
VERT. 1' = 20'

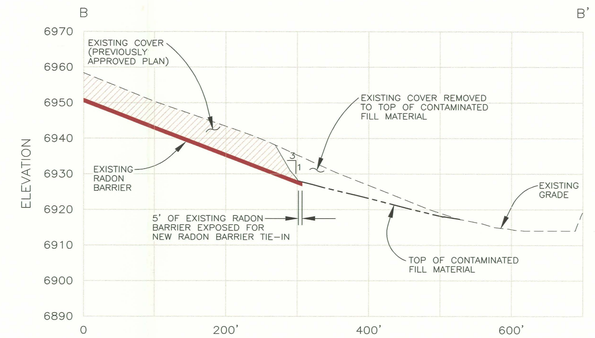

SECTION B–B'

SCALE: HORIZ. 1" = 100'
VERT. 1' = 20'

PROFILE LEGEND:

- EXISTING GRADE 1997 AERIAL TOPOGRAPHY
- EXISTING RADON BARRIER
- TOP OF THE CONTAMINATED FILL

N

200' 0 200'

SCALE IN FEET

CONTOUR INTERVAL : 2'

LEGEND:

- 7000 — EXISTING 1997 AERIAL TOPOGRAPHY
- DRAINAGE PATH/PONDED WATER
- UN–PAVED ROADS
- N 794,000 — UMETCO 1000' SITE GRID
- 6960 — FINISH GRADE TOPOGRAPHY CONTAMINATED FILL AREA
- SDV260 — CONTAMINATED FILL SURVEY VERIFICATION POINT

Umetco Minerals Corporation
2754 COMPASS DRIVE, SUITE 280, GRAND JUNCTION, CO 81506

AS BUILT

ABOVE–GRADE TAILINGS IMPOUNDMENT
DESIGN ENHANCEMENT
FINAL CONTOURS AND
SURVEY VERIFICATION POINTS
CONTAMINATED FILL AREA

GAS HILLS, WYOMING

DATE: JUNE 2007 DWG: GH–AG–03–AB SHEET 3 OF 15

D-03