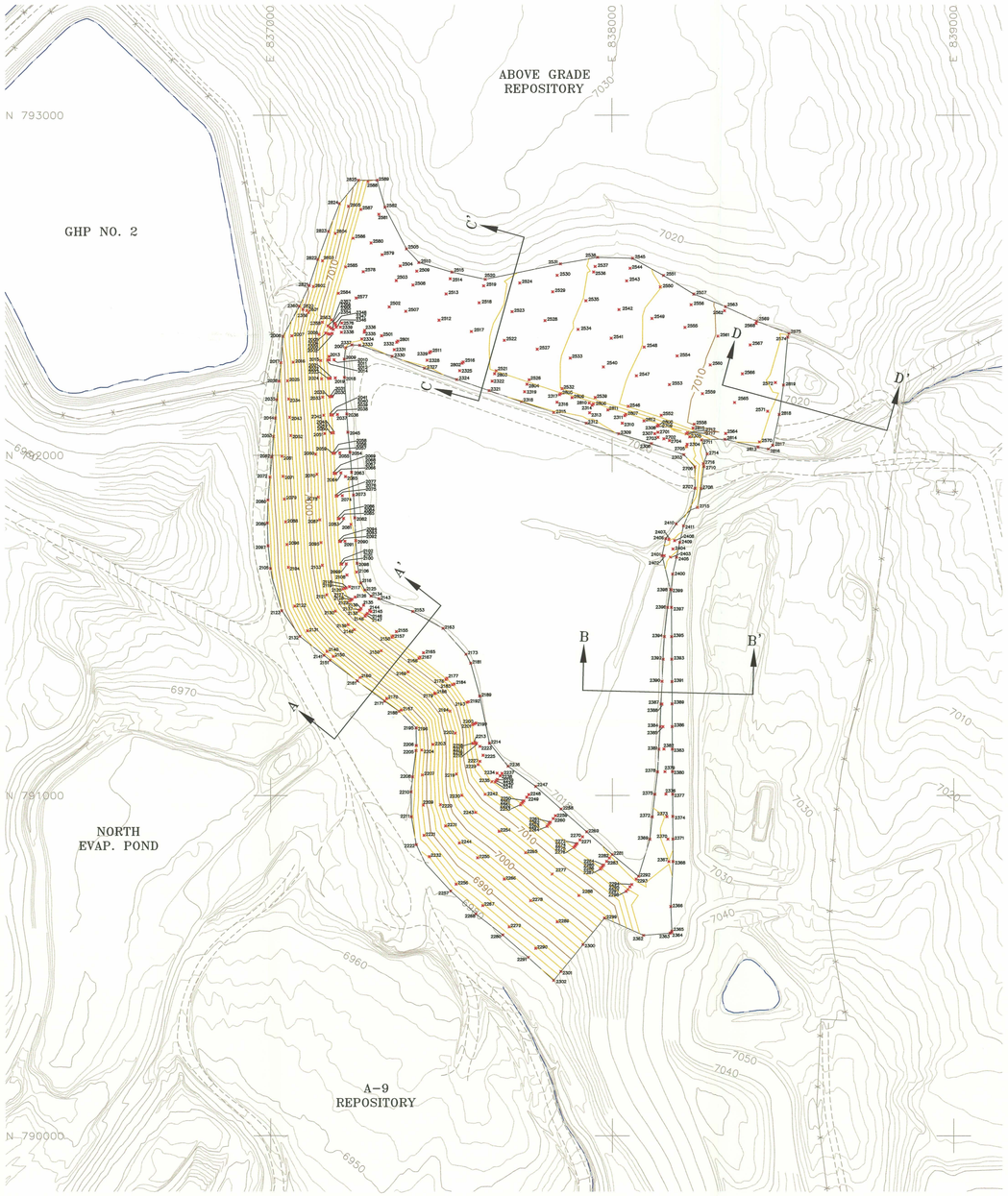

PROFILE LEGEND:

- EXISTING GRADE 1997 TOPOGRAPHY
- EXISTING RADON BARRIER
- TOP OF THE CONTAMINATED FILL
- 18" NEW RADON BARRIER

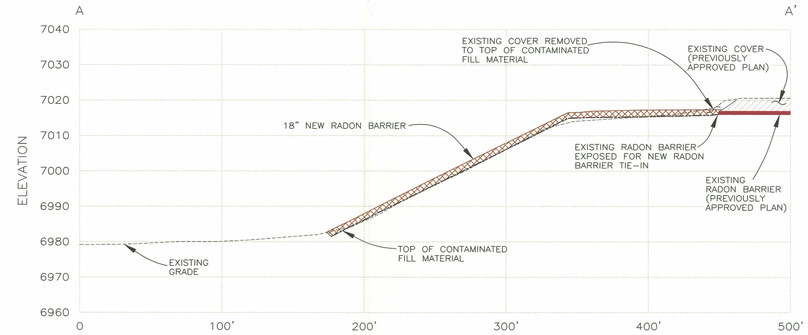

SECTION A–A'

SCALE: HORIZ. 1" = 50'
VERT. 1' = 20'

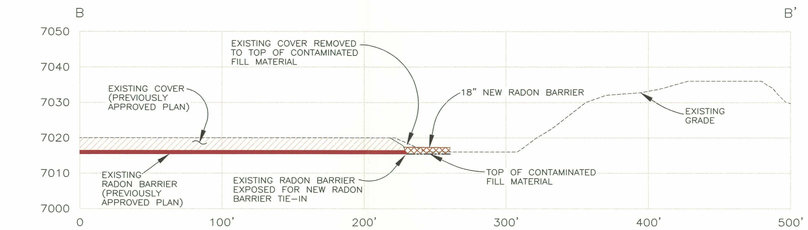

SECTION B–B'

SCALE: HORIZ. 1" = 50'
VERT. 1' = 20'

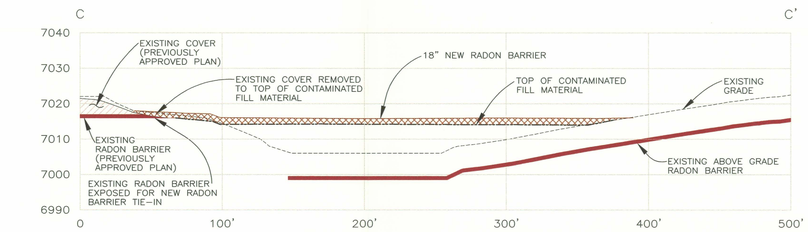

SECTION C–C'

SCALE: HORIZ. 1" = 50'
VERT. 1' = 20'

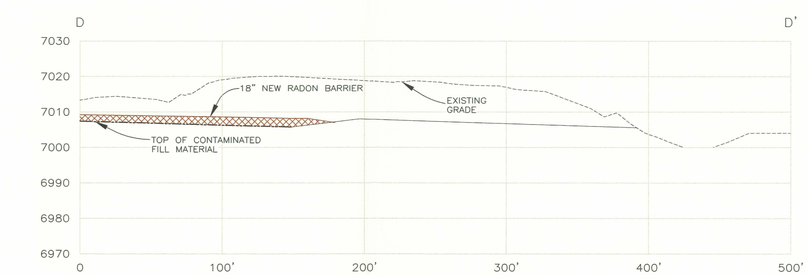

SECTION D–D'

SCALE: HORIZ. 1" = 50'
VERT. 1' = 20'

N

200' 0 200'

SCALE IN FEET

CONTOUR INTERVAL : 2'

LEGEND:

- 7000 — EXISTING 1997 AERIAL TOPOGRAPHY
- DRAINAGE PATH/PONDED WATER
- UN-PAVED ROADS
- N 794,000 — UMETCO 1000' SITE GRID
- 6960 — FINISH GRADE TOPOGRAPHY RADON BARRIER FILL AREA
- 2280 — RADON BARRIER FILL SURVEY VERIFICATION POINT

Umetco Minerals Corporation
2754 COMPASS DRIVE, SUITE 280, GRAND JUNCTION, CO 81506

AS BUILT

HEAP LEACH/GAP RECLAMATION
FINAL CONTOURS AND
SURVEY VERIFICATION POINTS
RADON BARRIER FILL AREA

GAS HILLS, WYOMING

DATE: JUNE 2007 DWG: GH-HL-05-AB SHEET 5 OF 13

D-05