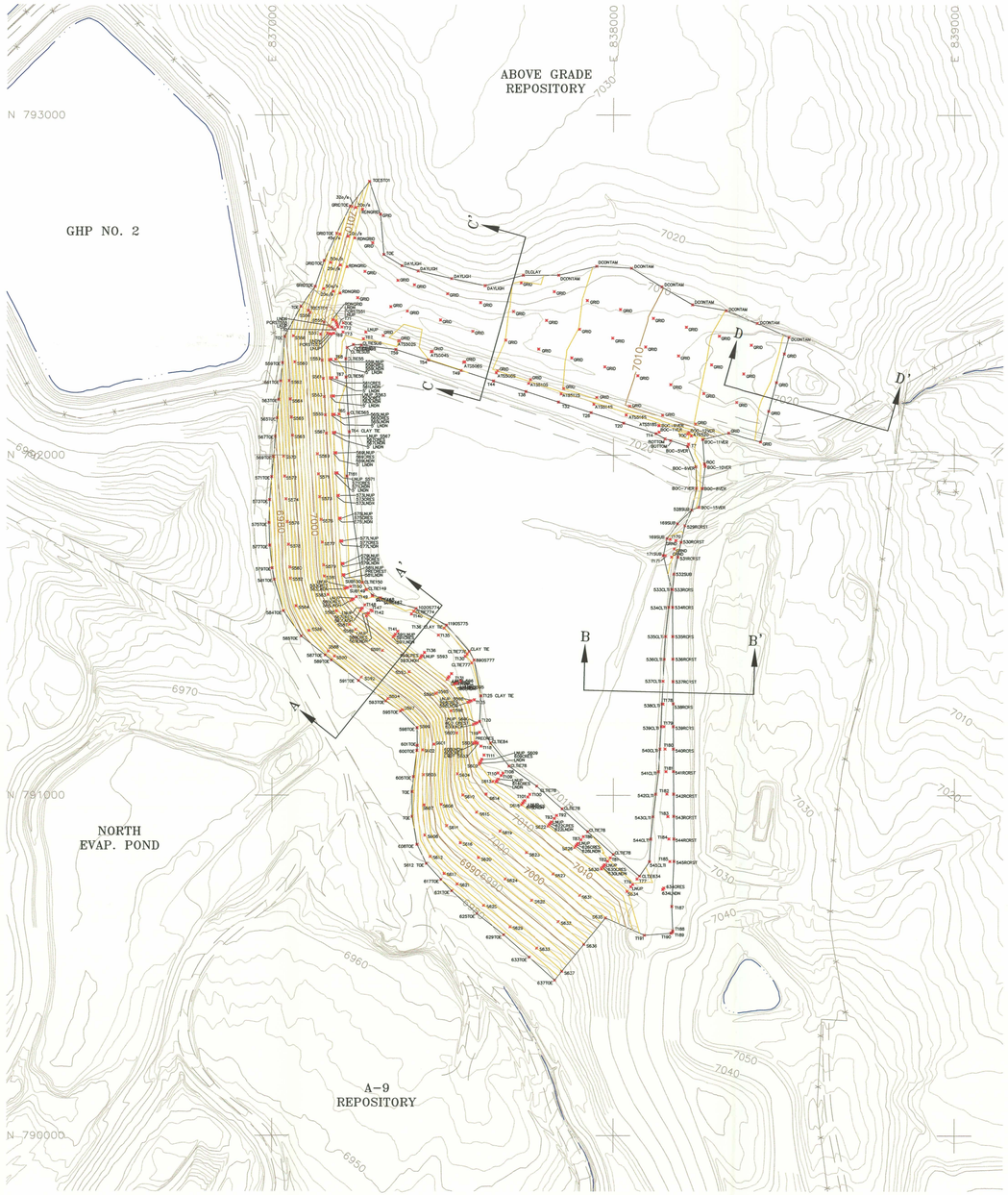

PROFILE LEGEND:

- EXISTING GRADE 1997 TOPOGRAPHY
- EXISTING RADON BARRIER
- TOP OF THE CONTAMINATED FILL

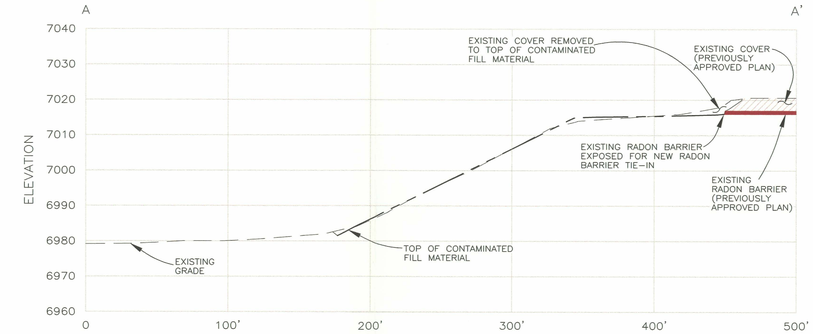

SECTION A–A'
SCALE: HORIZ. 1" = 50'
VERT. 1' = 20'

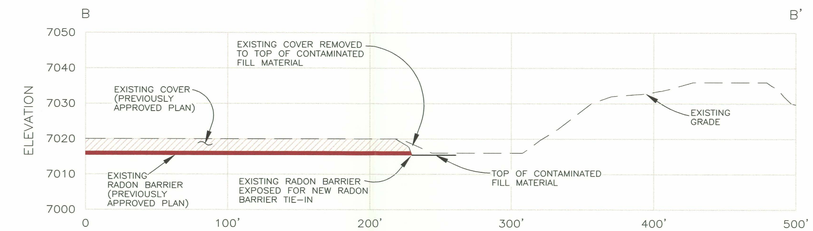

SECTION B–B'
SCALE: HORIZ. 1" = 50'
VERT. 1' = 20'

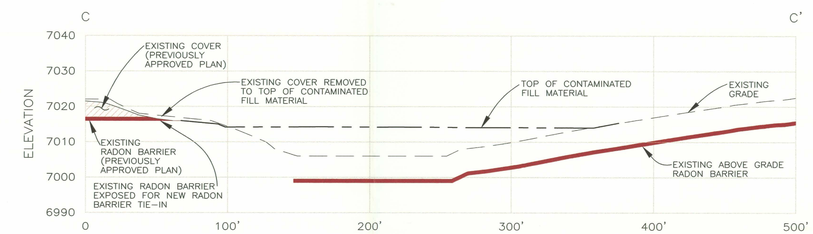

SECTION C–C'
SCALE: HORIZ. 1" = 50'
VERT. 1' = 20'

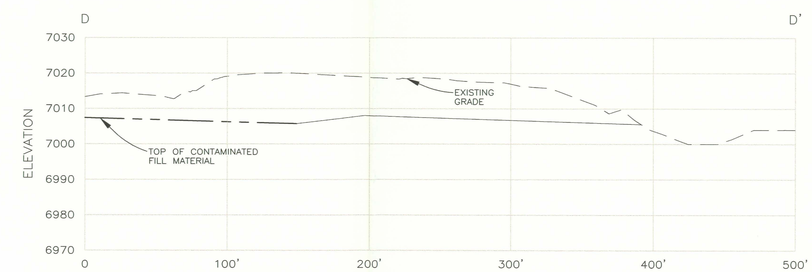

SECTION D–D'
SCALE: HORIZ. 1" = 50'
VERT. 1' = 20'

N

200' 0 200'

SCALE IN FEET
CONTOUR INTERVAL : 2'

LEGEND:

- 7000 — EXISTING 1997 AERIAL TOPOGRAPHY
- DRAINAGE PATH/PONDED WATER
- UN-PAVED ROADS
- N 794,000 — UMETCO 1000' SITE GRID
- 6960 — FINISH GRADE TOPOGRAPHY CONTAMINATED FILL AREA
- 5811 — CONTAMINATED FILL SURVEY VERIFICATION POINT

Umetco Minerals Corporation
2754 COMPASS DRIVE, SUITE 280, GRAND JUNCTION, CO 81506

AS BUILT

HEAP LEACH/GAP RECLAMATION
FINAL CONTOURS AND
SURVEY VERIFICATION POINTS
CONTAMINATED FILL AREA

GAS HILLS, WYOMING

DATE: JUNE 2007 DWG: GH-HL-03-AB SHEET 3 OF 13

D-03