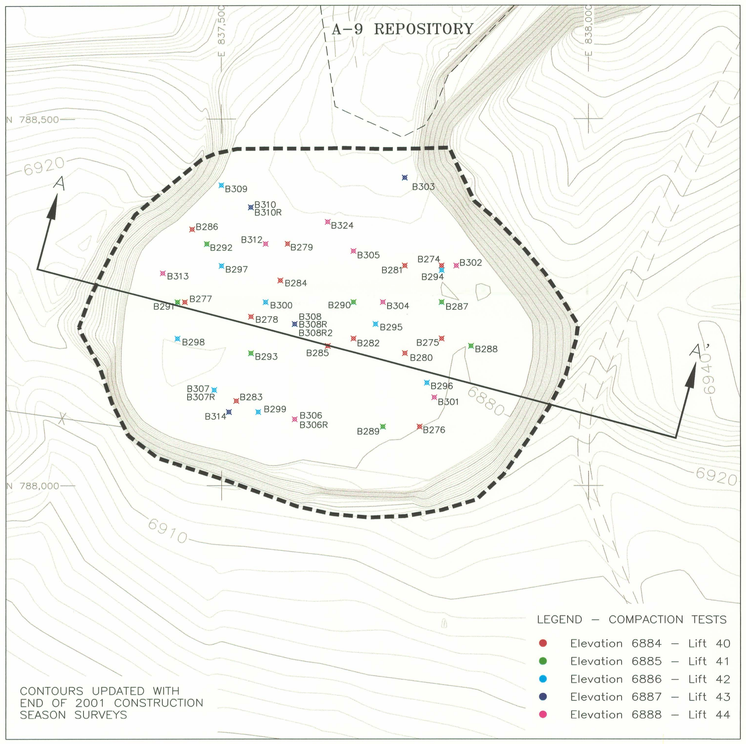

2002–2003 COMPACTION TEST LOCATIONS
ELEVATION 6884 TO 6888

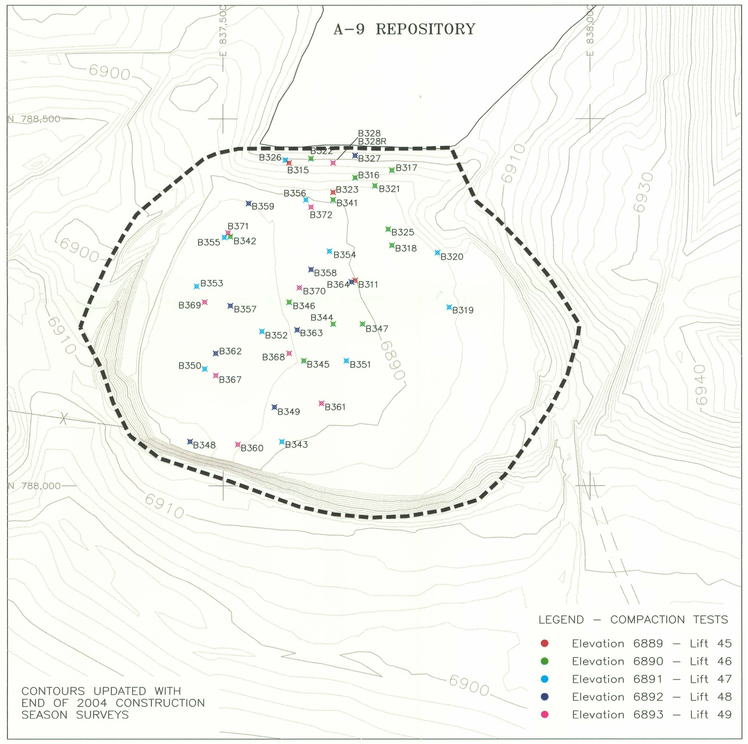

2004–2005 COMPACTION TEST LOCATIONS
ELEVATION 6889 TO 6893

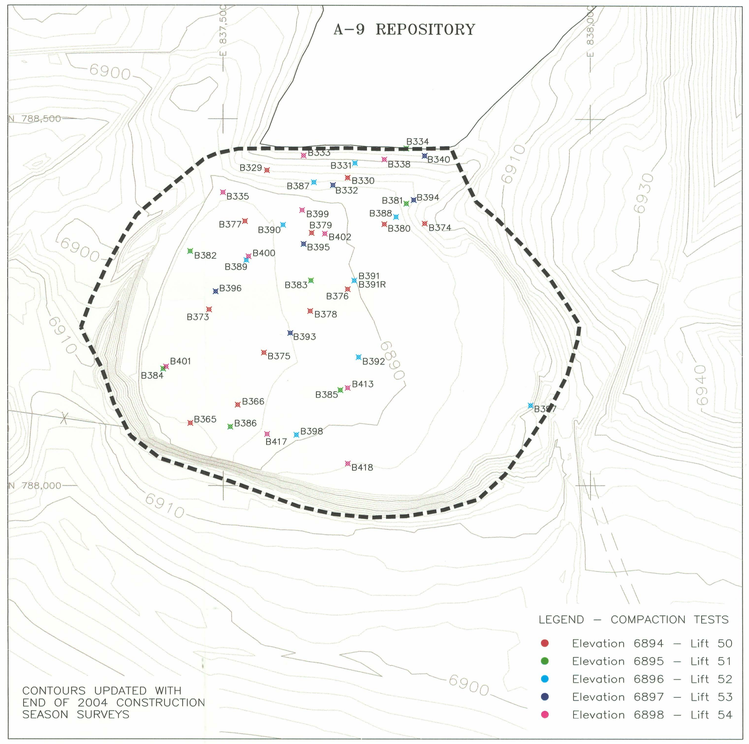

2005 COMPACTION TEST LOCATIONS
ELEVATION 6894 TO 6898

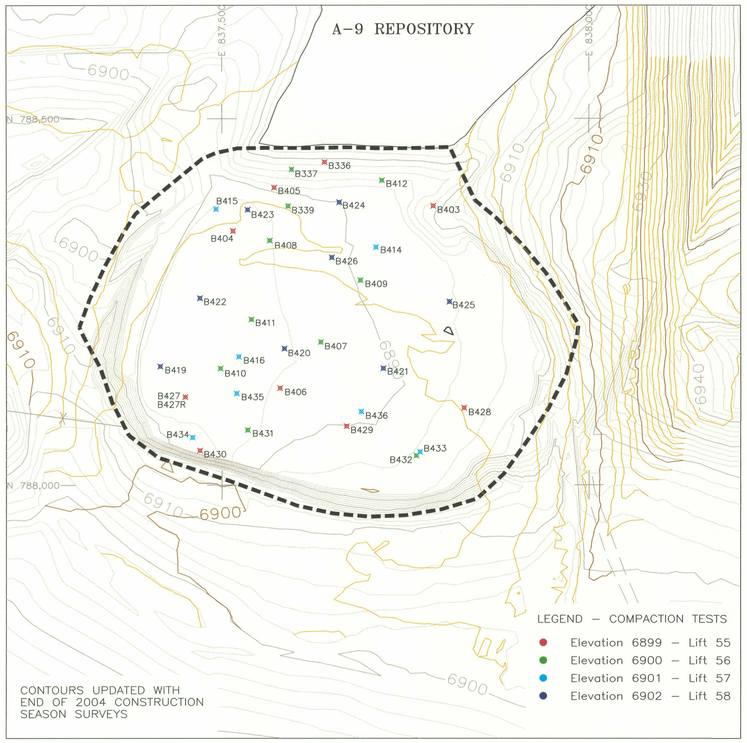

2005 COMPACTION TEST LOCATIONS
ELEVATION 6899 TO 6902

N

100' 0 100'

SCALE IN FEET
CONTOUR INTERVAL : 2'

LEGEND:

- EXISTING 2000 AERIAL TOPOGRAPHY CONTOURS UPDATED AS NOTED
- DRAINAGE PATH/PONDED WATER
- UN–PAVED ROADS
- UMETCO 1000' SITE GRID
- C–18 PIT BOUNDARY
- COMPACTION TEST LOCATIONS AS NOTED
- FINISH GRADE TOPOGRAPHY 2006 SURVEY

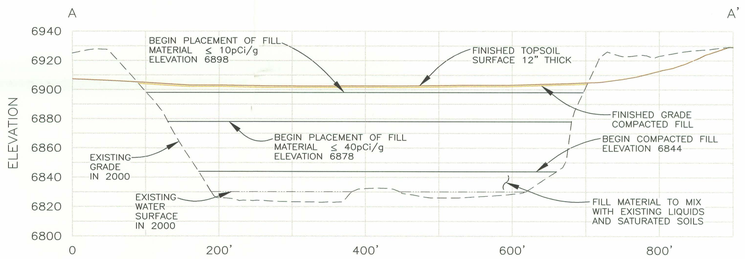

SECTION A–A'
SCALE: HORIZ. 1" = 100'
VERT. 1' = 50'

PROFILE LEGEND:

- EXISTING GRADE 2000 AERIAL TOPOGRAPHY
- EXISTING WATER LEVEL 2000 AERIAL TOPOGRAPHY
- FINISHED GRADE COMPACTED FILL – 2005
- FINISHED GRADE TOPSOIL PLACEMENT – 2006

Umetco Minerals Corporation
2754 COMPASS DRIVE, SUITE 280, GRAND JUNCTION, CO 81506

AS BUILT

RECLAMATION OF THE C–18 PIT
FINAL CONTOURS AND
COMPACTION TEST LOCATIONS
BACKFILL MATERIAL
ELEVATION 6884 TO ELEVATION 6902

GAS HILLS, WYOMING

DATE: JUNE 2007 DWG: GH–C18–04–AB SHEET 4 OF 4

D-16