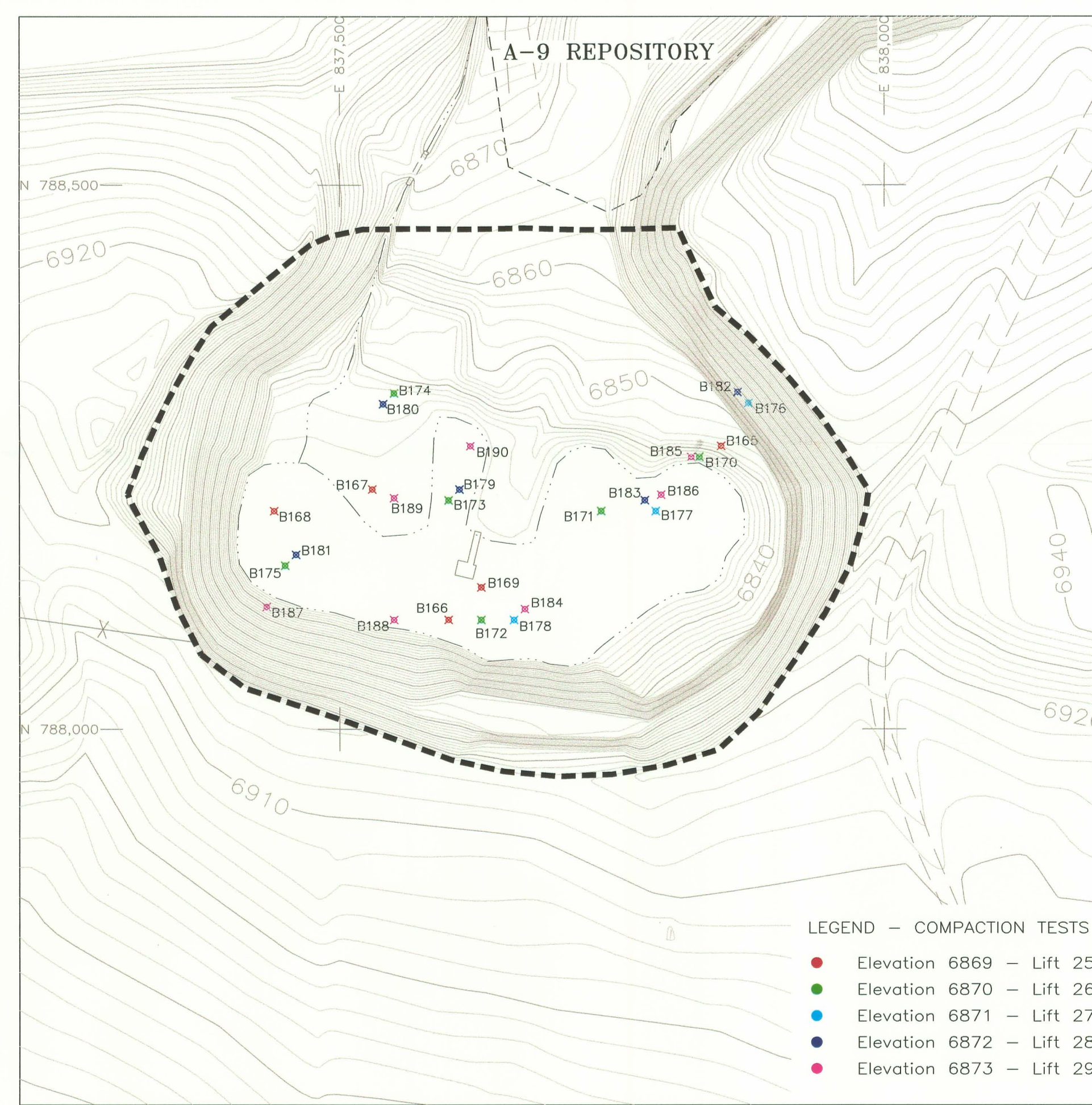
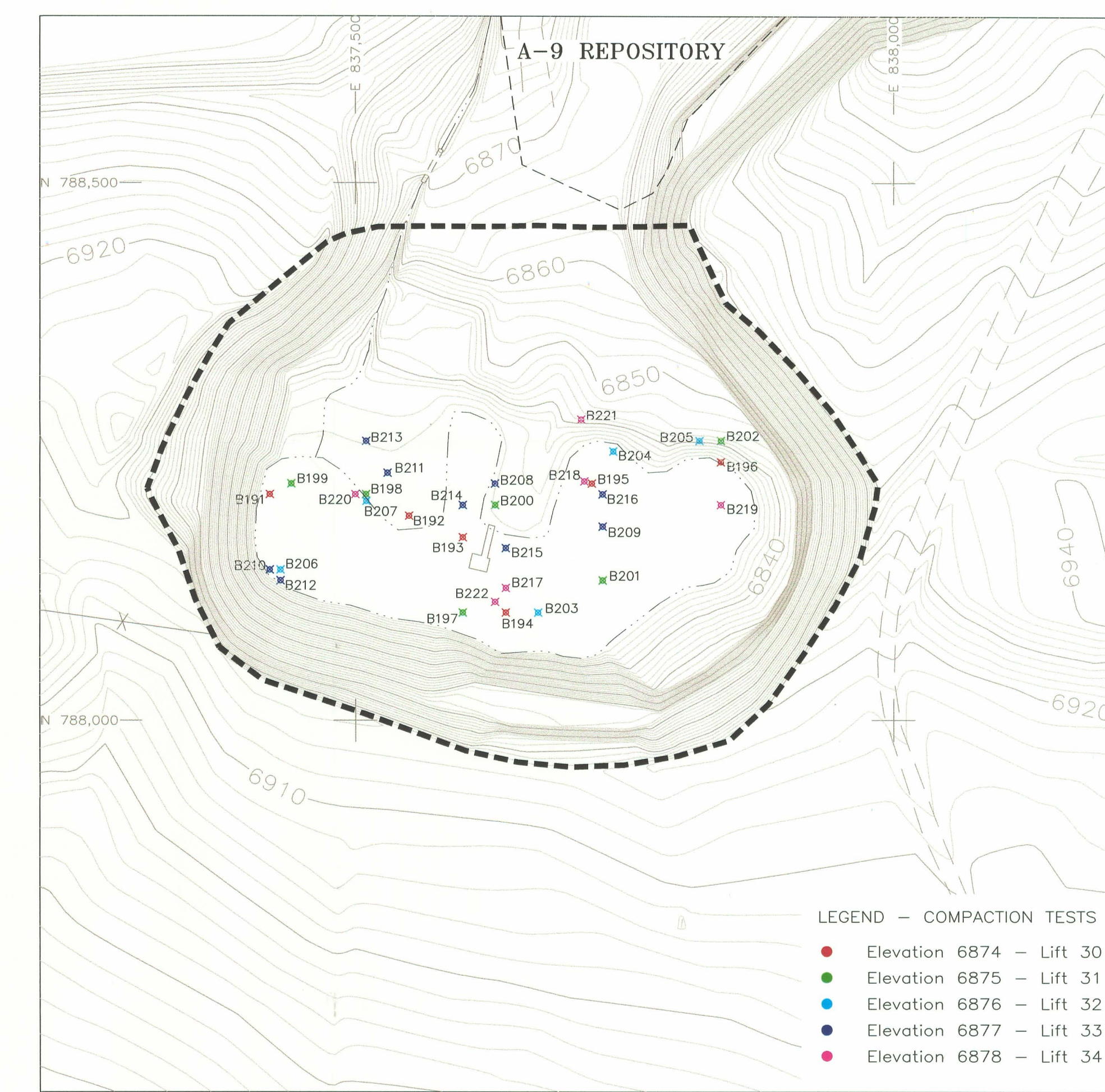


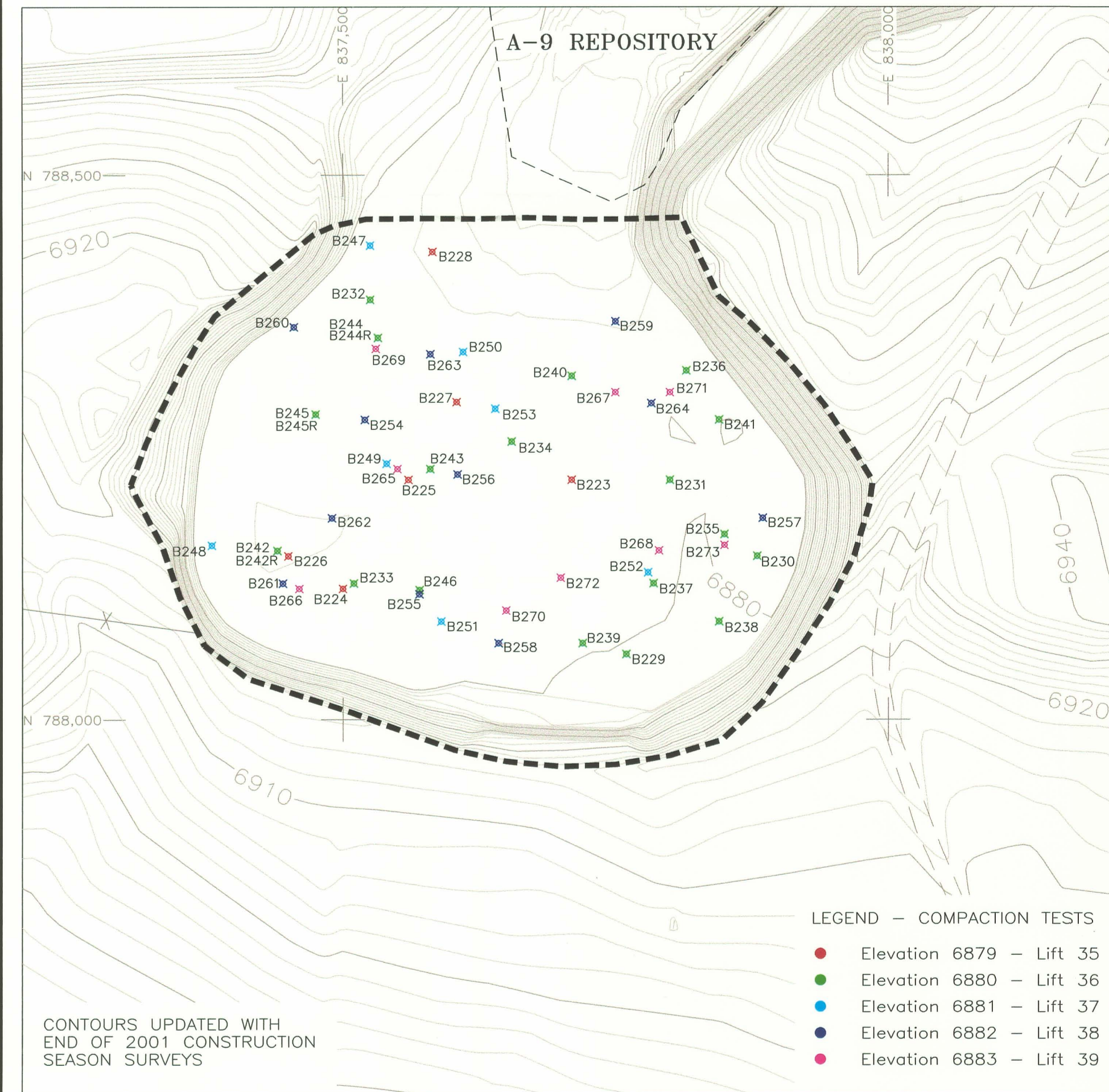
2001 COMPACTION TEST LOCATIONS
ELEVATION 6864 TO 6868



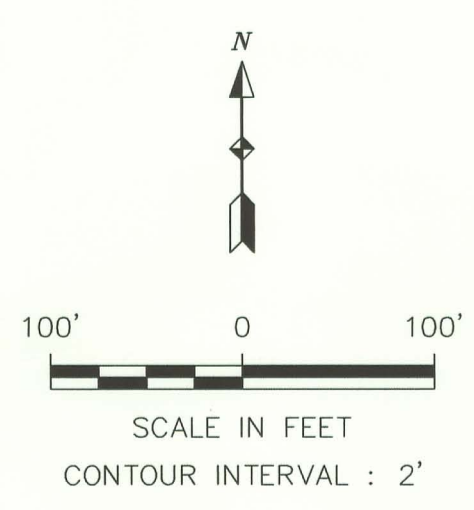
2001 COMPACTION TEST LOCATIONS
ELEVATION 6869 TO 6873



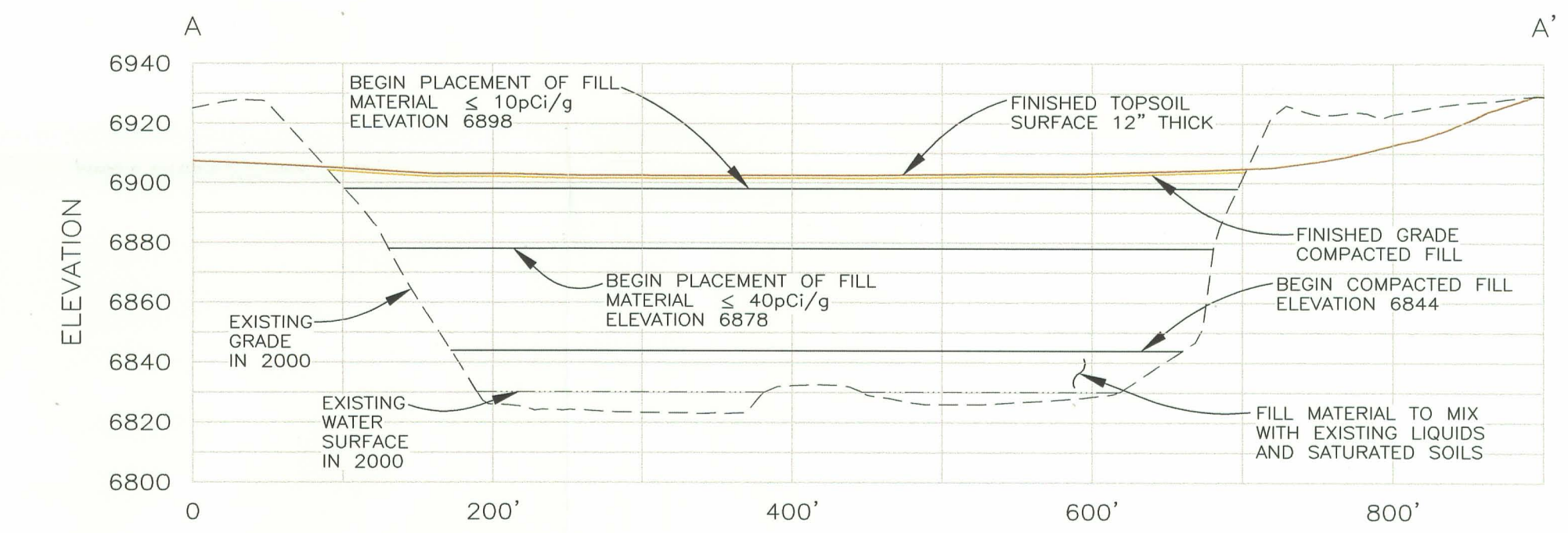
2001 COMPACTION TEST LOCATIONS
ELEVATION 6874 TO 6878



2001-2002 COMPACTION TEST LOCATIONS
ELEVATION 6879 TO 6883



- LEGEND:**
- EXISTING 2000 AERIAL TOPOGRAPHY CONTOURS UPDATED AS NOTED
 - DRAINAGE PATH/PONDED WATER
 - UN-PAVED ROADS
 - UMETCO 1000' SITE GRID
 - C-18 PIT BOUNDARY
 - COMPACTION TEST LOCATIONS AS NOTED



- PROFILE LEGEND:**
- EXISTING GRADE 2000 AERIAL TOPOGRAPHY
 - EXISTING WATER LEVEL 2000 AERIAL TOPOGRAPHY
 - FINISHED GRADE COMPACTED FILL - 2005
 - FINISHED GRADE TOPSOIL PLACEMENT - 2006

Umetco Minerals Corporation
2754 COMPASS DRIVE, SUITE 280, GRAND JUNCTION, CO 81506

AS BUILT

**RECLAMATION OF THE C-18 PIT
COMPACTION TEST LOCATIONS
BACKFILL MATERIAL
ELEVATION 6864 TO ELEVATION 6883**

GAS HILLS, WYOMING

DATE: JUNE 2007 DWG: GH-C18-03-AB SHEET 3 OF 4

D-15