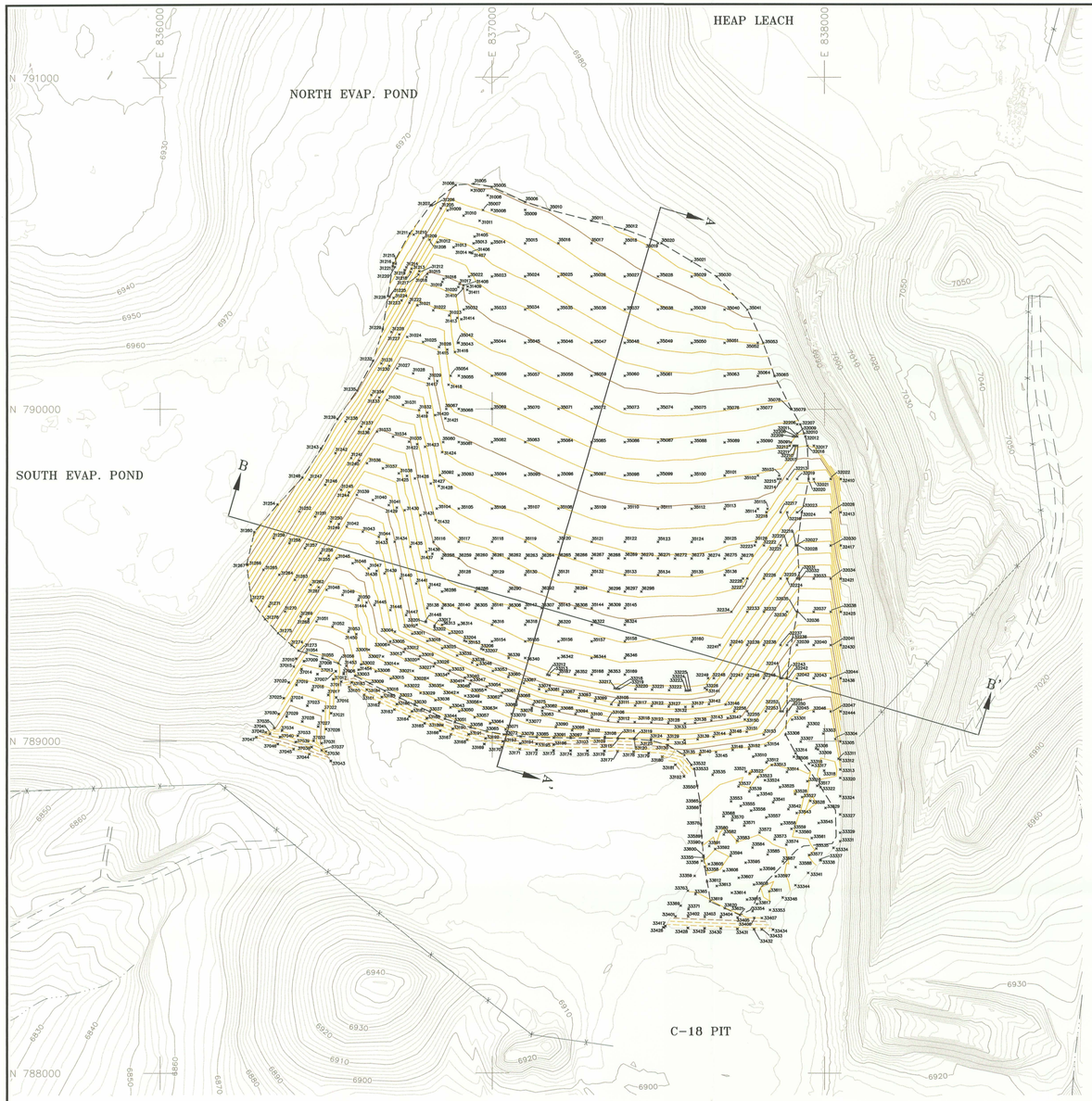

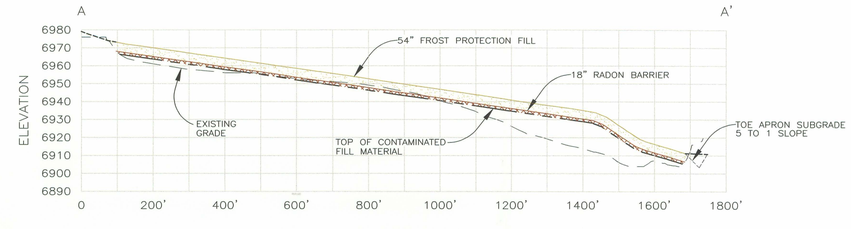

SECTION A–A'
SCALE: HORIZ. 1" = 200'
VERT. 1' = 40'

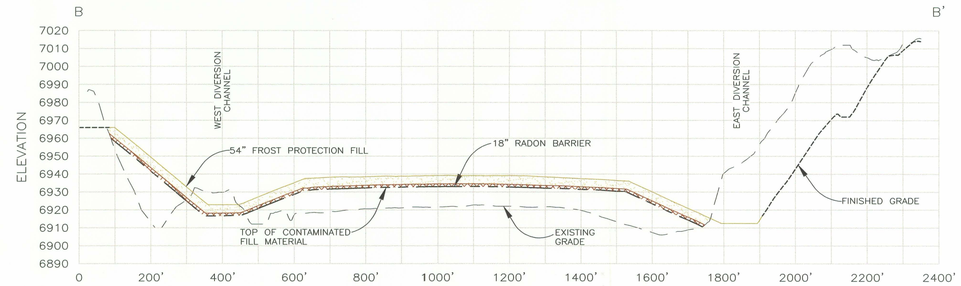

SECTION B–B'
SCALE: HORIZ. 1" = 200'
VERT. 1' = 40'

PROFILE LEGEND:

- EXISTING GRADE 1997 AERIAL TOPOGRAPHY
- TOP OF THE CONTAMINATED FILL
- 18" RADON BARRIER
- 54" FROST PROTECTION FILL
- FINISHED GRADING OUTSIDE REPOSITORY

N

200' 0 200'

SCALE IN FEET
CONTOUR INTERVAL : 2'

LEGEND:

- 7000 — 2000 AERIAL TOPOGRAPHY UPDATED WITH 2006 SURVEYS
- DRAINAGE PATH/PONDED WATER
- UN–PAVED ROADS
- N 794,000 — UMETCO 1000' SITE GRID
- 6960 — FINISH GRADE TOPOGRAPHY OF THE A–9 REPSOITORY FROST PROTECTION LAYER
- 6910 — FINISH GRADE TOPOGRAPHY OF THE A–9 REPSOITORY TOE APRON EXCAVATION
- 38344 — FROST PROTECTION FILL AND TOE APRON EXCAVATION SURVEY VERIFICATION POINT
- LIMIT OF RADON BARRIER SOILS

Umetco Minerals Corporation
2754 COMPASS DRIVE, SUITE 280, GRAND JUNCTION, CO 81506

AS BUILT

A–9 REPOSITORY
FINAL CONTOURS AND SURVEY VERIFICATION POINTS
FROST PROTECTION LAYER
TOE PROTECTION SUBGRADE
AND WEST DIVERSION CHANNEL

GAS HILLS, WYOMING

DATE: JUNE 2007 DWG: GH–A9–08–AB SHEET 8 OF 12

D-08