





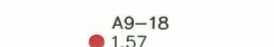



**LEGEND:**

-  EXISTING 1997 AERIAL TOPOGRAPHY
-  DRAINAGE PATH/PONDED WATER
-  UN-PAVED ROADS
-  UMETCO 1000' SITE GRID
-  FINISH GRADE TOPOGRAPHY  
RADON BARRIER FILL AREA
-  LIMIT OF RADON BARRIER SOILS
-  RADON BARRIER FILL VISUAL DEPTH  
VERIFICATION TEST LOCATION  
A9-18 INDICATES THE VISUAL DEPTH CHECK I.D.  
1.57 INDICATES DEPTH MEASURED IN FEET



**Umetco Minerals Corporation**  
2754 COMPASS DRIVE, SUITE 280, GRAND JUNCTION, CO 81506

**AS BUILT**

**A-9 REPOSITORY  
VISUAL DEPTH CHECK VERIFICATION  
TEST LOCATIONS  
RADON BARRIER**

**GAS HILLS, WYOMING**

DATE: JUNE 2007    DWG: GH-A9-07-AB    SHEET 7 OF 12

D-07