

819000

820000

821000

1176000

1176000

1175000

1175000

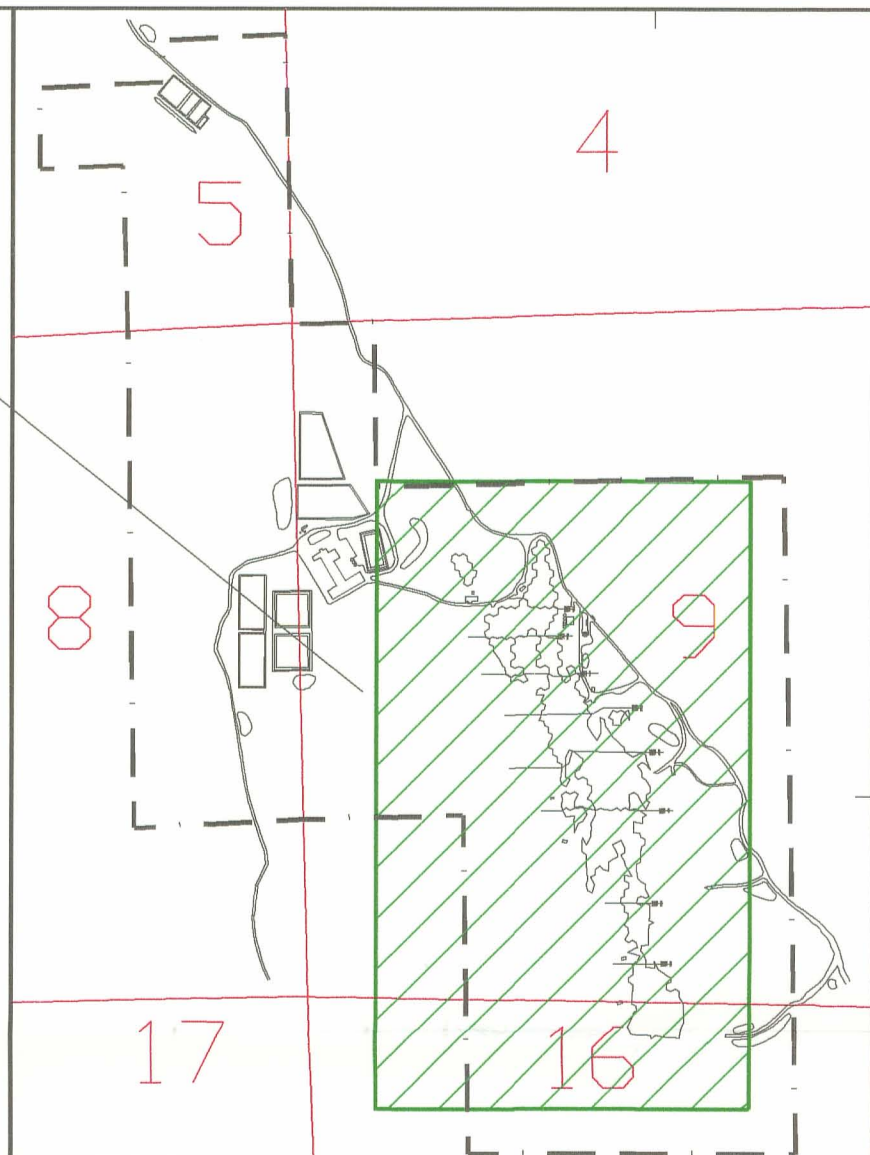
1174000

1174000

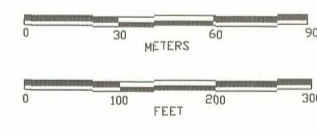
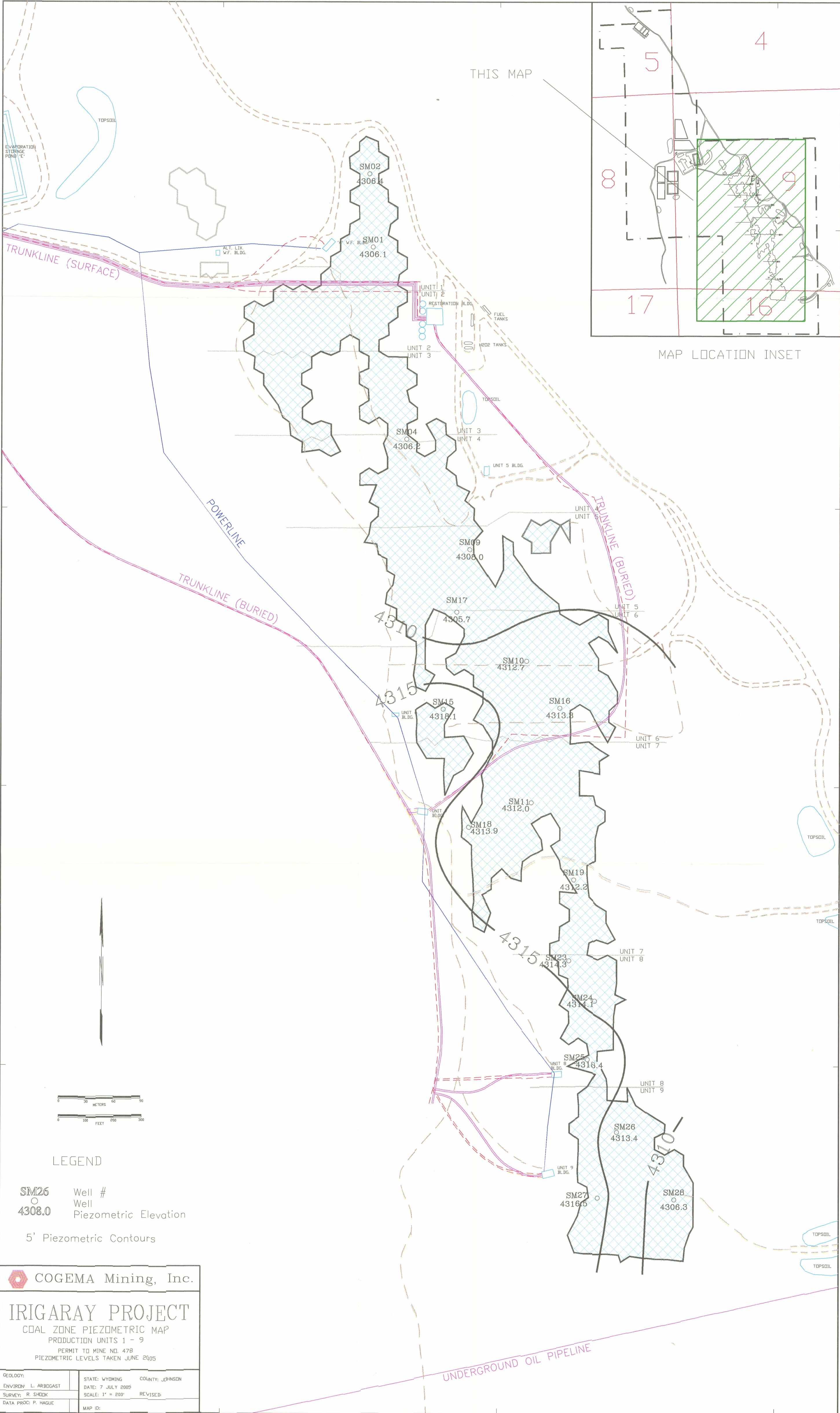
1173000

1173000

THIS MAP



MAP LOCATION INSET



LEGEND

- SM26 Well #
- Well
- 4308.0 Piezometric Elevation
- 5' Piezometric Contours

COGEMA Mining, Inc.

IRIGARAY PROJECT
 COAL ZONE PIEZOMETRIC MAP
 PRODUCTION UNITS 1 - 9
 PERMIT TO MINE NO. 479
 PIEZOMETRIC LEVELS TAKEN JUNE 2005

GEOLOGY: ENVIRON: L. ARBOGAST SURVEY: R. SHODK DATA PROC: P. HAGUE	STATE: WYOMING COUNTY: JOHNSON DATE: 7 JULY 2005 SCALE: 1" = 200' REVISED:
MAP ID:	

D-10

819000

820000

821000