

819000

820000

821000

1176000

1176000

1175000

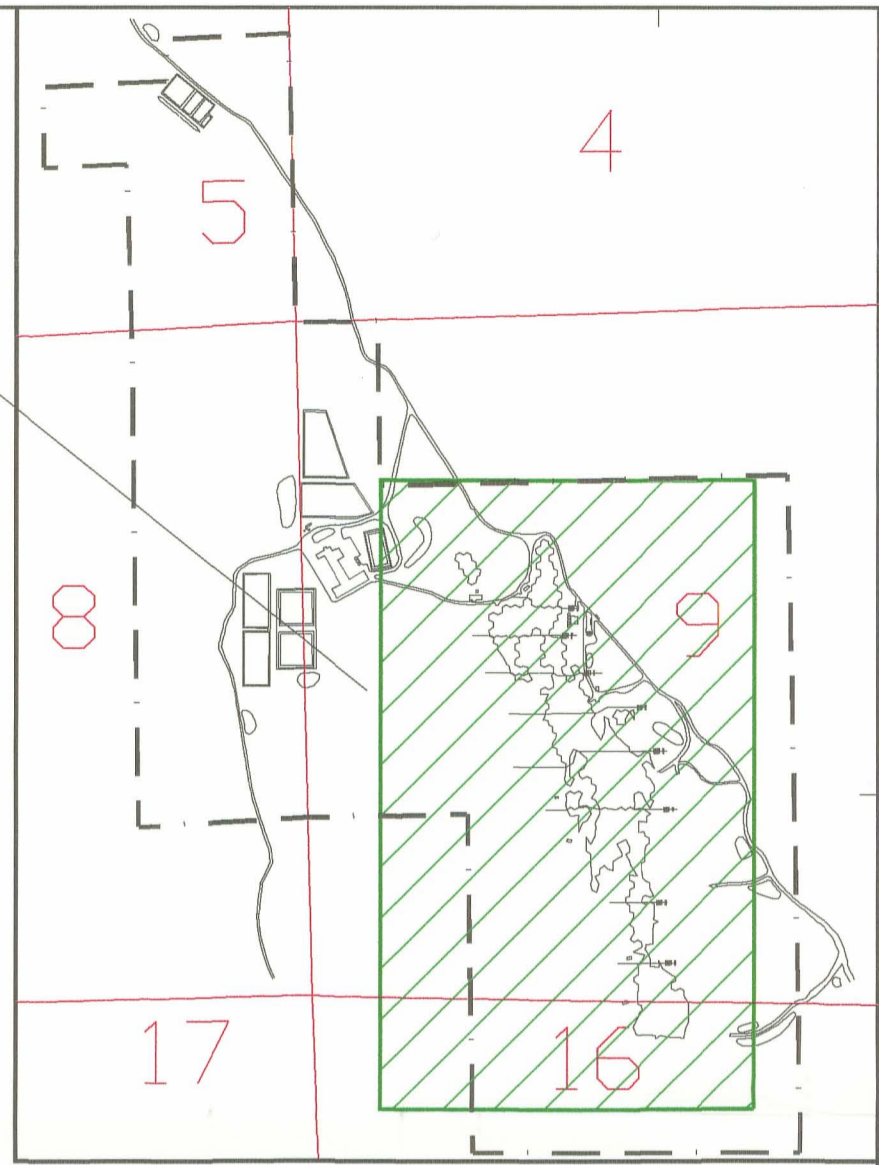
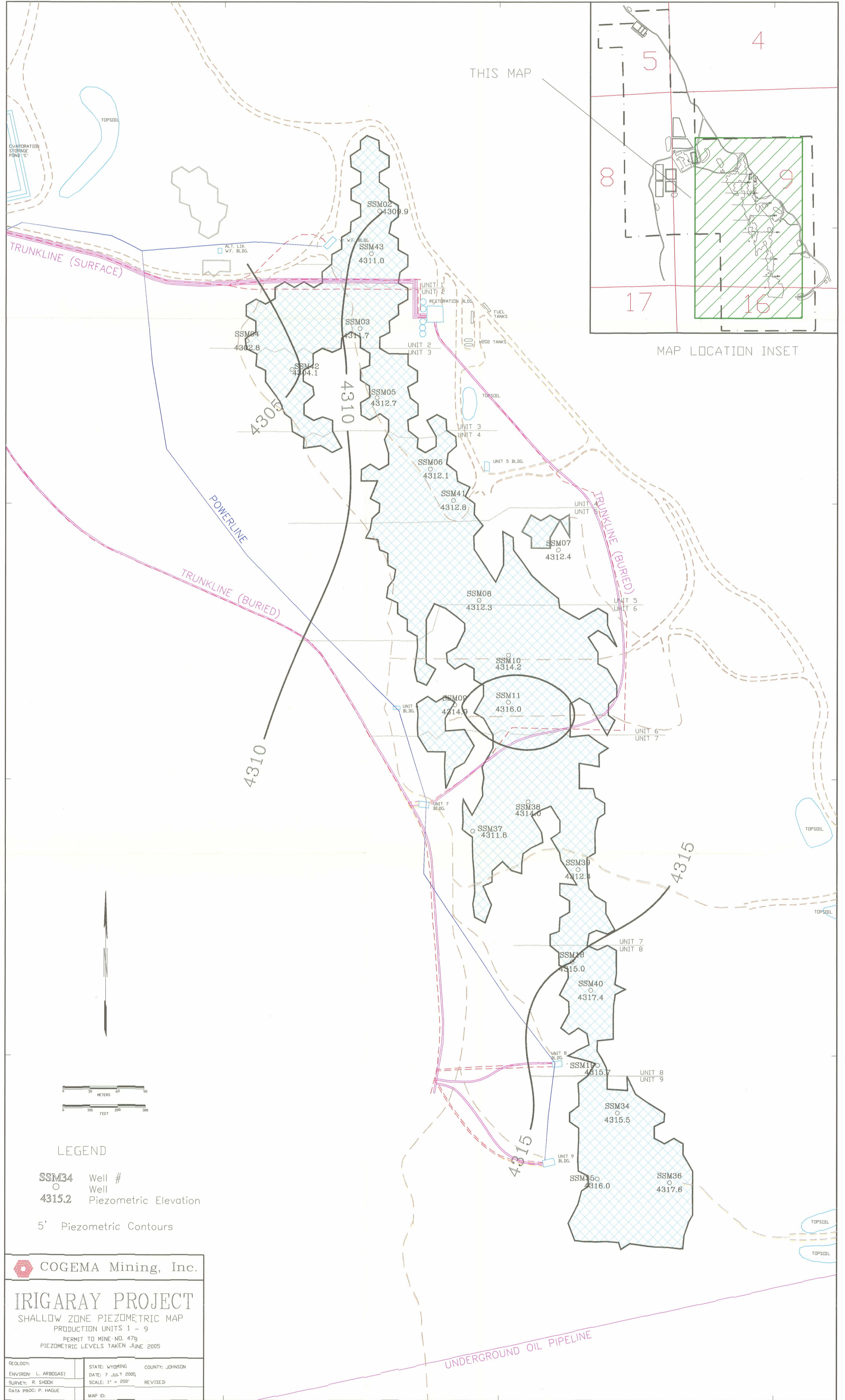
1175000

1174000

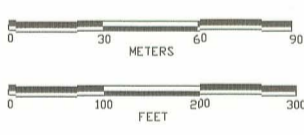
1174000

1173000

1173000



MAP LOCATION INSET



LEGEND

- SSM34 Well #
- Well
- 4315.2 Piezometric Elevation
- 5' Piezometric Contours

**COGEMA Mining, Inc.**

**IRIGARAY PROJECT**  
 SHALLOW ZONE PIEZOMETRIC MAP  
 PRODUCTION UNITS 1 - 9  
 PERMIT TO MINE NO. 47B  
 PIEZOMETRIC LEVELS TAKEN JUNE 2005

GEOLOGY:	STATE: WYOMING	COUNTY: JOHNSON
ENVIRON: L. ARBOGAST	DATE: 7 JULY 2005	REVISED:
SURVEY: R. SHOOK	SCALE: 1" = 200'	
DATA PROC: P. HAGUE	MAP ID:	

819000

820000

821000

D-09