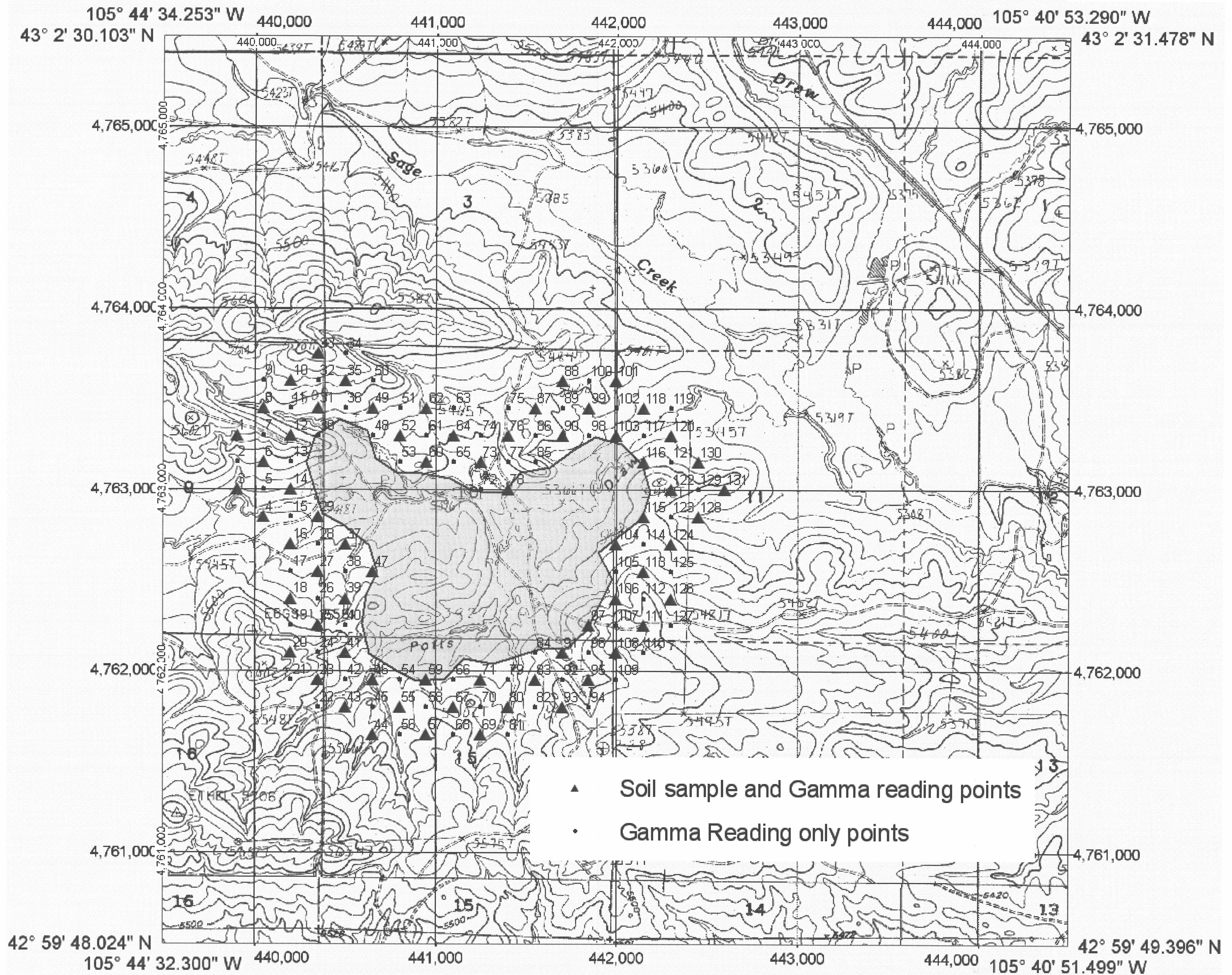


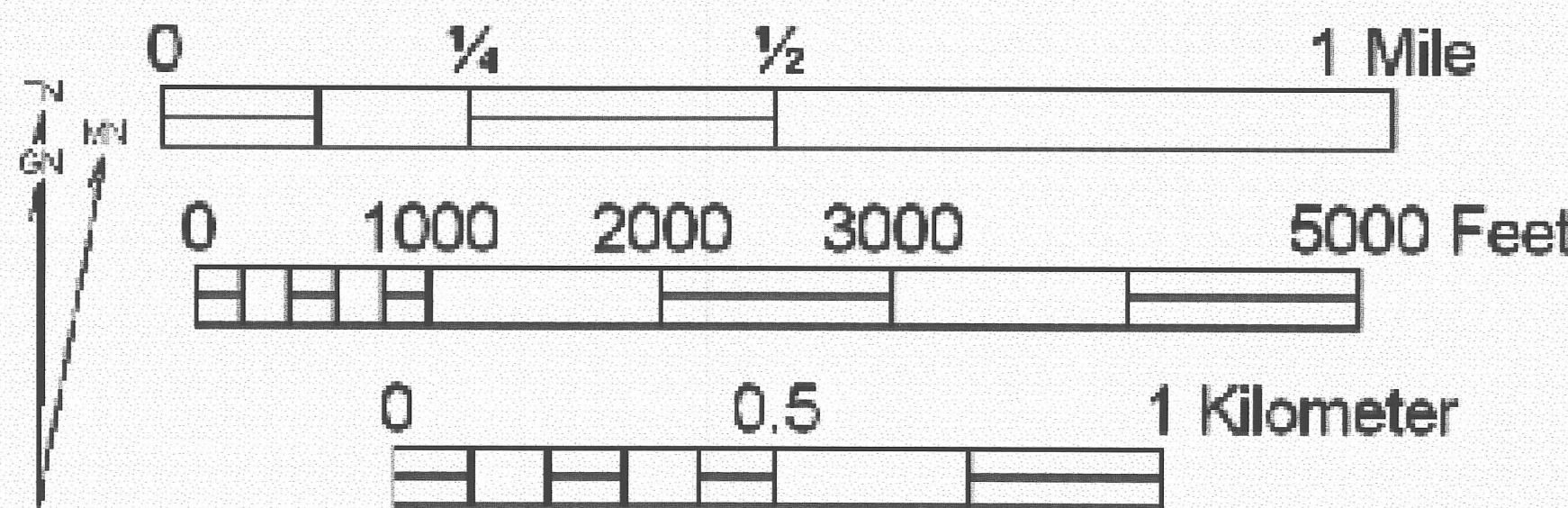
Map 6. Study Area B Sample Locations

Study Area B



1927 North American Datum; UTM grid zone 13
 Generated by BigTopo7 (www.igage.com)
 Map compiled from USGS Quads: Holdup
 Hollow; WY Leuenberger Ranch; WY


UTM Grid and 2007 Magnetic North
 Declinational Center of Sheet
 GN to MN 0.488° (13 min);
 MN to MN 10.218° (18 min)



Prepared by:



WESTERN ENVIRONMENTAL
 1-800-545-5711



BigTopo Map

D-06