AmerGen Energy Company, LLC
Three Mile Island Unit 1
Route 441 South, P.O. Box 480
Middletown, PA 17057

Telephone: 717-948-8000

AmerGen
An Exelon Company

April 30, 2007
5928-07-20095

U. S. Nuclear Regulatory Commission
Attention: Document Control Desk
Washington, DC 20555

THREE MILE ISLAND NUCLEAR STATION UNITS 1 AND 2
OPERATING LICENSE NO. DPR-50 AND POSSESSION ONLY LICENSE NO. DPR-73
DOCKET NOS. 50-289 AND 50-320

SUBJECT: 2006 RADIOLOGICAL ENVIRONMENTAL MONITORING PROGRAM REPORT

In accordance with TMI-1 Technical Specification 6.9.3.1 and TMI-2 Technical Specification 6.8.1.1, enclosed is the Annual Radiological Environmental Operating Report covering the time-period of January 1 through December 31, 2006, for the Three Mile Island Nuclear Station.

Please note the map, Figure A-1 in Appendix F contains sensitive information related to security, and it needs to be stripped from the REMP package prior to posting as a public document.

Please contact Laura Weber of TMI-1 Chemistry at (717) 948-8947 if you have any questions regarding this submittal.

Sincerely,

Thomas J. Dougherty
Plant Manager

TJD/awm

Enclosure

cc: Region I Administrator
TMI-1 Senior Project Manager
TMI-2 Project Manager
TMI-1 Senior Resident Inspector
GPU Nuclear TMI-2 Cognizant Officer
File 07027

IE25

Docket No: 50-289
50-320

# THREE MILE ISLAND NUCLEAR STATION
# UNITS 1 and 2

## Annual Radiological
## Environmental Operating Report

1 January Through 31 December 2006

**Prepared By**

Teledyne Brown Engineering
Environmental Services

AmerGen℠
An Exelon Company

Three Mile Island Nuclear Station
Middletown, PA 17057

**April 2007**

# Table Of Contents


I. Summary and Conclusions ..... 1

II. Introduction ..... 3
- A. Objectives of the REMP ..... 3
- B. Implementation of the Objectives ..... 4

III. Program Description ..... 4
- A. Sample Collection ..... 4
- B. Sample Analysis ..... 6
- C. Data Interpretation ..... 7
- D. Program Exceptions ..... 8
- E. Program Changes ..... 12

IV. Results and Discussion ..... 13
- A. Aquatic Environment ..... 13
  - 1. Surface Water ..... 13
  - 2. Drinking Water ..... 14
  - 3. Effluent Water ..... 14
  - 4. Storm Water ..... 15
  - 5. Ground Water ..... 16
  - 6. Fish ..... 17
  - 7. Sediment ..... 17
- B. Atmospheric Environment ..... 18
  - 1. Airborne ..... 18
    - a. Air Particulates ..... 18
    - b. Airborne Iodine ..... 19
  - 2. Terrestrial ..... 19
    - a. Milk ..... 19
    - b. Food Products ..... 20
- C. Ambient Gamma Radiation ..... 20
- D. Land Use Survey ..... 21
- E. Radiological Impact of TMINS Operations ..... 21
- F. Summary of Results – Inter-laboratory Comparison Program ..... 29

V. References ..... 31

Appendices

Appendix A Radiological Environmental Monitoring Report Summary

Tables

Table A-1 Radiological Environmental Monitoring Program Annual Summary for the Three Mile Island Nuclear Station, 2006

Appendix B Location Designation, Distance & Direction And Sample Collection & Analytical Methods

Tables

Table B-1: Location Designation and Identification System for the Three Mile Island Nuclear Station

Table B-2: Radiological Environmental Monitoring Program - Sampling Locations, Distance and Direction, Three Mile Island Nuclear Station, 2006

Table B-3: Radiological Environmental Monitoring Program - Summary of Sample Collection and Analytical Methods, Three Mile Island Nuclear Station, 2006

Figures

Figure B-1: Environmental Sampling Locations Within One Mile of the Three Mile Island Nuclear Station, 2006

Figure B-2: Environmental Sampling Locations Between One and Five Miles from the Three Mile Island Nuclear Station, 2006

Figure B-3: Environmental Sampling Locations Greater Than Five Miles from the Three Mile Island Nuclear Station, 2006

Appendix C Data Tables and Figures - Primary Laboratory

Tables

Table C-I.1 Concentrations of Tritium in Surface Water Samples Collected in the Vicinity of Three Mile Island Nuclear Station, 2006.

| | |
|---|---|
| Table C-I.2 | Concentrations of I-131 in Surface Water Samples Collected in the Vicinity of Three Mile Island Nuclear Station, 2006. |
| Table C-I.3 | Concentrations of Gamma Emitters in Surface Water Samples Collected in the Vicinity of Three Mile Island Nuclear Station, 2006. |
| Table C-II.1 | Concentrations of Gross Beta in Drinking Water Samples Collected in the Vicinity of Three Mile Island Nuclear Station, 2006. |
| Table C-II.2 | Concentrations of I-131 in Drinking Water Samples Collected in the Vicinity of Three Mile Island Nuclear Station, 2006. |
| Table C-II.3 | Concentrations of Tritium in Drinking Water Samples Collected in the Vicinity of Three Mile Island Nuclear Station, 2006. |
| Table C-II.4 | Concentrations of Gamma Emitters in Drinking Water Samples Collected in the Vicinity of Three Mile Island Nuclear Station, 2006. |
| Table C-III.1 | Concentrations of Gross Beta, I-131, Tritium, and Strontium in Effluent Water Samples for Station K1-1 Collected in the Vicinity of Three Mile Island Nuclear Station, 2006. |
| Table C-III.2 | Concentrations of Gamma Emitters in Effluent Water Samples Collected in the Vicinity of Three Mile Island Nuclear Station, 2006. |
| Table C-IV.1 | Concentrations of Tritium and Gamma Emitters in Storm Water Samples Collected in the Vicinity of Three Mile Island Nuclear Station, 2006. |
| Table C-V.1 | Concentrations of Tritium in Ground Water Samples Collected in the Vicinity of Three Mile Island Nuclear Station, 2006. |
| Table C-V.2 | Concentrations of Strontium and Gamma Emitters in Ground Water Samples Collected in the Vicinity of Three Mile Island Nuclear Station, 2006. |
| Table C-VI.1 | Concentrations of Strontium in Predator and Bottom Feeder (Fish) Samples Collected in the Vicinity of Three Mile Island Nuclear Station, 2006. |
| Table C-VI.2 | Concentrations of Gamma Emitters in Predator and Bottom Feeder (Fish) Samples Collected in the Vicinity of Three Mile Island Nuclear Station, 2006. |
| Table C-VII.1 | Concentrations of Gamma Emitters in Sediment Samples Collected in the Vicinity of Three Mile Island Nuclear Station, 2006. |
| Table C-VIII.1 | Concentrations of Gross Beta in Air Particulate Samples Collected in the Vicinity of Three Mile Island Nuclear Station, 2006. |
| Table C-VIII.2 | Monthly and Yearly Mean Values of Gross Beta Concentrations (E-3 pCi/cu meter) in Air Particulate Samples Collected in the Vicinity of Three Mile Island Nuclear Station, 2006. |

Table C-VIII.3 Concentrations of Gamma Emitters in Air Particulate Samples Collected in the Vicinity of Three Mile Island Nuclear Station, 2006.

Table C-IX.1 Concentrations of I-131 in Air Iodine Samples Collected in the Vicinity of Three Mile Island Nuclear Station, 2006.

Table C-X.1 Concentrations of I-131 in Milk Samples Collected in the Vicinity of Three Mile Island Nuclear Station, 2006.

Table C-X.2 Concentrations of Strontium in Milk Samples Collected in the Vicinity of Three Mile Island Nuclear Station, 2006.

Table C-X.3 Concentrations of Gamma Emitters in Milk Samples Collected in the Vicinity of Three Mile Island Nuclear Station, 2006.

Table C-XI.1 Concentrations of Strontium and Gamma Emitters in Food Product Samples Collected in the Vicinity of Three Mile Island Nuclear Station, 2006.

Table C-XII.1 Quarterly TLD Results for Three Mile Island Nuclear Station, 2006.

Table C-XII.2 Mean Quarterly TLD Results for the Site Boundary, Offsite and Control Locations for Three Mile Island Nuclear Station, 2006.

Table C-XII.3 Summary of the Ambient Dosimetry Program for Three Mile Island Nuclear Station, 2006.

Figures

Figure C-1 Monthly Tritium Concentrations in Surface Water and Effluent Water Three Mile Island Nuclear Station, 2006.

Figure C-2 Mean Quarterly Tritium Concentrations in Surface Water Three Mile Island Nuclear Station, 1974 - 2006.

Figure C-3 Mean Monthly Gross Beta Concentrations in Drinking Water Three Mile Island Nuclear Station, 2006.

Figure C-4 Mean Monthly Tritium Concentrations in Drinking Water and Effluent Water Three Mile Island Nuclear Station, 2006.

Figure C-5 Mean Cesium-137 Concentrations in Aquatic Sediments Three Mile Island Nuclear Station, 1984 - 2006.

Figure C-6 Mean Quarterly Gross Beta Concentrations in Air Particulates Three Mile Island Nuclear Station, 1972 - 2006.

Figure C-7 Mean Weekly Gross Beta Concentrations in Air Particulates Three Mile Island Nuclear Station, 2006.

Figure C-8 Mean Quarterly Strontium-90 Concentrations in Cow Milk Three Mile Island Nuclear Station, 1979 - 2006.

Figure C-9 Mean Quarterly Gamma Exposure Rates Three Mile Island Nuclear Station, 1974 - 2006.

Appendix D Data Tables and Figures – Comparison Laboratory

Tables


Table D-I.1 Concentrations of Gross Beta in Drinking Water Samples Collected in the Vicinity Of Three Mile Island Nuclear Station, 2006.

Table D-I.2 Concentration of Tritium in Drinking Water Samples Collected in the Vicinity of Three Mile Island Nuclear Station, 2006.

Table D-I.3 Concentrations of Iodine-131 in Drinking Water Samples Collected in the Vicinity of Three Mile Island Nuclear Station, 2006.

Table D-I.4 Concentrations of Gamma Emitters in Drinking Water Samples Collected in the Vicinity of Three Mile Island Nuclear Station, 2006.

Table D-I.5 Concentrations of Tritium, Strontium, and Gamma Emitters in Ground Water Samples Collected in the Vicinity of Three Mile Island Nuclear Station, 2006.

Table D-I.6 Concentrations of Strontium and Gamma Emitters in Fish Samples Collected in the Vicinity of Three Mile Island Nuclear Station, 2006.

Table D-I.7 Concentrations of Gamma Emitters in Sediment Samples Collected in the Vicinity of Three Mile Island Nuclear Station, 2006.

Table D-I.8 Concentrations of Gamma Emitters and Strontium in Food Product Samples Collected in the Vicinity of Three Mile Island Nuclear Station, 2006.

Table D-II.1 Concentrations of Gross Beta in Air Particulate Samples Collected in the Vicinity of Three Mile Island Nuclear Station, 2006.

Table D-II.2 Concentrations of Gamma Emitters in Air Particulate Samples Collected in the Vicinity of Three Mile Island Nuclear Station, 2006.

Table D-III.1 Concentrations of I-131 by Chemical Separation, Gamma Emitters, and Strontium in Milk Samples Collected in the Vicinity of Three Mile Island Nuclear Station, 2006.


Figures


Figure D-1 Monthly Gross Beta Concentrations in Drinking Water Samples Collected From TMINS Location Q9-1Q, 2006.

Figure D-2 Weekly Gross Beta Concentrations in Air Particulate Samples Collected from TMINS Location E1-2Q, 2006.

Appendix E Inter-Laboratory Comparison Program

Tables


Table E-1 Analytics Environmental Radioactivity Cross Check Program
Teledyne Brown Engineering, 2006

Table E-2 ERA Environmental Radioactivity Cross Check Program
Teledyne Brown Engineering, 2006

Table E-3 DOE's Mixed Analyte Performance Evaluation Program (MAPEP)
Teledyne Brown Engineering, 2006

Table E-4 ERA Statistical Summary Proficiency Testing Program
Environmental, Inc., 2006

Table E-5 DOE's Mixed Analyte Performance Evaluation Program (MAPEP)
Environmental, Inc., 2006

Appendix F Radiological Groundwater Protection Program Report (ARGPPR)

## I. Summary and Conclusions

This report on the Radiological Environmental Monitoring Program conducted for the Three Mile Island Nuclear Station (TMINS) by AmerGen covers the period 1 January 2006 through 31 December 2006. During that time period, 1,743 analyses were performed on 1346 samples. In assessing all the data gathered for this report and comparing these results with preoperational data and operational REMP data, it was concluded that the operation of TMINS had no adverse radiological impact on the environment.

Surface, drinking, effluent, storm, and ground water samples were analyzed for concentrations of tritium and gamma emitting nuclides. Surface, drinking, and effluent water samples were also analyzed for concentrations of I-131. Drinking and effluent water samples were also analyzed for concentrations of gross beta. Effluent water samples were also analyzed for concentrations of Sr-89 and Sr-90. Ground water samples were also analyzed for concentrations of Sr-90. No Sr-89 and Sr-90 activities were detected. Gross beta and I-131 concentrations detected were consistent with those detected in previous years. Tritium results in groundwater and several monthly results in surface, drinking and effluent water samples were due to TMINS activities or releases. The calculated dose due to the drinking water samples was <0.004 mrem. This dose is a small fraction of the 10 CFR 20 Appendix I dose limits. Iodine-131 detected in effluent water was from upstream medical users. No other fission or activation products potentially attributed to TMI release were detected.

Fish (predator and bottom feeder) and sediment samples were analyzed for concentrations of gamma emitting nuclides. Fish samples were also analyzed for concentrations of Sr-89 and Sr-90. No Sr-89 and Sr-90 activity was detected. No fission or activation products were detected in fish or sediment samples.

Air particulate samples were analyzed for concentrations of gross beta and gamma emitting nuclides. Cosmogenic Be-7 was detected at levels consistent with those detected in previous years. No fission or activation products were detected.

High sensitivity I-131 analyses were performed on weekly air samples. All results were less than the minimum detectable activity.

Cow milk samples were analyzed for concentrations of I-131, gamma emitting nuclides, Sr-89 and Sr-90. No I-131 and Sr-89 activities were detected. Concentrations of naturally occurring K-40 were consistent with those detected in previous years. Sr-90 activities detected were consistent with those detected in previous years and were attributed to fallout from nuclear weapons testing. No other fission or activation products were found.

Food Product samples were analyzed for concentrations of gamma emitting nuclides (including I-131) and Sr-90. No Sr-90 activity was detected in food products. One weed leaf sample had low levels of Sr-90. Concentrations of naturally occurring K-40 were consistent with those detected in previous years. No fission or activation products were detected.

Environmental gamma radiation measurements were performed quarterly using thermoluminescent dosimeters. Levels detected were consistent with those observed in previous years.

In conclusion, radioactive materials related to TMINS operations were detected in environmental samples, but the measured concentrations were low and consistent with measured effluents. The environmental sample results verified that the doses received by the public from TMINS effluents in 2006 were well below applicable dose limits and only a small fraction of the doses received from natural background radiation. Additionally, the results indicated that there was no permanent buildup of radioactive materials in the environment and no increase in background radiation levels.

Therefore, based on the results of the radiological environmental monitoring program (REMP) and the doses calculated from measured effluents, TMINS operations in 2006 did not have any adverse effects on the health of the public or on the environment.

## II. Introduction

The Three Mile Island Nuclear Station (TMINS), consisting of two pressurized water reactors (PWR), is located on the northern one-half of Three Mile Island in the Susquehanna River approximately 2.5 miles south of Middletown in Londonderry Township, Dauphin County, Pennsylvania. TMI-1 is owned and operated by AmerGen and became operational in 1974. TMI-2 is operated by GPU Nuclear, Inc. and owned by Metropolitan Edison (50%), Pennsylvania Electric (25%) and Jersey Central Power & Light (25%). TMI-2 became operational in 1978 and was shut down following the 1979 accident. At the end of 1993, TMI-2 was placed in a condition called Post-Defueling Monitored Storage. TMI-2 is maintained by Amergen under contract with GPU Nuclear.

A Radiological Environmental Monitoring Program (REMP) for TMINS was initiated in 1974. This report covers those analyses performed by Teledyne Brown Engineering (TBE), Global Dosimetry Solutions, Inc., and Environmental Inc. (Midwest Labs) on samples collected during the period 1 January 2006 through 31 December 2006.

### A. Objective of the REMP

The objectives of the REMP are to:

1. Evaluate the relationship between quantities of radioactive material released from the plant and resultant radiation doses to individuals from principal pathways of exposure.

2. Provide data on measurable levels of radiation and radioactive materials in the site environs.

3. To verify inplant controls for the containment of radioactive materials.

4. To determine buildup of long-lived radionuclides in the environment and changes in background radiation levels.

5. To provide reassurance to the public that the program is capable of adequately assessing impacts and identifying noteworthy changes in the radiological status of the environment.

6. To fulfill the requirements of the TMI-1 and TMI-2 Technical Specifications.

B. Implementation of the Objectives

The implementation of the objectives is accomplished by:

1. Identifying significant exposure pathways.

2. Establishing baseline radiological data of media within those pathways.

3. Continuously monitoring those media before and during Station operation to assess Station radiological effects (if any) on man and the environment.

III. Program Description

A. Sample Collection

Samples for the TMINS REMP were collected for AmerGen by Normandeau Associates, RMC Environmental Services Division (RMC). This section describes the general collection methods used by RMC to obtain environmental samples for the TMINS REMP in 2006. Sample locations and descriptions can be found in Tables B–1 and B–2, and Figures B–1 through B–3, Appendix B. The collection procedures used by RMC are listed in Table B–3.

Aquatic Environment

The aquatic environment was evaluated by performing radiological analyses on samples of surface water, drinking water, effluent water, storm water, ground water, fish, and sediment. Two gallon water samples were collected monthly from continuous samplers located at three surface water locations (A3-2, J1-2 and Q9-1), three drinking water locations (G15-2, G15-3 and Q9-1), and one effluent water location (K1-1). Control locations were A3-2 and Q9-1. Monthly grab water samples were taken from one storm water runoff location (EDCB). Grab ground water samples were collected quarterly at eight locations (48S, GP-1, GP-6, GP-8, GP-9, MS-22, OSF and OS-18), semiannually at 12 locations (GP-12, MS-2, MS-5, MS-8, MS-20, NW-A, NW-B, NW-C, NW-CW, OS-14, RW-1 and RW-2) and annually at seven locations (E1-2, MS-1, MS-4, MS-7, MS-19, MS-21 and N2-1). In response to a special investigation, selected wells were sampled more frequently. All water samples were collected in either new amber glass or unused plastic bottles, which were rinsed at least twice with source water prior to collection. Fish samples comprising the flesh of two groups, bottom feeders and predators, were collected semiannually at

an upstream control (BKG) and a downstream Indicator (IND) location. Location IND could be affected by TMINS' effluent releases. Sediment samples composed of recently deposited substrate were collected semiannually at three locations (J2-1, K1-3 and A1-3). In addition, one sediment sample was collected annually at the EDCB. Location A1-3 was the control.

Atmospheric Environment

The atmospheric environment was evaluated by performing radiological analyses on samples of air particulates, airborne iodine, milk, and food product. Airborne iodine and particulate samples were collected and analyzed weekly at seven locations (A3-1, E1-2, F1-3, G2-1, H3-1, M2-1, and Q15-1). The control location was Q15-1. Airborne iodine and particulate samples were obtained at each location, using a vacuum pump with charcoal and glass fiber filters attached. The pumps were run continuously and sampled air at the rate of approximately one cubic foot per minute. The filters were replaced weekly and sent to the laboratory for analysis.

Milk samples were collected biweekly at four locations (K15-3, D2-1, E2-2, and G2-1) from March through November, and monthly from December through February. Milk was also collected at station F4-1 quarterly (March, June, September, and December). The control location was K15-3. All samples were collected in new unused two gallon plastic bottles from the bulk tank at each location, preserved with sodium bisulfite, and shipped promptly to the laboratory.

Food products were collected annually at two locations (B10-2 and E1-2). The control location was B10-2. Four different kinds of vegetation samples were collected and placed in new unused plastic bags, and sent to the laboratory for analysis.

Ambient Gamma Radiation

Direct radiation measurements were made using Panasonic 814 calcium sulfate ($CaSO_4$) thermoluminescent dosimeters (TLD). The TLD locations were placed on and around the TMINS site as follows:

A site boundary ring consisting of 21 locations (A1-4, B1-1, B1-2, C1-2, D1-1, E1-4, F1-2, F1-4, G1-3, G1-5, G1-6, H1-1, J1-1, J1-3, K1-4, L1-1, M1-1, N1-3, P1-2, Q1-2, and R1-1) near and within the site perimeter representing fence post doses (i.e., at locations where the doses will be potentially greater than maximum annual off–site doses) from TMINS release.

An offsite ring consisting of 58 locations (A3-1, A5-1, A9-3, B2-1, B5-1, B10-1, C1-1, C2-1, C5-1, C8-1, D1-2, D2-2, D6-1, E1-2, E2-3, E5-1, E7-1, F1-1, F2-1, F5-1, F10-1, G1-2, G2-4, G5-1, H3-1, H5-1, H8-1, J3-1, J5-1, J7-1 K2-1, K3-1, K5-1, K8-1, L1-2, L2-1, L5-1, L8-1, M1-2, M2-1, M5-1, M9-1, N1-1, N2-1, N5-1, N8-1, P1-1, P2-1, P5-1, P8-1, Q1-1, Q2-1, Q5-1, Q9-1, R1-2, R3-1, R5-1, and R9-1) extending to approximately 5 miles from the site designed to measure possible exposures to close-in population.

The balance of 11 locations (D15-1, F25-1, G10-1, G15-1, H15-1, J15-1, K15-1, L15-1, N15-2, Q15-1, and R15-1) represent control areas.

The specific TLD locations were determined by the following criteria:

1. The presence of relatively dense population;

2. Site meteorological data taking into account distance and elevation for each of the sixteen–22 1/2 degree sectors around the site, where estimated annual dose from TMINS, if any, would be most significant;

3. On hills free from local obstructions and within sight of the vents (where practical);

4. And near the closest dwelling to the vents in the prevailing downwind direction.

Each TLD station consists of two primary program TLD badges, each of which has three $CaSO_4$ thermoluminescent phosphors enclosed in plastic, placed at each location in a frame located approximately three to six feet above ground level. Since each TLD responds to radiation independently, this provides six independent detectors at each station. The TLDs were exchanged quarterly and sent to Global Dosimetry for analysis.

B. Sample Analysis

This section describes the general analytical methods used by TBE and Midwest Labs to analyze the environmental samples for radioactivity for the TMINS REMP in 2006. The analytical procedures used by the laboratories are listed in Table B–3.

In order to achieve the stated objectives, the current program includes the following analyses:

1. Concentrations of beta emitters in drinking and effluent water, and air particulates.

2. Concentrations of gamma emitters in surface, drinking, effluent, storm, and ground water, air particulates, milk, fish, sediment, and food products.

3. Concentrations of tritium in surface, drinking, effluent, storm, and ground water.

4. Concentrations of I-131 in surface, drinking, and effluent water, air, milk and food products.

5. Concentrations of strontium in effluent and ground water, fish, milk, and food products.

6. Ambient gamma radiation levels at various site environs.

C. Data Interpretation

Data were compared to previous years' operational data for consistency and trending. In addition, comparison to pre-operational data is sometimes made. For the purpose of this report, TMINS was considered operational at initial criticality. Several factors were important in the interpretation of the data:

1. Lower Limit of Detection and Minimum Detectable Concentration

The lower limit of detection (LLD) was defined as the smallest concentration of radioactive material in a sample that would yield a net count (above background) that would be detected with only a 5% probability of falsely concluding that a blank observation represents a "real" signal. The LLD was intended as a before the fact estimate of a system (including instrumentation, procedure and sample type) and not as an after the fact criteria for the presence of activity. All analyses were designed to achieve the required TMINS detection capabilities for environmental sample analysis.

The minimum detectable concentration (MDC) is defined above with the exception that the measurement is an after the fact estimate of the presence of activity.

2. Net Activity Calculation and Reporting of Results

Net activity for a sample was calculated by subtracting background

activity from the sample activity. Since the REMP measures extremely small changes in radioactivity in the environment, background variations may result in sample activity being lower than the background activity effecting a negative number. An MDC was reported in all cases where positive activity was not detected.

Gamma spectroscopy results for each type of sample were grouped as follows:

For surface, drinking, effluent, storm, and ground water 11 nuclides, Mn-54, Co-58, Fe-59, Co-60, Zn-65, Zr-95, Nb-95, Cs-134, Cs-137, Ba-140 and La-140 were reported.

For fish eight nuclides, K-40, Mn-54, Co-58, Fe-59, Co-60, Zn-65, Cs-134 and Cs-137 were reported.

For sediment six nuclides, K-40, Mn-54, Co-58, Co-60, Cs-134 and Cs-137 were reported.

For air particulate six nuclides, Be-7, Mn-54, Co-58, Co-60, Cs-134 and Cs-137 were reported.

For milk five nuclides, K-40, Cs-134, Cs-137, Ba-140 and La-140 were reported.

For food products four nuclides, K-40, I-131, Cs-134 and Cs-137 were reported.

Means and standard deviations of the results were calculated. The standard deviations represent the variability of measured results for different samples rather than single analysis uncertainty.

D. Program Exceptions

For 2006 the TMINS REMP had a sample recovery rate in excess of 99%. Exceptions are listed below:

<u>WATER</u>

1. Q9-1 drinking water samples - During eight weekly sampling periods the sampler was found with a pump jammed error, sample flow interupted or other malfunction. For four of these sample periods, insufficient composite sample was collected and a grab sample had to be taken to make up the required volume. The impacted sample periods are as follows:

01/31/2006 – 02/07/2006, Grab sample required
04/04/2006 – 04/12/2006, Grab sample required
05/16/2006 – 05/23/2006, Grab sample required
05/30/2006 – 06/06/2006, Grab sample required
06/19/2006 – 06/26/2006, No grab sample required; sampler was replaced and powered from a different outlet.
08/01/2006 – 08/08/2006, No grab sample required
10/03/2006 – 10/10/2006, No grab sample required
11/14/2006 – 11/22/2006, No grab sample required

2. Q9-1 surface water samples – During three weekly sampling periods there were missed samples due to power interruptions, sampler malfunction and debris clogging the supply line. Sufficient sample was always available and no grab samples were required.
03/14/2006 – 03/21/2006
03/21/2006 – 03/28/2006
04/25/2006 – 05/02/2006

3. G15-3 drinking water samples – A planned maintenance power outage at the facility affected two weekly sampling periods with missed samples. No grab samples were required. Sufficient sample volume was available for the following periods:
03/21/2006 – 03/28/2006
03/28/2006 – 04/04/2006

4. J1-2 surface water samples – During fifteen weekly sampling periods there were missed hourly composite samples. At no time was a grab sample required; there was always sufficient volume. Missed samples were due to freezing conditions on the river, unknown sampler malfunction and the suction line separating from its anchor buoy.
12/27/2006 – 01/03/2006
01/10/2006 – 01/17/2006
01/24/2006 – 01/31/2006
02/07/2006 – 02/14/2006
02/14/2006 – 02/21/2006
02/28/2006 – 03/07/2006
03/07/2006 – 03/14/2006
03/14/2006 – 03/21/2006
06/26/2006 – 07/03/2006
07/03/2006 – 07/11/2006
07/18/2006 – 07/25/2006
08/22/2006 – 08/29/2006
08/29/2006 – 09/05/2006
11/28/2006 – 12/05/2006

12/05/2006 – 12/12/2006

5. A3-2 surface water samples – During six weeks hourly composite samples were missed. On 07/01/06 the sample station was flooded. The sampler had to be replaced and the entire composite sample was lost. This is an extra upstream control station used for informational purposes. The impacted sample periods are as follows:
02/14/2006 – 02/22/2006, No grab sample required
02/28/2006 – 03/07/2006, No grab sample required
05/02/2006 – 05/09/2006, No grab sample required
06/26/2006 – 07/03/2006, Sampler replaced due to flooding. Grab sample required due to short run time.
07/25/2006 – 08/01/2006, No grab sample required
10/24/2006 – 10/31/2006, No grab sample required

6. G15-2 and Q9-1 drinking water samples - The I-131 LLD of 1.0 pCi/L was missed due to the discontinuation and poor performance of two types of filter paper used in the I-131 analysis. Although sample aliquots were increased (up to 8 liters, when possible) and count times extended (up to 64 hours, in some cases), LLD requirements were missed due to low chemical yield and decay of the iodine during the investigation. TBE initiated NCR 06-13 to investigate and document this event. The following period was effected:
05/30/2006 – 06/26/2006

AIR

During periods of missed samples other sample locations were available to fulfill ODCM requirements.

6. A3-1 air particulate and air iodine samples – There were intermittent power problems due to a faulty GFI circuit breaker. There were two missed samples and nine samples with low volume. One of the low volume samples also did not meet LLD requirements from the analysis lab for the following periods:
02/08/2006 – 02/15/2006, Low volume
03/01/2006 – 03/08/2006, No sample
03/15/2006 – 03/22/2006, Low volume
03/29/2006 – 04/05/2006, Low volume
04/05/2006 – 04/12/2006, Low volume
04/19/2006 – 04/25/2006, Low volume
04/25/2006 – 05/02/2006, No sample, replaced pump
05/02/2006 – 05/10/2006, Low volume

05/10/2006 – 05/17/2006, Low volume
05/17/2006 – 05/26/2006, Low volume, GFI circuit replaced
08/23/2006 – 08/30/2006, Low volume, degraded wiring replaced

7. G2-1 air particulate and air iodine samples – During eleven weekly sample periods power interruptions and breaker trips caused lost sample time. Five samples had insufficient volume to be sent for analysis. A refurbished air sampler with new wiring and controls was installed and a separate outlet and breaker were installed for non-REMP equipment. The impacted sample periods are as follows:
04/12/2006 – 04/19/2006, No sample
06/07/2006 – 06/14/2006, Low volume
06/14/2006 – 06/21/2006, No sample
07/04/2006 – 07/12/2006, Low volume
07/12/2006 – 07/19/2006, No sample
07/19/2006 – 07/26/2006, No sample
07/26/2006 – 08/02/2006, No sample
08/02/2006 – 08/09/2006, Low volume
08/09/2006 – 08/16/2006, Low volume
08/16/2006 – 08/23/2006, Low volume
08/30/2006 – 09/06/2006, Low volume

8. M2-1 air particulate and air iodine samples – Five weekly sampling periods were impacted due to power outages and sample pump failure. Sufficient volume was achieved to send for analysis for the following periods:
01/11/2006 – 01/18/2006, Low volume, pump stopped
01/18/2006 – 01/25/2006, Low volume, pump replaced on 01/19/06
07/12/2006 – 07/19/2006, Low volume
09/06/2006 – 09/13/2006, Low volume
11/08/2006 – 12/05/2006, Low volume

9. E1-2Q air particulate and air iodine samples – This sample station had low volume when a pump nipple broke during sampling and the pump was replaced. Sufficient volume was achieved to send for analysis for the following period:
10/04/2006 – 10/11/2006

MILK

10. Milk samples - The milk I-131 LLD of 1.0 pCi/L was missed due to the discontinuation and poor performance of two types of filter paper used in the I-131 analysis. Although sample aliquots were increased (up to 8 liters, when possible) and count times extended

(up to 64 hours, in some cases), LLD requirements were missed due to low chemical yield and decay of the iodine during the investigation. TBE initiated NCR 06-13 to investigate and document this event. The following periods and locations were effected:
06/07/2006, Location E2-2
06/07/2006, Location G2-1
06/07/2006, Location K15-3
06/21/2006, Location G2-1

TLD

11. Q5-1 TLD sample – One of two TLDs were stolen/vandalized for the following period:
01/12/2006 – 04/13/2006

12. P5-1 TLD sample – All TLDs and hardware were missing after installation of a new utility pole after a vehicular accident for the following period:
07/13/2006 – 10/20/2006

FOOD

13. B10-2 and E1-2 food samples – Corn leaves were collected instead of cabbage for the broad leaf vegetable. The cabbage at the visitor center had drowned and Red Hill farm had sold all locally grown cabbage for the following period:
08/10/2006

Each program exception was reviewed to understand the causes of the program exception. Sampling and maintenance errors were reviewed with the personnel involved to prevent recurrence. Occasional equipment breakdowns and power outages were unavoidable.

The overall sample recovery rate indicates that the appropriate procedures and equipment are in place to assure reliable program implementation.

E. Program Changes

There were no changes to the program in 2006.

## IV. Results and Discussion

### A. Aquatic Environment

#### 1. Surface Water

Samples were taken weekly from a continuous sampler at three locations (A3-2, J1-2, and Q9-1) and composited on a monthly schedule. Of these locations only J1-2 located downstream, could be affected by TMINS' effluent releases. The following analyses were performed.

Tritium

Monthly samples from J1-2 and Q9-1 were analyzed for tritium activity (Table C–I.1, Appendix C). Positive tritium activity was detected in nine of 24 samples, primarily at location J1-2 which is located immediately downstream of the TMINS effluent outfall. All samples ranged from <133 to 9,830 pCi/l. The increased tritium concentrations detected were a result of TMINS releasing radwaste treatment system effluent water under permitted discharges in accordance with NRC regulations. The indicator surface water sample is taken just downstream of the liquid discharge outfall where mixing of liquid effluents with the river water is incomplete. More complete mixing is not achieved until liquid effluents pass over the York Haven Dam. This water is normally not consumed by humans. The concentrations detected were well below any regulatory limits. (Figures C–1 and C–2, Appendix C).

Iodine

Monthly samples from location A3-2 were analyzed for iodine-131 activity (Table C–I.2, Appendix C). This is a control or background station sampled because known medical discharges of radiopharmaceuticals occur into the surface water upstream of TMI from a nearby hospital. Iodine-131 activity was detected in two of 12 samples. All samples ranged from <0.4 to 1.0 pCi/l.

Gamma Spectrometry

Samples from all locations were analyzed for gamma emitting nuclides (Table C–I.3, Appendix C). All nuclides were less than the MDC.

2. Drinking Water

Monthly samples were collected from continuous water samplers at three locations (G15-2, G15-3, and Q9-1). Two locations (G15-2 and G15-3) could be affected by TMINS' effluent releases. The following analyses were performed:

Gross Beta

Monthly samples from all locations were analyzed for concentrations of gross beta. (Tables C–II.1, Appendix C). Gross beta activity was detected in 20 of 36 samples. The values ranged from <1.7 to 4.1 pCi/l. Concentrations detected were consistent with those detected in previous years (Figures C–3, Appendix C).

Tritium

Monthly samples from all locations were analyzed for tritium activity (Table C–II.3, Appendix C). Activity was detected in two of 36 samples. All samples ranged from <133 to 193 pCi/l. The concentrations were below the required LLD of 200 pCi/liter. Dose estimates were performed for the positive drinking water tritium results. The hypothetical dose to the maximum exposed individual from consuming this water during both time periods would have been <0.004 mrem to the liver of a child. The effluent combined projected dose for an adult for these time periods was 0.028 mrem. Given the error for tritium at these low concentrations, the effluent predictions are in good agreement with the environmental sample results. (Figures C–4, Appendix C).

Gamma Spectrometry

Samples from all locations were analyzed for gamma emitting nuclides (Table C–II.4, Appendix C). All nuclides were less than the MDC.

3. Effluent Water

Monthly samples were collected from a continuous water sampler at one location (K1-1). The following analyses were performed:

Gross Beta

Monthly samples from location K1-1 were analyzed for concentrations of gross beta. (Tables C–III.1, Appendix C). Gross

beta was detected in 11 of 12 samples. The values ranged from <2.2 to 7.9 pCi/l. Concentrations detected were consistent with those detected in previous years.

Iodine-131

Monthly samples from location K1-1 were analyzed for concentrations of iodine-131. (Tables C–III.1, Appendix C). Iodine-131 activity was detected in one sample with a concentration of 0.8 pCi/l. The values ranged from <0.3 to <0.9 pCi/l. The positive result is not due to TMINS effluents. During the time period for the positive result, I-131 was also detected in the upstream control station A3-2. No I-131 was identified in any tank effluent pre-release samples, and I-131 was not detected in any other downstream surface or drinking water samples. Effluent water is not consumed by humans.

Tritium

Monthly samples from location K1-1 were analyzed for tritium activity (Table C–III.1, Appendix C). Tritium activity was detected in eight samples. The values ranged from <171 to 99,600 pCi/l. The elevated results were a result of TMI releasing radwaste treatment system effluent water under permitted discharges in accordance with NRC regulations. These results are from the liquid discharge mixing basin. The concentrations detected agree with those obtained from the TMINS Effluent Monitoring Program. The concentrations were well below any regulatory limits.

Strontium

Semiannual samples from location K1-1 were analyzed for Sr-89 and Sr-90 (Table C–III.1, Appendix C). No strontium activity was detected. The highest MDC was calculated at 5.0 pCi/l for Sr-89 and at 0.7 pCi/l for Sr-90.

Gamma Spectrometry

Samples from location K1-1 were analyzed for gamma emitting nuclides (Table C–III.2, Appendix C). All nuclides were less than the MDC.

4. Storm Water

Monthly grabs from the storm water collection basin (EDCB) were

composited quarterly. The following analyses were performed:
Tritium

All samples from location EDCB were analyzed for tritium activity (Table C–IV.1, Appendix C). Tritium activity was detected in three samples. The values ranged from <188 to 480 pCi/l and were due to airborne releases of H-3 from TMI. Concentrations detected were consistent with those detected in previous years.

Gamma Spectrometry

Samples from location EDCB were analyzed for gamma emitting nuclides (Table C–IV.1, Appendix C). All nuclides were less than the MDC.

5. Ground Water

Quarterly, semiannual and annual grab samples were collected at 27 locations (48S, GP-1, GP-6, GP-8, MS-22, OSF, OS-18, GP-9, GP-12, MS-2, MS-5, MS-20, NW-A, NW-B, NW-C, NW-CW, OS-14, RW-1, RW-2, E1-2, MS-1, MS-4, MS-7, MS-8, MS-19, MS-21 and N2-1). The following analyses were performed:

Tritium

All samples from the locations were analyzed for tritium activity (Table C–V.1, Appendix C). Tritium activity was detected in 44 of 55 samples. The values ranged from 168 to 5,280 pCi/l. In June 2006, water with tritium activity was found leaking from a manhole in TMI's North Parking Lot. The results of the investigation determined that plant related water had leaked into a telephone equipment room and flowed through conduit to the manhole. The leak developed in a 4" condensate tank underground de-ice line. Backfill material caused a flaw in the external pipe coating which caused localized corrosion and a through wall leak. The line was excavated and repaired. Offsite groundwater tritium concentrations were unaffected by this event. In addition during 2006, Exelon initiated a fleetwide Enironmental Assessment program. Comprehensive groundwater studies and reports were developed. The results from these special investigations and studies are discussed in Appendix F. As a result of this assessment and the NEI initiative on groundwater protection, TMI developed a new Radiological Groundwater Protection Program (RGPP) that was implemented by the end of the year. For 2007, this more comprehensive groundwater program will replace TMI's previous

groundwater monitoring program.

Strontium

Annual samples from six locations (48S, OSF, MS-2, MS-5, MS-8 and OS-14) were analyzed for Sr-90 (Table C–V.2, Appendix C). No Sr-90 activity was detected. The highest MDC was calculated at <0.7 pCi/l.

Gamma Spectrometry

Quarterly samples from two locations (48S and OSF) and annual composite samples from eight locations (MS-2, MS-5, MS-8, MS-20, MS-22, OS-14, RW-1 and RW-2) and annual grab samples from two locations (E1-2 and N2-1) were analyzed for gamma emitting nuclides (Table C–V.2, Appendix C). All nuclides were less than the MDC.

6. Fish

Fish samples comprised of bottom feeders and predators were collected at two locations (IND and BKG) semiannually. Location IND could be affected by TMINS' effluent releases. The following analyses were performed:

Strontium

The edible portions of fish samples from both locations were analyzed for Sr-89 and Sr-90. (Table C–VI.1, Appendix C). No strontium activity was detected. The highest MDC was calculated at <34 pCi/kg wet for Sr-89 and at <5 pCi/kg wet for Sr-90.

Gamma Spectrometry

The edible portions of fish samples from both locations were analyzed for gamma emitting nuclides (Table C–VI.2, Appendix C). Naturally occurring K-40 was found at all stations and ranged from 2,440 to 3,910 pCi/kg wet and was consistent with levels detected in previous years. No fission or activation products were found.

7. Sediment

Aquatic sediment samples were collected at three locations (A1-3, J2-1 and K1-3) semiannually. In addition, location EDCB was sampled annually. Of these locations two (J2-1 and K1-3) could be

affected by TMINS' effluent releases. The following analysis was performed:

Gamma Spectrometry

Sediment samples from all four locations were analyzed for gamma emitting nuclides (Table C–VII.1, Appendix C). Potassium-40 was found at all stations and ranged from 12,600 to 19,800 pCi/kg dry. No TMINS fission or activation products were found.

B. Atmospheric Environment

1. Airborne

a. Air Particulates

Continuous air particulate samples were collected from seven locations on a weekly basis. Six locations (E1-2, F1-3, G2-1, A3-1, M2-1 and H3-1) were indicator stations located in the highest D/Q sectors and the nearest communities to TMI. One sample (Q15-1) represents the control location at a remote distance from TMINS . The following analyses were performed:

Gross Beta

Weekly samples were analyzed for concentrations of beta emitters (Table C–VIII.1 and C–VIII.2, Appendix C).

Detectable gross beta activity was observed at all locations. Comparison of results aid in determining the effects, if any, resulting from the operation of TMINS. The results from the closest to the site boundary locations (Group I) ranged from 7 to 29 E–3 pCi/m$^3$ with a mean of 17 E–3 pCi/m$^3$. The results from the intermediate offsite locations (Group II) ranged from <6 to 34 E–3 pCi/m$^3$ with a mean of 18 E–3 pCi/m$^3$. The results from the Control location (Group III) ranged from <6 to 34 E–3 pCi/m$^3$ with a mean of 18 E–3 pCi/m$^3$. Comparison of the 2006 air particulate data with previous years data indicate no effects from the operation of TMINS (Figure C–6, Appendix C). In addition a comparison of the weekly mean values for 2006 indicate no notable differences between indicator and control stations. (Figure C–7, Appendix C).

Gamma Spectrometry

Weekly samples were composited quarterly and analyzed for gamma emitting nuclides (Table C–VIII.3, Appendix C). Naturally occurring Be-7 due to cosmic ray activity was detected in 19 of 28 samples. These values ranged from <22 to 143 E–3 pCi/m$^3$. All other nuclides were less than the MDC.

b. Airborne Iodine

Continuous air samples were collected from seven (A3-1, E1-2, F1-3, G2-1, H3-1, M2-1, and Q15-1) locations and analyzed weekly for I-131 (Table C–IX.1, Appendix C). All results were less than the MDC.

2. Terrestrial

a. Milk

Samples were collected from four locations (K15-3, D2-1, E2-2, and G2-1) biweekly March through November and monthly December through February. Station F4-1 was sampled quarterly. The following analyses were performed:

Iodine–131

Milk samples from all locations were analyzed for concentrations of I-131 (Table C–X.1, Appendix C). All results were less than the MDC.

Strontium

Milk samples from all locations were composited quarterly and analyzed for Sr-89 and Sr-90 (Table C–X.2, Appendix C). No Sr-89 activity was detected. Sr-90 activity was detected. The values ranged from 0.5 to 2.9 pCi/l. The activity detected was consistent with those detected in the pre–operational years (Figure C–8, Appendix C).

Gamma Spectrometry

Milk samples from all locations were analyzed for concentrations of gamma emitting nuclides (Table C–X.3, Appendix C).

Naturally occurring K-40 activity was found in all samples. The values ranged from 1070 to 1,530 pCi/l. All other nuclides were less than the MDC.

b. Food Products

Samples were collected from two locations (B10-2, E1-2, H1-2, ESE1, ESE2, and ESE3) annually. The following analyses were performed:

Strontium

Each food product sample was analyzed for concentrations of Sr-90 (Table C–XI.1, Appendix C). Sr-90 activity was detected in one weed leaf at a concentration of 5.6 pCi/kg wet.

Gamma Spectrometry

Each food product sample was analyzed for concentrations of gamma emitting nuclides (Table C–XI.1, Appendix C).

Naturally occurring K-40 activity was found in all samples. The values ranged from 2,240 to 5,060 pCi/l. All other nuclides were less than the MDC.

C. Ambient Gamma Radiation

Ambient gamma radiation levels were measured utilizing Panasonic 814 ($CaSO_4$) thermoluminescent dosimeters. Ninety TLD locations were established around the site. Results of TLD measurements are listed in Tables C–XII.1 to C–XII.3, Appendix C.

All TLD measurements but one were below 10 mR/standard month, with a range of 3.6 to 10.2 mR/standard month. A comparison of the Site Boundary and Intermediate Distance data to the Control Location data, indicate that the ambient gamma radiation levels from the Control Locations D15-1, F25-1, G10-1, G15-1, H15-1, J15-1, K15-1, L15-1, N15-2, Q15-1, and R15-1 were consistently higher. The historical ambient gamma radiation data from Locations D15-1, F25-1, G10-1, G15-1, H15-1, J15-1, K15-1, L15-1, N15-2, Q15-1, and R15-1 were plotted along with similar data from the Site, Intermediate Distance and Outer Ring Locations (Figure C–9, Appendix C). Locations D15-1, F25-1, G10-1, G15-1, H15-1, J15-1, K15-1, L15-1, N15-2, Q15-1, and R15-1 have a historical high bias,

but tracked with the data from all three groups, this bias is most likely due to radon and other naturally occurring nuclides, e.g. K-40, emanating from the ground.

D. Land Use Survey

A Land Use Survey conducted in the September and October 2006 growing season around the Three Mile Island Nuclear Station (TMINS) was performed by Normandeau Associates, RMC Environmental Services Division for AmerGen to comply with Sections 2.15 and 3.4.2 of the Plant's Offsite Dose Calculation Manual (ODCM). The purpose of the survey was to document the nearest resident, milk-producing animal and garden of greater than 500 ft2 in each of the sixteen 22 ½ degree sectors around the site. There were no changes required to the TMINS REMP, as a result of this survey. The nearest residence in the West sector changed from 560 m to 1120 m based on the residence survey. The results of this survey are summarized below.

| Distance in Miles from the TMINS Reactor Buildings | | | |
|---|---|---|---|
| Sector | Residence Miles | Garden Miles | Milk Farm Miles |
| 1 N | 1.1 | 1.6 | 2.1 |
| 2 NNE | 0.7 | 0.9 | - |
| 3 NE | 0.5 | 0.6 | 4.1 |
| 4 ENE | 0.5 | 0.5 | 1.1 |
| 5 E | 0.4 | 0.5 | 1.1 |
| 6 ESE | 1.1 | 0.5 | 3.2 |
| 7 SE | 0.7 | 0.5 | 1.4 |
| 8 SSE | 0.7 | 0.8 | - |
| 9 S | 2.3 | 2.4 | - |
| 10 SSW | 0.6 | 1.6 | 4.9 |
| 11 SW | 0.5 | 1.9 | - |
| 12 WSW | 0.5 | 1.4 | - |
| 13 W | 0.7 | 1.4 | - |
| 14 WNW | 0.4 | 0.6 | 3.7 |
| 15 NW | 0.4 | 1.3 | - |
| 16 NNW | 1.1 | 2.4 | - |

E. Radiological Impact of TMINS Operations

An assessment of potential radiological impact indicated that radiation doses to the public from 2006 operations at TMINS were well below all applicable regulatory limits and were significantly less than doses received from natural sources of radiation. The 2006 whole body dose potentially received by an assumed maximum exposed individual from TMI-1 and

TMI-2 liquid and airborne effluents was conservatively calculated to be 0.025 mrem. This dose is equivalent to <0.01% of the dose that an individual living in the TMI area receives each year from natural background radiation.

1. Determination of Radiation Doses to the Public

Dose assessments can be performed by using either effluent data and an environmental transport model or environmental sample data. To the extent possible, doses to the public are based on the direct measurement of dose rates from external sources and the measurement of radionuclide concentrations in environmental media which may contribute to an internal dose of radiation. Thermoluminescent dosimeters (TLDs) positioned in the environment around TMINS provide measurements to determine external radiation doses to humans. Samples of air, water and food products are used to determine internal doses.

The quantity of radioactive materials released during normal operations are typically too small to be measured once distributed in the offsite environment. Therefore, the potential offsite doses are more effectively calculated for TMINS operations using a computerized model that predicts concentrations of radioactive materials in the environment and subsequent radiation doses based on measured effluents.

Doses are calculated using an advanced "class A" dispersion model. This model incorporates the guidelines and methodology set forth by the USNRC in Regulatory Guide 1.109. Due to the conservative assumptions that are used in the model, the calculated doses are generally higher than the doses based on actual environmental sample concentrations.

Therefore, the model predicts doses that are higher than actual doses received by people. The type and amount of radioactivity released from TMINS is calculated using measurements from effluent sample analyses. Once released, the dispersion of radionuclides in the environment is readily determined by computer modeling.

Airborne releases are diluted and carried away from the site by atmospheric diffusion which continuously acts to disperse radioactivity. Variables that affect atmospheric dispersion include wind speed, temperature at different elevations, terrain, and shift in wind direction. A weather station on the north end of TMI is linked to a

data logger that permanently records the meteorological data.

Computer models also are used to predict the downstream dilution and travel times for liquid releases into the Susquehanna River. Actual monthly Susquehanna River flows are obtained from FirstEnergy Corp. at the York Haven Hydroelectric Station.

The human exposure pathways also are included in the model and are depicted in Figure 1. The exposure pathways that are considered for the discharge of TMINS liquid effluents are consumption of drinking water and fish, and shoreline exposure. The exposure pathways considered for the discharge of TMINS airborne effluents are plume exposure, inhalation, cow milk consumption, goat milk consumption, fruit and vegetable consumption, meat consumption and land deposition.

Numerous data files are used in the calculations that describe the area around TMI in terms of population distribution and foodstuffs production. Data files include such information as the distance from the plant stack to the site boundary in each sector, the population groupings, milk cows, milk goats, gardens of more than 500 square feet, meat animals, downstream drinking water users, and crop yields.

When determining the dose to humans, it is necessary to consider all applicable pathways and all exposed tissues, summing the dose from each to provide the total dose for each organ as well as the whole body from a given radionuclide. Dose calculations involve determining the energy absorbed per unit mass in the various tissues. Thus, for radionuclides taken into the body, the metabolism of the radionuclide in the body must be known along with the physical characteristics of the nuclide such as energies, types of radiations emitted and half-life. The dose assessment model also contains dose conversion factors for the radionuclides for each of four age groups (adults, teenagers, children and infants) and eight organs (total body, thyroid, liver, skin, kidney, lung, bone and GI tract).

Doses are calculated for what is termed the "maximum hypothetical individual". This individual is assumed to be affected by the combined maximum environmental concentrations wherever they occur.

For liquid releases, the maximum hypothetical individual would consume 193 gallons of Susquehanna River water per year from the first downstream drinking water supplier, eat 46 pounds of fish each year that reside in the plant discharge area and stand 67 hours per year on the shoreline influenced by the plant discharge.

For airborne releases, the maximum hypothetical individual would live at the location of highest radionuclide concentration for inhalation and direct plume exposure. Additionally, this individual each year would consume 106 gallons of cow milk, 141 pounds of leafy vegetables, 1389 pounds of non-leafy vegetables and fruits and 243 pounds of meat produced at the locations with the highest predicted radionuclide concentrations. Consumption of goat milk is not included, since this exposure pathway does not currently exist.

2. Result of Dose Calculations

The maximum hypothetical doses due to 2006 TMI-1 and TMI-2 liquid and airborne effluents are summarized in Tables 1 and 2. Table 1 compares the calculated maximum hypothetical individual doses to the USNRC 10 CFR 50 App. I guidelines. This table also compares the calculated doses (to an individual of the public) from effluents and direct radiation to USEPA 40 CFR 190 dose limits.

Table 2 presents the maximum hypothetical whole body doses to an individual.

As shown in Table 1, the doses calculated for 2006 operations at TMINS were well below the Federal dose limits (USEPA 40 CFR 190) and the guidelines of USNRC 10 CFR 50 App. I. This conclusion was supported by radionuclide concentrations detected in actual environmental samples.

Doses from natural background radiation provide a baseline for assessing the potential public health significance of radioactive effluents. Natural background radiation from cosmic, terrestrial and natural radionuclides in the human body (not including radon), averages about 100 mrem/yr (Ref. 5). Additionally, the average individual living in the United States receives an annual dose of about 2,400 mrem to the lung from natural radon gas. This lung dose is considered to be equivalent to a whole (or total) body dose of 200 mrem (Ref. 5). Therefore, the average person in the United States receives a whole body dose of about 300 mrem/yr from natural background radiation sources.

As shown on Table 2, the maximum hypothetical whole body dose received by an individual from 2006 TMI-1 and TMI-2 liquid and airborne effluents combined was conservatively calculated to be 0.025 mrem. This dose is equivalent to <0.01% percent of the dose that an individual living in the TMI area receives each year from natural background radiation (300 mrem).

The low doses calculated for 2006 TMINS operations were the result of efforts to maintain releases "as low as reasonably achievable" (ALARA).

In conclusion, radioactive materials related to TMINS operations were detected in environmental samples, but the measured concentrations were low and consistent with measured effluents. The environmental sample results verified that the doses received by the public from TMINS effluents in 2006 were well below applicable dose limits and only a small fraction of the doses received from natural background radiation. Additionally, the results indicated that there was no permanent buildup of radioactive materials in the environment and no increase in background radiation levels.

Therefore, based on the results of the radiological environmental monitoring program (REMP) and the doses calculated from measured effluents, TMINS operations in 2006 did not have any adverse effects on the health of the public or on the environment.

## TABLE 1

### Calculated Maximum Hypothetical Doses to an Individual from 2006 TMI-1 and TMI-2 Liquid and Airborne Effluents

| | Maximum Hypothetical Doses To An Individual | | |
|---|---|---|---|
| | **USNRC 10 CFR 50 APP. I Guidelines (mrem/yr)** | **Calculated Dose (mrem/yr) TMI-1** | **TMI-2** |
| From Radionuclides In Liquid Releases | 3 total body, or | 1.35E-2 | 4.39E-4 |
| | 10 any organ | 1.41E-2 | 6.90E-4 |
| From Radionuclides In Airborne Releases (Noble Gases) | 5 total body, or | 7.91E-6 | 0* |
| | 15 skin | 1.54E-4 | 0* |
| From Radionuclides In Airborne Releases (Iodines, Tritium and Particulates) | 15 any organ | 1.07E-2 | 3.97E-5 |

*No noble gases were released from TMI-2.

| | **USEPA 40 CFR 190 Limits (mrem/yr)** | **Calculated Dose (mrem/yr) TMI-1 and TMI-2 Combined**** |
|---|---|---|
| Total from Site | 75 thyroid | 0.25 |
| | 25 total body or other organs | 0.26 |

* *This sums together TMI-1 and TMI-2 maximum doses regardless of age group for different pathways. The combined doses include those due to radioactive effluents and direct radiation from TMINS. The direct radiation dose is calculated from environmental TLD data. For this calculation, exposure is assumed to be equal to dose.

The direct radiation dose from 2006 TMINS operations was 0.2 mrem. This dose was based on a maximum net fence-line exposure rate of 3 mR/std month and a shoreline/fence-line occupancy factor of 67 hours (Regulatory Guide 1.109). The combination of the maximum organ dose from TMI-1 and TMI-2 effluents (0.03 mrem) and the dose from direct radiation (0.2 mrem) yielded a maximum hypothetical dose of 0.26 mrem.

## TABLE 2

### Calculated Whole Body Doses to the Maximum Individual From 2006 TMI-1 and TMI-2 Liquid and Airborne Effluents

| | Calculated Maximum Individual Whole Body Dose (mrem/yr) | |
|---|---|---|
| | **TMI-1** | **TMI-2** |
| From Radionuclides In Liquid Releases | 1.35E-2 | 4.39E-4 |
| From Radionuclides in Airborne Releases (Noble Gases) | 7.91E-6 | 0* |
| From Radionuclides In Airborne Releases (Iodines, Tritium and Particulates) | 1.06E-2 | 3.97E-5 |

*No noble gases were released from TMI-2.

**Individual Whole Body Dose Due to TMI-1 and TMI-2 Operations: 0.025 mrem/yr**

**Individual Whole Body Dose Due to Natural Background Radiation 300 mrem/yr**

**Figure 1**

**Exposure Pathways For Radionuclides Routinely Released From TMINS**

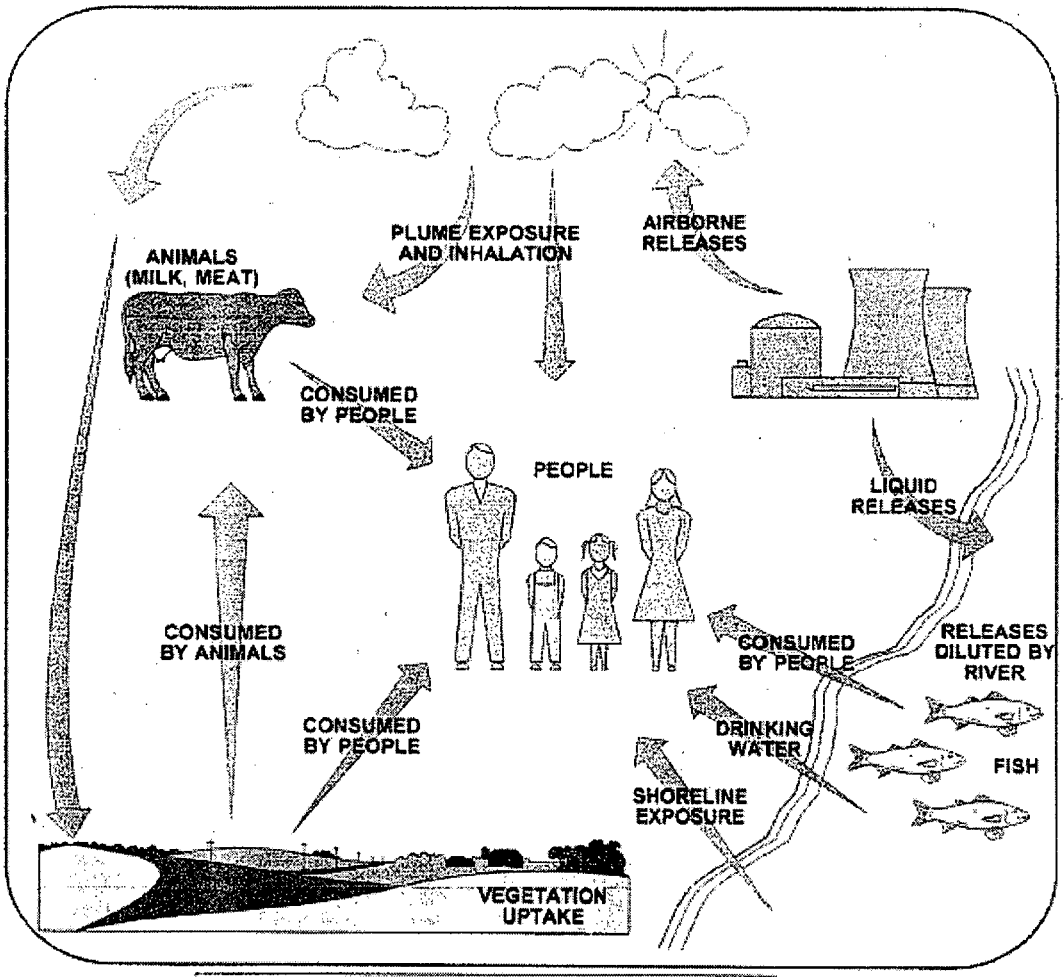


**PREDOMINANT RADIONUCLIDES**

NOBLE GASES (Xe,Kr)
Plume exposure

RADIOIODINES (I-131, I-133)
Inhalation and consumption of milk, water, fruits, and vegetables

RADIOSTRONTIUMS (Sr-89, Sr-90)
Consumption of milk, meat, fruits, and vegetables

ACTIVATION PRODUCTS (Co-60, Mn-54)
Shoreline exposure

RADIOCESIUMS (Cs-134, Cs-137)
Shoreline exposure and consumption of milk, meat, fish, water, fruits, and vegetables

TRITIUM (H-3)
Inhalation and consumption of water, milk, fruits, and vegetables

F. Summary of Results – Inter-Laboratory Comparison Program

The primary and secondary laboratories analyzed Performance Evaluation (PE) samples of air particulate, air iodine, milk, soil, vegetation and water matrices (Appendix E). The PE samples, supplied by Analytics Inc., Environmental Resource Associates (ERA) and DOE's MAPEP, were evaluated against the following pre-set acceptance criteria:

1. Analytics Evaluation Criteria

   Analytics' evaluation report provides a ratio of TBE's result and Analytics' known value. Since flag values are not assigned by Analytics, TBE-ES evaluates the reported ratios based on internal QC requirements, which are based on the DOE MAPEP criteria.

2. ERA Evaluation Criteria

   ERA's evaluation report provides an acceptance range for control and warning limits with associated flag values. ERA's acceptance limits are established per the USEPA, NELAC, state specific PT program requirements or ERA's SOP for the Generation of Performance Acceptance Limits, as applicable. The acceptance limits are either determined by a regression equation specific to each analyte or a fixed percentage limit promulgated under the appropriate regulatory document.

3. DOE Evaluation Criteria

   MAPEP's evaluation report provides an acceptance range with associated flag values.

   The MAPEP defines three levels of performance: Acceptable (flag = "A"), Acceptable with Warning (flag = "W"), and Not Acceptable (flag = "N"). Performance is considered acceptable when a mean result for the specified analyte is ± 20% of the reference value. Performance is acceptable with warning when a mean result falls in the range from ±20% to ±30% of the reference value (i.e., 20% < bias < 30%). If the bias is greater than 30%, the results are deemed not acceptable.

For the primary laboratory, 24 out of 28 analytes met the specified acceptance criteria. Four samples did not meet the specified acceptance criteria for the following reasons:

1. Teledyne Brown Engineering's MAPEP Series 15 January 2006 soil

Cs-134 was evaluated as a false positive, although TBE considered the result a non-detect due to the peak not being identified by the gamma software. MAPEP suggests the Bi-214 is not being differentiated from the Cs-134 peak. When the ratio of activity to uncertainty exceeds 3, TBE will use a key line analysis rather than a weighted mean analysis when evaluating MAPEP non-detects.

2. Teledyne Brown Engineering's MAPEP Series 15 January 2006 Sr-90 in vegetation result of 2.22 Bq/kg exceeded the upper acceptance range of 2.029 Bq/kg. The samples were analyzed in triplicate and the results averaged. One high result of 2.43 Bq/kg biased the submitted results on the high side. TBE was unable to determine the cause for the higher result. The Sr-90 in vegetation results for MAPEP Series 14 and MAPEP Series 16 were acceptable. No client samples were analyzed during the MAPEP Series 14 time period.

3. Teledyne Brown Engineering's MAPEP Series 15 January 2006 Pu-238 and Pu-239/240 in vegetation result of 2.22 Bq/kg failed the required acceptance ranges. TBE was evaluating the current preparation method for vegetation samples, which proved insufficient for the analyses. TBE does not perform isotopic Pu on client's vegetation samples.

For the secondary laboratory, 20 out of 25 analytes met the specified acceptance criteria. Seven samples did not meet the specified acceptance criteria for the following reasons:

1. Environmental Inc.'s ERA November 2006 water I-131 result of 28.4 pCi/L exceeded the upper control limit of 27.3 pCi/L. The reported result was an average of three analyses, results ranged from 25.36 pCi/L to 29.23 pCi/L. A fourth analysis was performed, with a result of 24.89 pCi/L.

2. Environmental Inc.'s MAPEP January 2006 vegetation Pu-238 result of 0.08 Bq/sample exceeded the lower control limit of 0.10 Bq/sample due to incomplete dissolution of the sample.

3. Environmental Inc.'s MAPEP January 2006 air particulate Pu-238 result of 0.03 Bq/sample exceeded the lower control limit of 0.05 Bq/sample due to incomplete dissolution of the sample.

4. Environmental Inc.'s MAPEP January 2006 soil Pu-238, Pu-239/240, U-233/234 and U-238 results of 14.6, 14.6, 13.5 and 15.4 Bq/kg, respectively, exceeded the lower control limits of 42.81,

32.09, 25.9 and 27.2 Bq/kg, respectively, due to incomplete dissolution of the sample.

The Inter-Laboratory Comparison Program provides evidence of "in control" counting systems and methods, and that the laboratories are producing accurate and reliable data.

## V. References


1. Three Mile Island Nuclear Station, Unit 1, Technical Specifications, DPR 50.
2. Three Mile Island Nuclear Station, Unit 2, PDMS Technical Specifications, DPR 73.
3. Radiation Management Corporation. "Three Mile Island Nuclear Station, Preoperational Radiological Environmental Monitoring Program, January 1, 1974 - June5, 1974." RMC-TR-75-17, January 1975.
4. AmerGen. "Three Mile Island Nuclear Station Offsite Dose Calculation Manual (ODCM)."
5. National Council of Radiation Protection and Measurements Report No. 93. "Ionizing Radiation Exposure of the Population of the United States." 1987.

Intentionally left blank

# APPENDIX A

# RADIOLOGICAL ENVIRONMENTAL MONITORING REPORT SUMMARY

## TABLE A-1 RADIOLOGICAL ENVIRONMENTAL MONITORING PROGRAM ANNUAL SUMMARY FOR THE THREE MILE ISLAND NUCLEAR STATION, 2006

**Name of Facility:** THREE MILE ISLAND NUCLEAR STATION
**Location of Facility:** MIDDLETOWN COUNTY, PA
**DOCKET NUMBER:** 50-289 & 50-320
**REPORTING PERIOD:** 2006

| MEDIUM OR PATHWAY SAMPLED (UNIT OF MEASUREMENT) | TYPES OF ANALYSES PERFORMED | NUMBER OF ANALYSES PERFORMED | REQUIRED LOWER LIMIT OF DETECTION (LLD) | INDICATOR LOCATIONS MEAN (F) RANGE | CONTROL LOCATION MEAN (F) RANGE | LOCATION WITH HIGHEST ANNUAL MEAN: MEAN (F) RANGE | LOCATION WITH HIGHEST ANNUAL MEAN: STATION # NAME DISTANCE AND DIREC | LOCATION WITH HIGHEST ANNUAL MEAN: NUMBER OF NONROUTINE REPORTED MEASUREMENTS |
|---|---|---|---|---|---|---|---|---|
| SURFACE WATER (PCI/LITER) | H-3 | 24 | 200 | 1927<br>(8/12)<br>(<164/9830) | 170<br>(0/12)<br>(<133/<189) | 1927<br>(8/12)<br>(<164/9830) | J1-2 INDICATOR<br>WEST SHORE; TMI<br>0.5 MILES S OF SITE | 0 |
| | I-131 | 12 | 1 | N/A | 0.6<br>(2/12)<br>(< 0.4/ 1.0) | 0.6<br>(2/12)<br>(< 0.4/ 1.0) | A3-2 CONTROL<br>SWATARA CREEK<br>2.5 MILES N OF SITE | 0 |
| | GAMMA | 24 | | | | | | |
| | MN-54 | | 15 | 4<br>(0/12)<br>(<1/<7) | 4<br>(0/12)<br>(<1/<8) | 4<br>(0/12)<br>(<1/<8) | Q9-1 CONTROL<br>STEELTON WATER COMPANY<br>8.5 MILES NW OF SITE | 0 |
| | CO-58 | | 15 | 4<br>(0/12)<br>(<1/<8) | 5<br>(0/12)<br>(<1/<8) | 5<br>(0/12)<br>(<1/<8) | Q9-1 CONTROL<br>STEELTON WATER COMPANY<br>8.5 MILES NW OF SITE | 0 |
| | FE-59 | | 30 | 10<br>(0/12)<br>(<2/<15) | 9<br>(0/12)<br>(<2/<17) | 10<br>(0/12)<br>(<2/<15) | J1-2 INDICATOR<br>WEST SHORE; TMI<br>0.5 MILES S OF SITE | 0 |
| | CO-60 | | 15 | 4<br>(0/12)<br>(<1/<7) | 5<br>(0/12)<br>(<1/<8) | 5<br>(0/12)<br>(<1/<8) | Q9-1 CONTROL<br>STEELTON WATER COMPANY<br>8.5 MILES NW OF SITE | 0 |
| | ZN-65 | | 30 | 10<br>(0/12)<br>(<1/<17) | 10<br>(0/12)<br>(<1/<22) | 10<br>(0/12)<br>(<1/<22) | Q9-1 CONTROL<br>STEELTON WATER COMPANY<br>8.5 MILES NW OF SITE | 0 |
| | NB-95 | | 15 | 5<br>(0/12)<br>(<1/<8) | 5<br>(0/12)<br>(<1/<9) | 5<br>(0/12)<br>(<1/<9) | Q9-1 CONTROL<br>STEELTON WATER COMPANY<br>8.5 MILES NW OF SITE | 0 |

## TABLE A-1 RADIOLOGICAL ENVIRONMENTAL MONITORING PROGRAM ANNUAL SUMMARY FOR THE THREE MILE ISLAND NUCLEAR STATION, 2006

**Name of Facility:** THREE MILE ISLAND NUCLEAR STATION
**Location of Facility:** MIDDLETOWN COUNTY, PA
**DOCKET NUMBER:** 50-289 & 50-320
**REPORTING PERIOD:** 2006

| MEDIUM OR PATHWAY SAMPLED (UNIT OF MEASUREMENT) | TYPES OF ANALYSES PERFORMED | NUMBER OF ANALYSES PERFORMED | REQUIRED LOWER LIMIT OF DETECTION (LLD) | INDICATOR LOCATIONS MEAN (F) RANGE | CONTROL LOCATION MEAN (F) RANGE | LOCATION WITH HIGHEST ANNUAL MEAN: MEAN (F) RANGE | LOCATION WITH HIGHEST ANNUAL MEAN: STATION # NAME DISTANCE AND DIREC | LOCATION WITH HIGHEST ANNUAL MEAN: NUMBER OF NONROUTINE REPORTED MEASUREMENTS |
|---|---|---|---|---|---|---|---|---|
| SURFACE WATER (PCI/LITER) | ZR-95 | | 30 | 8<br>(0/12)<br>(<2/<13) | 8<br>(0/12)<br>(<1/<14) | 8<br>(0/12)<br>(<2/<13) | J1-2 INDICATOR<br>WEST SHORE; TMI<br>0.5 MILES S OF SITE | 0 |
| | CS-134 | | 15 | 5<br>(0/12)<br>(<1/<8) | 5<br>(0/12)<br>(<1/<10) | 5<br>(0/12)<br>(<1/<10) | Q9-1 CONTROL<br>STEELTON WATER COMPANY<br>8.5 MILES NW OF SITE | 0 |
| | CS-137 | | 18 | 5<br>(0/12)<br>(<1/<8) | 4<br>(0/12)<br>(<1/<8) | 5<br>(0/12)<br>(<1/<8) | J1-2 INDICATOR<br>WEST SHORE; TMI<br>0.5 MILES S OF SITE | 0 |
| | BA-140 | | 60 | 28<br>(0/12)<br>(<10/<37) | 27<br>(0/12)<br>(<12/<40) | 28<br>(0/12)<br>(<10/<37) | J1-2 INDICATOR<br>WEST SHORE; TMI<br>0.5 MILES S OF SITE | 0 |
| | LA-140 | | 15 | 9<br>(0/12)<br>(<3/<13) | 9<br>(0/12)<br>(<4/<13) | 9<br>(0/12)<br>(<3/<13) | J1-2 INDICATOR<br>WEST SHORE; TMI<br>0.5 MILES S OF SITE | 0 |
| DRINKING WATER (PCI/LITER) | GR-B | 36 | 4 | 2.8<br>(15/24)<br>(< 1.7/ 4.1) | 2.3<br>(5/12)<br>( 1.9/ 3.3) | 2.9<br>(8/12)<br>(< 1.7/ 4.1) | G15-2 INDICATOR<br>WRIGHTS WATER SUPPLY<br>13.6 MILES SE OF SITE | 0 |
| | I-131 | 36 | 1 | 0.6<br>(0/24)<br>(< 0.3/< 1.2) | 0.6<br>(0/12)<br>(< 0.3/< 1.4) | 0.6<br>(0/12)<br>(< 0.3/< 1.4) | Q9-1 CONTROL<br>STEELTON WATER COMPANY<br>8.5 MILES NW OF SITE | 0 |
| | H-3 | 36 | 200 | 171<br>(2/24)<br>(<134/193) | 168<br>(0/12)<br>(<133/<181) | 173<br>(2/12)<br>(<135/193) | G15-3 INDICATOR<br>LANCASTER WATER AUTHORITY<br>14.8 MILES SE OF SITE | 0 |

## TABLE A-1 RADIOLOGICAL ENVIRONMENTAL MONITORING PROGRAM ANNUAL SUMMARY FOR THE THREE MILE ISLAND NUCLEAR STATION, 2006

**Name of Facility:** THREE MILE ISLAND NUCLEAR STATION
**Location of Facility:** MIDDLETOWN COUNTY, PA
**DOCKET NUMBER:** 50-289 & 50-320
**REPORTING PERIOD:** 2006

| MEDIUM OR PATHWAY SAMPLED (UNIT OF MEASUREMENT) | TYPES OF ANALYSES PERFORMED | NUMBER OF ANALYSES PERFORMED | REQUIRED LOWER LIMIT OF DETECTION (LLD) | INDICATOR LOCATIONS MEAN (F) RANGE | CONTROL LOCATION MEAN (F) RANGE | LOCATION WITH HIGHEST ANNUAL MEAN: MEAN (F) RANGE | LOCATION WITH HIGHEST ANNUAL MEAN: STATION # NAME DISTANCE AND DIREC | LOCATION WITH HIGHEST ANNUAL MEAN: NUMBER OF NONROUTINE REPORTED MEASUREMENTS |
|---|---|---|---|---|---|---|---|---|
| DRINKING WATER (PCI/LITER) | GAMMA | 36 | | | | | | |
| | MN-54 | | 15 | 4 (0/24) (<1/<7) | 4 (0/12) (<1/<7) | 4 (0/12) (<1/<7) | Q9-1 CONTROL STEELTON WATER COMPANY 8.5 MILES NW OF SITE | 0 |
| | CO-58 | | 15 | 4 (0/24) (<2/<8) | 5 (0/12) (<2/<9) | 5 (0/12) (<2/<9) | Q9-1 CONTROL STEELTON WATER COMPANY 8.5 MILES NW OF SITE | 0 |
| | FE-59 | | 30 | 9 (0/24) (<3/<16) | 10 (0/12) (<4/<18) | 10 (0/12) (<4/<18) | Q9-1 CONTROL STEELTON WATER COMPANY 8.5 MILES NW OF SITE | 0 |
| | CO-60 | | 15 | 4 (0/24) (<1/<8) | 5 (0/12) (<2/<8) | 5 (0/12) (<2/<8) | Q9-1 CONTROL STEELTON WATER COMPANY 8.5 MILES NW OF SITE | 0 |
| | ZN-65 | | 30 | 9 (0/24) (<3/<19) | 11 (0/12) (<3/<18) | 11 (0/12) (<3/<18) | Q9-1 CONTROL STEELTON WATER COMPANY 8.5 MILES NW OF SITE | 0 |
| | NB-95 | | 15 | 4 (0/24) (<2/<8) | 5 (0/12) (<2/<8) | 5 (0/12) (<2/<8) | Q9-1 CONTROL STEELTON WATER COMPANY 8.5 MILES NW OF SITE | 0 |
| | ZR-95 | | 30 | 8 (0/24) (<3/<14) | 9 (0/12) (<3/<14) | 9 (0/12) (<3/<14) | Q9-1 CONTROL STEELTON WATER COMPANY 8.5 MILES NW OF SITE | 0 |
| | CS-134 | | 15 | 4 (0/24) (<1/<10) | 5 (0/12) (<1/<10) | 5 (0/12) (<1/<10) | Q9-1 CONTROL STEELTON WATER COMPANY 8.5 MILES NW OF SITE | 0 |

## TABLE A-1 RADIOLOGICAL ENVIRONMENTAL MONITORING PROGRAM ANNUAL SUMMARY FOR THE THREE MILE ISLAND NUCLEAR STATION, 2006

**Name of Facility:** THREE MILE ISLAND NUCLEAR STATION
**Location of Facility:** MIDDLETOWN COUNTY, PA
**DOCKET NUMBER:** 50-289 & 50-320
**REPORTING PERIOD:** 2006

| MEDIUM OR PATHWAY SAMPLED (UNIT OF MEASUREMENT) | TYPES OF ANALYSES PERFORMED | NUMBER OF ANALYSES PERFORMED | REQUIRED LOWER LIMIT OF DETECTION (LLD) | INDICATOR LOCATIONS MEAN (F) RANGE | CONTROL LOCATION MEAN (F) RANGE | LOCATION WITH HIGHEST ANNUAL MEAN: MEAN (F) RANGE | LOCATION WITH HIGHEST ANNUAL MEAN: STATION # NAME DISTANCE AND DIREC | LOCATION WITH HIGHEST ANNUAL MEAN: NUMBER OF NONROUTINE REPORTED MEASUREMENTS |
|---|---|---|---|---|---|---|---|---|
| DRINKING WATER (PCI/LITER) | CS-137 | | 18 | 4<br>(0/24)<br>(<1/<7) | 5<br>(0/12)<br>(<2/<8) | 5<br>(0/12)<br>(<2/<8) | Q9-1 CONTROL<br>STEELTON WATER COMPANY<br>8.5 MILES NW OF SITE | 0 |
| | BA-140 | | 60 | 29<br>(0/24)<br>(<10/<44) | 32<br>(0/12)<br>(<12/<42) | 32<br>(0/12)<br>(<12/<42) | Q9-1 CONTROL<br>STEELTON WATER COMPANY<br>8.5 MILES NW OF SITE | 0 |
| | LA-140 | | 15 | 10<br>(0/24)<br>(<3/<14) | 10<br>(0/12)<br>(<4/<14) | 10<br>(0/12)<br>(<4/<14) | Q9-1 CONTROL<br>STEELTON WATER COMPANY<br>8.5 MILES NW OF SITE | 0 |
| EFFLUENT WATER (PCI/LITER) | GR-B | 12 | 4 | 4.8<br>(11/12)<br>(< 2.2/ 7.9) | N/A | 4.8<br>(11/12)<br>(< 2.2/ 7.9) | K1-1 INDICATOR<br>MAIN STATION LIQ. DISCHARGE<br>ONSITE | 0 |
| | I-131 | 12 | 1 | 0.6<br>(1/12)<br>(< 0.4/< 0.9) | N/A | 0.6<br>(1/12)<br>(< 0.4/< 0.9) | K1-1 INDICATOR<br>MAIN STATION LIQ. DISCHARGE<br>ONSITE | 0 |
| | H-3 | 12 | 200 | 19609<br>(8/12)<br>(<171/99600) | N/A | 19609<br>(8/12)<br>(<171/99600) | K1-1 INDICATOR<br>MAIN STATION LIQ. DISCHARGE<br>ONSITE | 0 |
| | SR-89 | 2 | 5 | 3.6<br>(0/2)<br>(< 2.2/< 5.0) | N/A | 3.6<br>(0/2)<br>(< 2.2/< 5.0) | K1-1 INDICATOR<br>MAIN STATION LIQ. DISCHARGE<br>ONSITE | 0 |
| | SR-90 | 2 | 1 | 0.6<br>(0/2)<br>(< 0.6/< 0.7) | N/A | 0.6<br>(0/2)<br>(< 0.6/< 0.7) | K1-1 INDICATOR<br>MAIN STATION LIQ. DISCHARGE<br>ONSITE | 0 |

## TABLE A-1 RADIOLOGICAL ENVIRONMENTAL MONITORING PROGRAM ANNUAL SUMMARY FOR THE THREE MILE ISLAND NUCLEAR STATION, 2006

**Name of Facility:** THREE MILE ISLAND NUCLEAR STATION
**Location of Facility:** MIDDLETOWN COUNTY, PA
**DOCKET NUMBER:** 50-289 & 50-320
**REPORTING PERIOD:** 2006

| MEDIUM OR PATHWAY SAMPLED (UNIT OF MEASUREMENT) | TYPES OF ANALYSES PERFORMED | NUMBER OF ANALYSES PERFORMED | REQUIRED LOWER LIMIT OF DETECTION (LLD) | INDICATOR LOCATIONS MEAN (F) RANGE | CONTROL LOCATION MEAN (F) RANGE | LOCATION WITH HIGHEST ANNUAL MEAN: MEAN (F) RANGE | LOCATION WITH HIGHEST ANNUAL MEAN: STATION # NAME DISTANCE AND DIREC | LOCATION WITH HIGHEST ANNUAL MEAN: NUMBER OF NONROUTINE REPORTED MEASUREMENTS |
|---|---|---|---|---|---|---|---|---|
| EFFLUENT WATER (PCI/LITER) | GAMMA | 12 | | | | | | |
| | MN-54 | | 15 | 4 (0/12) (<1/<8) | N/A | 4 (0/12) (<1/<8) | K1-1 INDICATOR MAIN STATION LIQ. DISCHARGE ONSITE | 0 |
| | CO-58 | | 15 | 5 (0/12) (<2/<8) | N/A | 5 (0/12) (<2/<8) | K1-1 INDICATOR MAIN STATION LIQ. DISCHARGE ONSITE | 0 |
| | FE-59 | | 30 | 10 (0/12) (<4/<19) | N/A | 10 (0/12) (<4/<19) | K1-1 INDICATOR MAIN STATION LIQ. DISCHARGE ONSITE | 0 |
| | CO-60 | | 15 | 5 (0/12) (<1/<10) | N/A | 5 (0/12) (<1/<10) | K1-1 INDICATOR MAIN STATION LIQ. DISCHARGE ONSITE | 0 |
| | ZN-65 | | 30 | 11 (0/12) (<3/<21) | N/A | 11 (0/12) (<3/<21) | K1-1 INDICATOR MAIN STATION LIQ. DISCHARGE ONSITE | 0 |
| | NB-95 | | 15 | 5 (0/12) (<2/<8) | N/A | 5 (0/12) (<2/<8) | K1-1 INDICATOR MAIN STATION LIQ. DISCHARGE ONSITE | 0 |
| | ZR-95 | | 30 | 9 (0/12) (<3/<14) | N/A | 9 (0/12) (<3/<14) | K1-1 INDICATOR MAIN STATION LIQ. DISCHARGE ONSITE | 0 |
| | CS-134 | | 15 | 5 (0/12) (<1/<9) | N/A | 5 (0/12) (<1/<9) | K1-1 INDICATOR MAIN STATION LIQ. DISCHARGE ONSITE | 0 |

## TABLE A-1 RADIOLOGICAL ENVIRONMENTAL MONITORING PROGRAM ANNUAL SUMMARY FOR THE THREE MILE ISLAND NUCLEAR STATION, 2006

**Name of Facility:** THREE MILE ISLAND NUCLEAR STATION
**Location of Facility:** MIDDLETOWN COUNTY, PA
**DOCKET NUMBER:** 50-289 & 50-320
**REPORTING PERIOD:** 2006

| MEDIUM OR PATHWAY SAMPLED (UNIT OF MEASUREMENT) | TYPES OF ANALYSES PERFORMED | NUMBER OF ANALYSES PERFORMED | REQUIRED LOWER LIMIT OF DETECTION (LLD) | INDICATOR LOCATIONS MEAN (F) RANGE | CONTROL LOCATION MEAN (F) RANGE | LOCATION WITH HIGHEST ANNUAL MEAN: MEAN (F) RANGE | LOCATION WITH HIGHEST ANNUAL MEAN: STATION # NAME DISTANCE AND DIREC | LOCATION WITH HIGHEST ANNUAL MEAN: NUMBER OF NONROUTINE REPORTED MEASUREMENTS |
|---|---|---|---|---|---|---|---|---|
| EFFLUENT WATER (PCI/LITER) | CS-137 | | 18 | 5 (0/12) (<1/<10) | N/A | 5 (0/12) (<1/<10) | K1-1 INDICATOR MAIN STATION LIQ. DISCHARGE ONSITE | 0 |
| | BA-140 | | 60 | 32 (0/12) (<13/<40) | N/A | 32 (0/12) (<13/<40) | K1-1 INDICATOR MAIN STATION LIQ. DISCHARGE ONSITE | 0 |
| | LA-140 | | 15 | 10 (0/12) (<4/<14) | N/A | 10 (0/12) (<4/<14) | K1-1 INDICATOR MAIN STATION LIQ. DISCHARGE ONSITE | 0 |
| STORM WATER (PCI/LITER) | H-3 | 4 | 200 | 290 (3/4) (<188/480) | N/A | 290 (3/4) (<188/480) | EDCB INDICATOR STORM WATER BASIN 0.2 MILES SE OF SITE | 0 |
| | GAMMA | 4 | | | | | | |
| | MN-54 | | 15 | 4 (0/4) (<2/<7) | N/A | 4 (0/4) (<2/<7) | EDCB INDICATOR STORM WATER BASIN 0.2 MILES SE OF SITE | 0 |
| | CO-58 | | 15 | 4 (0/4) (<2/<7) | N/A | 4 (0/4) (<2/<7) | EDCB INDICATOR STORM WATER BASIN 0.2 MILES SE OF SITE | 0 |
| | FE-59 | | 30 | 9 (0/4) (<4/<13) | N/A | 9 (0/4) (<4/<13) | EDCB INDICATOR STORM WATER BASIN 0.2 MILES SE OF SITE | 0 |
| | CO-60 | | 15 | 5 (0/4) (<2/<9) | N/A | 5 (0/4) (<2/<9) | EDCB INDICATOR STORM WATER BASIN 0.2 MILES SE OF SITE | 0 |

## TABLE A-1 RADIOLOGICAL ENVIRONMENTAL MONITORING PROGRAM ANNUAL SUMMARY FOR THE THREE MILE ISLAND NUCLEAR STATION, 2006

**Name of Facility:** THREE MILE ISLAND NUCLEAR STATION
**Location of Facility:** MIDDLETOWN COUNTY, PA
**DOCKET NUMBER:** 50-289 & 50-320
**REPORTING PERIOD:** 2006

| MEDIUM OR PATHWAY SAMPLED (UNIT OF MEASUREMENT) | TYPES OF ANALYSES PERFORMED | NUMBER OF ANALYSES PERFORMED | REQUIRED LOWER LIMIT OF DETECTION (LLD) | INDICATOR LOCATIONS MEAN (F) RANGE | CONTROL LOCATION MEAN (F) RANGE | LOCATION WITH HIGHEST ANNUAL MEAN: MEAN (F) RANGE | LOCATION WITH HIGHEST ANNUAL MEAN: STATION # NAME DISTANCE AND DIREC | LOCATION WITH HIGHEST ANNUAL MEAN: NUMBER OF NONROUTINE REPORTED MEASUREMENTS |
|---|---|---|---|---|---|---|---|---|
| STORM WATER (PCI/LITER) | ZN-65 | | 30 | 9 (0/4) (<3/<15) | N/A | 9 (0/4) (<3/<15) | EDCB INDICATOR STORM WATER BASIN 0.2 MILES SE OF SITE | 0 |
| | NB-95 | | 15 | 5 (0/4) (<2/<7) | N/A | 5 (0/4) (<2/<7) | EDCB INDICATOR STORM WATER BASIN 0.2 MILES SE OF SITE | 0 |
| | ZR-95 | | 30 | 7 (0/4) (<3/<11) | N/A | 7 (0/4) (<3/<11) | EDCB INDICATOR STORM WATER BASIN 0.2 MILES SE OF SITE | 0 |
| | CS-134 | | 15 | 4 (0/4) (<2/<7) | N/A | 4 (0/4) (<2/<7) | EDCB INDICATOR STORM WATER BASIN 0.2 MILES SE OF SITE | 0 |
| | CS-137 | | 18 | 4 (0/4) (<2/<7) | N/A | 4 (0/4) (<2/<7) | EDCB INDICATOR STORM WATER BASIN 0.2 MILES SE OF SITE | 0 |
| | BA-140 | | 60 | 24 (0/4) (<12/<34) | N/A | 24 (0/4) (<12/<34) | EDCB INDICATOR STORM WATER BASIN 0.2 MILES SE OF SITE | 0 |
| | LA-140 | | 15 | 8 (0/4) (<4/<11) | N/A | 8 (0/4) (<4/<11) | EDCB INDICATOR STORM WATER BASIN 0.2 MILES SE OF SITE | 0 |
| GROUND WATER (PCI/LITER) | H-3 | 61 | 200 | 693 (44/61) (168/5280) | N/A | 4840 (2/2) (4400/5280) | RW-2 INDICATOR ONSITE WELL | 0 |

## TABLE A-1 RADIOLOGICAL ENVIRONMENTAL MONITORING PROGRAM ANNUAL SUMMARY FOR THE THREE MILE ISLAND NUCLEAR STATION, 2006

**Name of Facility:** THREE MILE ISLAND NUCLEAR STATION
**Location of Facility:** MIDDLETOWN COUNTY, PA
**DOCKET NUMBER:** 50-289 & 50-320
**REPORTING PERIOD:** 2006

| MEDIUM OR PATHWAY SAMPLED (UNIT OF MEASUREMENT) | TYPES OF ANALYSES PERFORMED | NUMBER OF ANALYSES PERFORMED | REQUIRED LOWER LIMIT OF DETECTION (LLD) | INDICATOR LOCATIONS MEAN (F) RANGE | CONTROL LOCATION MEAN (F) RANGE | LOCATION WITH HIGHEST ANNUAL MEAN: MEAN (F) RANGE | STATION # NAME DISTANCE AND DIREC | NUMBER OF NONROUTINE REPORTED MEASUREMENTS |
|---|---|---|---|---|---|---|---|---|
| GROUND WATER (PCI/LITER) | SR-90 | 6 | 1 | 0.6 (0/6) (< 0.4/< 0.7) | N/A | 0.7 (0/1) (< 0.7) | OS-14 INDICATOR ONSITE WELL | 0 |
| | GAMMA | 18 | | | | | | |
| | MN-54 | | 15 | 3 (0/18) (<0/<7) | N/A | 5 (0/4) (<2/<7) | 48S INDICATOR ONSITE WELL | 0 |
| | CO-58 | | 15 | 3 (0/18) (<0/<6) | N/A | 5 (0/1) (<5) | N2-1 INDICATOR GOLDSBORO MARINA 1.2 MILES W OF SITE | 0 |
| | FE-59 | | 30 | 6 (0/18) (<1/<14) | N/A | 10 (0/4) (<4/<14) | 48S INDICATOR ONSITE WELL | 0 |
| | CO-60 | | 15 | 3 (0/18) (<0/<8) | N/A | 5 (0/4) (<1/<8) | 48S INDICATOR ONSITE WELL | 0 |
| | ZN-65 | | 30 | 7 (0/18) (<1/<20) | N/A | 12 (0/4) (<4/<20) | OSF INDICATOR ONSITE WELL | 0 |
| | NB-95 | | 15 | 3 (0/18) (<0/<8) | N/A | 6 (0/4) (<2/<8) | OSF INDICATOR ONSITE WELL | 0 |
| | ZR-95 | | 30 | 5 (0/18) (<1/<11) | N/A | 9 (0/4) (<4/<11) | OSF INDICATOR ONSITE WELL | 0 |

## TABLE A-1 RADIOLOGICAL ENVIRONMENTAL MONITORING PROGRAM ANNUAL SUMMARY FOR THE THREE MILE ISLAND NUCLEAR STATION, 2006

**Name of Facility:** THREE MILE ISLAND NUCLEAR STATION **DOCKET NUMBER:** 50-289 & 50-320
**Location of Facility:** MIDDLETOWN COUNTY, PA **REPORTING PERIOD:** 2006

| MEDIUM OR PATHWAY SAMPLED (UNIT OF MEASUREMENT) | TYPES OF ANALYSES PERFORMED | NUMBER OF ANALYSES PERFORMED | REQUIRED LOWER LIMIT OF DETECTION (LLD) | INDICATOR LOCATIONS MEAN (F) RANGE | CONTROL LOCATION MEAN (F) RANGE | LOCATION WITH HIGHEST ANNUAL MEAN: MEAN (F) RANGE | LOCATION WITH HIGHEST ANNUAL MEAN: STATION # NAME DISTANCE AND DIREC | LOCATION WITH HIGHEST ANNUAL MEAN: NUMBER OF NONROUTINE REPORTED MEASUREMENTS |
|---|---|---|---|---|---|---|---|---|
| GROUND WATER (PCI/LITER) | CS-134 | | 15 | 3 (0/18) (<0/<11) | N/A | 6 (0/4) (<2/<11) | OSF INDICATOR ONSITE WELL | 0 |
| | CS-137 | | 18 | 3 (0/18) (<0/<9) | N/A | 9 (0/1) (<9) | MS-22 INDICATOR ONSITE WELL | 0 |
| | BA-140 | | 60 | 23 (0/18) (<11/<49) | N/A | 35 (0/1) (<35) | N2-1 INDICATOR GOLDSBORO MARINA 1.2 MILES W OF SITE | 0 |
| | LA-140 | | 15 | 8 (0/18) (<3/<15) | N/A | 12 (0/4) (<6/<15) | OSF INDICATOR ONSITE WELL | 0 |
| BOTTOM FEEDER (FISH) (PCI/KG WET) | SR-89 | 4 | | 15 (0/2) (<5/<25) | 12 (0/2) (<5/<18) | 15 (0/2) (<5/<25) | INDB INDICATOR YORK HAVEN DAM DOWNSTREAM OF DISCHARGE | 0 |
| | SR-90 | 4 | 5 | 3 (0/2) (<1/<5) | 3 (0/2) (<2/<4) | 3 (0/2) (<1/<5) | INDB INDICATOR YORK HAVEN DAM DOWNSTREAM OF DISCHARGE | 0 |
| | GAMMA K-40 | 4 | N/A | 3405 (2/2) (3250/3560) | 2460 (2/2) (2440/2480) | 3405 (2/2) (3250/3560) | INDB INDICATOR YORK HAVEN DAM DOWNSTREAM OF DISCHARGE | 0 |
| | MN-54 | | 130 | 59 (0/2) (<52/<66) | 77 (0/2) (<71/<83) | 77 (0/2) (<71/<83) | BKGB CONTROL CITY ISLAND UPSTREAM OF DISCHARGE | 0 |

## TABLE A-1 RADIOLOGICAL ENVIRONMENTAL MONITORING PROGRAM ANNUAL SUMMARY FOR THE THREE MILE ISLAND NUCLEAR STATION, 2006

**Name of Facility:** THREE MILE ISLAND NUCLEAR STATION
**Location of Facility:** MIDDLETOWN COUNTY, PA
**DOCKET NUMBER:** 50-289 & 50-320
**REPORTING PERIOD:** 2006

| MEDIUM OR PATHWAY SAMPLED (UNIT OF MEASUREMENT) | TYPES OF ANALYSES PERFORMED | NUMBER OF ANALYSES PERFORMED | REQUIRED LOWER LIMIT OF DETECTION (LLD) | INDICATOR LOCATIONS MEAN (F) RANGE | CONTROL LOCATION MEAN (F) RANGE | LOCATION WITH HIGHEST ANNUAL MEAN: MEAN (F) RANGE | LOCATION WITH HIGHEST ANNUAL MEAN: STATION # NAME DISTANCE AND DIREC | LOCATION WITH HIGHEST ANNUAL MEAN: NUMBER OF NONROUTINE REPORTED MEASUREMENTS |
|---|---|---|---|---|---|---|---|---|
| BOTTOM FEEDER (FISH) (PCI/KG WET) | CO-58 | | 130 | 76 (0/2) (<65/<87) | 86 (0/2) (<79/<93) | 86 (0/2) (<79/<93) | BKGB CONTROL CITY ISLAND UPSTREAM OF DISCHARGE | 0 |
| | FE-59 | | 260 | 163 (0/2) (<132/<193) | 219 (0/2) (<184/<253) | 219 (0/2) (<184/<253) | BKGB CONTROL CITY ISLAND UPSTREAM OF DISCHARGE | 0 |
| | CO-60 | | 130 | 53 (0/2) (<49/<58) | 72 (0/2) (<70/<74) | 72 (0/2) (<70/<74) | BKGB CONTROL CITY ISLAND UPSTREAM OF DISCHARGE | 0 |
| | ZN-65 | | 260 | 136 (0/2) (<101/<170) | 152 (0/2) (<112/<192) | 152 (0/2) (<112/<192) | BKGB CONTROL CITY ISLAND UPSTREAM OF DISCHARGE | 0 |
| | CS-134 | | 100 | 70 (0/2) (<57/<84) | 79 (0/2) (<67/<91) | 79 (0/2) (<67/<91) | BKGB CONTROL CITY ISLAND UPSTREAM OF DISCHARGE | 0 |
| | CS-137 | | 100 | 64 (0/2) (<50/<78) | 80 (0/2) (<77/<82) | 80 (0/2) (<77/<82) | BKGB CONTROL CITY ISLAND UPSTREAM OF DISCHARGE | 0 |
| PREDATOR (FISH) (PCI/KG WET) | SR-89 | 4 | | 19 (0/2) (<5/<32) | 19 (0/2) (<5/<34) | 19 (0/2) (<5/<34) | BKGP CONTROL CITY ISLAND UPSTREAM OF DISCHARGE | 0 |
| | SR-90 | 4 | 5 | 4 (0/2) (<3/<4) | 4 (0/2) (<4/<4) | 4 (0/2) (<4/<4) | BKGP CONTROL CITY ISLAND UPSTREAM OF DISCHARGE | 0 |

## TABLE A-1 RADIOLOGICAL ENVIRONMENTAL MONITORING PROGRAM ANNUAL SUMMARY FOR THE THREE MILE ISLAND NUCLEAR STATION, 2006

**Name of Facility:** THREE MILE ISLAND NUCLEAR STATION — **DOCKET NUMBER:** 50-289 & 50-320
**Location of Facility:** MIDDLETOWN COUNTY, PA — **REPORTING PERIOD:** 2006

| MEDIUM OR PATHWAY SAMPLED (UNIT OF MEASUREMENT) | TYPES OF ANALYSES PERFORMED | NUMBER OF ANALYSES PERFORMED | REQUIRED LOWER LIMIT OF DETECTION (LLD) | INDICATOR LOCATIONS MEAN (F) RANGE | CONTROL LOCATION MEAN (F) RANGE | LOCATION WITH HIGHEST ANNUAL MEAN: MEAN (F) RANGE | LOCATION WITH HIGHEST ANNUAL MEAN: STATION # NAME DISTANCE AND DIREC | LOCATION WITH HIGHEST ANNUAL MEAN: NUMBER OF NONROUTINE REPORTED MEASUREMENTS |
|---|---|---|---|---|---|---|---|---|
| PREDATOR (FISH) (PCI/KG WET) | GAMMA | 4 | | | | | | |
| | K-40 | | N/A | 3505<br>(2/2)<br>(3100/3910) | 3805<br>(2/2)<br>(3790/3820) | 3805<br>(2/2)<br>(3790/3820) | BKGP CONTROL<br>CITY ISLAND<br>UPSTREAM OF DISCHARGE | 0 |
| | MN-54 | | 130 | 54<br>(0/2)<br>(<45/<62) | 70<br>(0/2)<br>(<66/<74) | 70<br>(0/2)<br>(<66/<74) | BKGP CONTROL<br>CITY ISLAND<br>UPSTREAM OF DISCHARGE | 0 |
| | CO-58 | | 130 | 65<br>(0/2)<br>(<45/<84) | 82<br>(0/2)<br>(<79/<86) | 82<br>(0/2)<br>(<79/<86) | BKGP CONTROL<br>CITY ISLAND<br>UPSTREAM OF DISCHARGE | 0 |
| | FE-59 | | 260 | 156<br>(0/2)<br>(<113/<198) | 207<br>(0/2)<br>(<204/<210) | 207<br>(0/2)<br>(<204/<210) | BKGP CONTROL<br>CITY ISLAND<br>UPSTREAM OF DISCHARGE | 0 |
| | CO-60 | | 130 | 60<br>(0/2)<br>(<28/<93) | 68<br>(0/2)<br>(<58/<77) | 68<br>(0/2)<br>(<58/<77) | BKGP CONTROL<br>CITY ISLAND<br>UPSTREAM OF DISCHARGE | 0 |
| | ZN-65 | | 260 | 137<br>(0/2)<br>(<63/<210) | 156<br>(0/2)<br>(<117/<195) | 156<br>(0/2)<br>(<117/<195) | BKGP CONTROL<br>CITY ISLAND<br>UPSTREAM OF DISCHARGE | 0 |
| | CS-134 | | 100 | 60<br>(0/2)<br>(<38/<82) | 71<br>(0/2)<br>(<55/<87) | 71<br>(0/2)<br>(<55/<87) | BKGP CONTROL<br>CITY ISLAND<br>UPSTREAM OF DISCHARGE | 0 |
| | CS-137 | | 100 | 64<br>(0/2)<br>(<46/<83) | 72<br>(0/2)<br>(<55/<88) | 72<br>(0/2)<br>(<55/<88) | BKGP CONTROL<br>CITY ISLAND<br>UPSTREAM OF DISCHARGE | 0 |

## TABLE A-1 RADIOLOGICAL ENVIRONMENTAL MONITORING PROGRAM ANNUAL SUMMARY FOR THE THREE MILE ISLAND NUCLEAR STATION, 2006

**Name of Facility:** THREE MILE ISLAND NUCLEAR STATION
**Location of Facility:** MIDDLETOWN COUNTY, PA
**DOCKET NUMBER:** 50-289 & 50-320
**REPORTING PERIOD:** 2006

| MEDIUM OR PATHWAY SAMPLED (UNIT OF MEASUREMENT) | TYPES OF ANALYSES PERFORMED | NUMBER OF ANALYSES PERFORMED | REQUIRED LOWER LIMIT OF DETECTION (LLD) | INDICATOR LOCATIONS MEAN (F) RANGE | CONTROL LOCATION MEAN (F) RANGE | LOCATION WITH HIGHEST ANNUAL MEAN: MEAN (F) RANGE | LOCATION WITH HIGHEST ANNUAL MEAN: STATION # NAME DISTANCE AND DIREC | LOCATION WITH HIGHEST ANNUAL MEAN: NUMBER OF NONROUTINE REPORTED MEASUREMENTS |
|---|---|---|---|---|---|---|---|---|
| SEDIMENT (PCI/KG DRY) | GAMMA | 7 | | | | | | |
| | BE-7 | | N/A | 2607<br>(4/6)<br>(<1130/5200) | 1640<br>(0/1)<br>(<1640) | 5200<br>(1/1)<br>(5200) | A1-3 INDICATOR<br>0.5 MILES N OF SITE | 0 |
| | K-40 | | N/A | 15733<br>(6/6)<br>(12600/19800) | 13400<br>(1/1)<br>(13400) | 19800<br>(1/1)<br>(19800) | J2-1 INDICATOR<br>YORK HAVEN DAM<br>1.5 MILES S OF SITE | 0 |
| | MN-54 | | N/A | 103<br>(0/6)<br>(<83/<122) | 123<br>(0/1)<br>(<123) | 123<br>(0/1)<br>(<123) | A1-3 CONTROL<br>NORTH TIP OF TMI<br>0.5 MILES N OF SITE | 0 |
| | CO-58 | | N/A | 127<br>(0/6)<br>(<93/<160) | 82<br>(0/1)<br>(<82) | 160<br>(0/1)<br>(<160) | J2-1 INDICATOR<br>YORK HAVEN DAM<br>1.5 MILES S OF SITE | 0 |
| | CO-60 | | N/A | 110<br>(0/6)<br>(<81/<136) | 109<br>(0/1)<br>(<109) | 136<br>(0/1)<br>(<136) | J2-1 INDICATOR<br>YORK HAVEN DAM<br>1.5 MILES S OF SITE | 0 |
| | CS-134 | | 150 | 119<br>(0/6)<br>(<79/<138) | 105<br>(0/1)<br>(<105) | 138<br>(0/1)<br>(<138) | A1-3 CONTROL<br>NORTH TIP OF TMI<br>0.5 MILES N OF SITE | 0 |
| | CS-137 | | 180 | 130<br>(1/6)<br>(<84/219) | 155<br>(0/1)<br>(<155) | 219<br>(1/1)<br>(219) | EDCB INDICATOR<br>STORM WATER BASIN<br>0.2 MILES SE OF SITE | 0 |
| AIR PARTICULATE (E-3 PCI/CU.METER) | GR-B | 364 | 10 | 17<br>(301/311)<br>(<6/34) | 18<br>(52/53)<br>(<6/34) | 19<br>(46/51)<br>(<7/31) | A3-1 INDICATOR<br>MIDDLETOWN<br>2.6 MILES N OF SITE | 0 |

## TABLE A-1 RADIOLOGICAL ENVIRONMENTAL MONITORING PROGRAM ANNUAL SUMMARY FOR THE THREE MILE ISLAND NUCLEAR STATION, 2006

**Name of Facility:** THREE MILE ISLAND NUCLEAR STATION
**Location of Facility:** MIDDLETOWN COUNTY, PA
**DOCKET NUMBER:** 50-289 & 50-320
**REPORTING PERIOD:** 2006

| MEDIUM OR PATHWAY SAMPLED (UNIT OF MEASUREMENT) | TYPES OF ANALYSES PERFORMED | NUMBER OF ANALYSES PERFORMED | REQUIRED LOWER LIMIT OF DETECTION (LLD) | INDICATOR LOCATIONS MEAN (F) RANGE | CONTROL LOCATION MEAN (F) RANGE | LOCATION WITH HIGHEST ANNUAL MEAN: MEAN (F) RANGE | LOCATION WITH HIGHEST ANNUAL MEAN: STATION # NAME DISTANCE AND DIREC | LOCATION WITH HIGHEST ANNUAL MEAN: NUMBER OF NONROUTINE REPORTED MEASUREMENTS |
|---|---|---|---|---|---|---|---|---|
| AIR PARTICULATE (E-3 PCI/CU.METER) | GAMMA | 28 | | | | | | |
| | BE-7 | | N/A | 81.7 (16/24) (<22.4/143) | 78.7 (3/4) (54.8/<93.7) | 101 (3/4) (61/143) | H3-1 INDICATOR FALMOUTH-COLLINS SUBSTATION 2.3 MILES SSE OF SITE | 0 |
| | MN-54 | | N/A | 3 (0/24) (< 1.3/< 6.3) | 3.5 (0/4) (< 1.9/< 6.4) | 4 (0/4) (<3/<6) | G2-1 INDICATOR BECKER FARM 1.4 MILES SE OF SITE | 0 |
| | CO-58 | | N/A | 4.7 (0/24) (< 1.7/<10) | 4.9 (0/4) (< 2.5/< 9.0) | 6 (0/4) (<3/<8) | G2-1 INDICATOR BECKER FARM 1.4 MILES SE OF SITE | 0 |
| | CO-60 | | N/A | 3.2 (0/24) (< 1.4/< 8.1) | 4 (0/4) (< 2.6/< 7.1) | 4 (0/4) (<3/<8) | M2-1 INDICATOR FISHING CREEK; GOLDSBORO 1.3 MILES WSW OF SITE | 0 |
| | CS-134 | | 10 | 2.5 (0/24) (< 1.2/< 4.2) | 2.2 (0/4) (< 1.8/< 3.0) | 3 (0/4) (<2/<4) | G2-1 INDICATOR BECKER FARM 1.4 MILES SE OF SITE | 0 |
| | CS-137 | | 10 | 2.5 (0/24) (< 1.2/< 5.2) | 2.8 (0/4) (< 1.8/< 5.3) | 3 (0/4) (<2/<5) | G2-1 INDICATOR BECKER FARM 1.4 MILES SE OF SITE | 0 |
| AIR IODINE (E-3 PCI/CU.METER) | GAMMA | 364 | | | | | | |
| | I-131 | | 70 | 46 (0/311) (<15/<104) | 47 (0/53) (<22/<69) | 49 (0/51) (<15/<104) | A3-1 INDICATOR MIDDLETOWN 2.6 MILES N OF SITE | 0 |

## TABLE A-1 RADIOLOGICAL ENVIRONMENTAL MONITORING PROGRAM ANNUAL SUMMARY FOR THE THREE MILE ISLAND NUCLEAR STATION, 2006

**Name of Facility:** THREE MILE ISLAND NUCLEAR STATION
**Location of Facility:** MIDDLETOWN COUNTY, PA
**DOCKET NUMBER:** 50-289 & 50-320
**REPORTING PERIOD:** 2006

| MEDIUM OR PATHWAY SAMPLED (UNIT OF MEASUREMENT) | TYPES OF ANALYSES PERFORMED | NUMBER OF ANALYSES PERFORMED | REQUIRED LOWER LIMIT OF DETECTION (LLD) | INDICATOR LOCATIONS MEAN (F) RANGE | CONTROL LOCATION MEAN (F) RANGE | LOCATION WITH HIGHEST ANNUAL MEAN: MEAN (F) RANGE | LOCATION WITH HIGHEST ANNUAL MEAN: STATION # NAME DISTANCE AND DIREC | LOCATION WITH HIGHEST ANNUAL MEAN: NUMBER OF NONROUTINE REPORTED MEASUREMENTS |
|---|---|---|---|---|---|---|---|---|
| MILK (PCI/LITER) | I-131 | 96 | 1 | 0.5<br>(0/69)<br>(< 0.2/< 1.2) | 0.5<br>(0/27)<br>(< 0.2/< 1.8) | 0.6<br>(0/23)<br>(< 0.2/< 1.8) | K15-3 CONTROL<br>MEYER'S FARM<br>14.5 MILES SSW OF SITE | 0 |
| | SR-89 | 20 | 5 | 3.8<br>(0/12)<br>(< 2.9/< 4.7) | 3.5<br>(0/8)<br>(< 1.5/< 5.0) | 3.9<br>(0/4)<br>(< 3.1/< 4.7) | G2-1 INDICATOR<br>BECKER FARM<br>1.4 MILES SE OF SITE | 0 |
| | SR-90 | 20 | 1 | 0.9<br>(4/12)<br>(< 0.5/ 2.9) | 0.8<br>(4/8)<br>( 0.5/ 1.0) | 1.2<br>(1/4)<br>(< 0.5/ 2.9) | D2-1 INDICATOR<br>ALWINE FARM<br>1.1 MILES ENE OF SITE | 0 |
| | GAMMA<br>K-40 | 96 | N/A | 1291<br>(69/69)<br>(1070/1510) | 1352<br>(27/27)<br>(1220/1530) | 1363<br>(4/4)<br>(1230/1480) | F4-1 CONTROL<br>TURNPIKE ROAD FARM<br>3.0 MILES ESE OF SITE | 0 |
| | CS-134 | | 15 | 7<br>(0/69)<br>(<3/<14) | 7<br>(0/27)<br>(<2/<12) | 9<br>(0/4)<br>(<6/<11) | F4-1 CONTROL<br>TURNPIKE ROAD FARM<br>3.0 MILES ESE OF SITE | 0 |
| | CS-137 | | 18 | 7<br>(0/69)<br>(<2/<13) | 7<br>(0/27)<br>(<2/<12) | 9<br>(0/4)<br>(<7/<11) | F4-1 CONTROL<br>TURNPIKE ROAD FARM<br>3.0 MILES ESE OF SITE | 0 |
| | BA-140 | | 60 | 38<br>(0/69)<br>(<11/<60) | 38<br>(0/27)<br>(<9/<57) | 42<br>(0/4)<br>(<34/<49) | F4-1 CONTROL<br>TURNPIKE ROAD FARM<br>3.0 MILES ESE OF SITE | 0 |
| | LA-140 | | 15 | 11<br>(0/69)<br>(<3/<15) | 11<br>(0/27)<br>(<3/<15) | 12<br>(0/23)<br>(<3/<15) | E2-2 INDICATOR<br>NISSLEY FARM<br>1.1 MILES E OF SITE | 0 |

## TABLE A-1 RADIOLOGICAL ENVIRONMENTAL MONITORING PROGRAM ANNUAL SUMMARY FOR THE THREE MILE ISLAND NUCLEAR STATION, 2006

**Name of Facility:** THREE MILE ISLAND NUCLEAR STATION
**Location of Facility:** MIDDLETOWN COUNTY, PA
**DOCKET NUMBER:** 50-289 & 50-320
**REPORTING PERIOD:** 2006

| MEDIUM OR PATHWAY SAMPLED (UNIT OF MEASUREMENT) | TYPES OF ANALYSES PERFORMED | NUMBER OF ANALYSES PERFORMED | REQUIRED LOWER LIMIT OF DETECTION (LLD) | INDICATOR LOCATIONS MEAN (F) RANGE | CONTROL LOCATION MEAN (F) RANGE | LOCATION WITH HIGHEST ANNUAL MEAN: MEAN (F) RANGE | LOCATION WITH HIGHEST ANNUAL MEAN: STATION # NAME DISTANCE AND DIREC | LOCATION WITH HIGHEST ANNUAL MEAN: NUMBER OF NONROUTINE REPORTED MEASUREMENTS |
|---|---|---|---|---|---|---|---|---|
| FOOD PRODUCT (PCI/KG WET) | SR-90 | 5 | 5 | 4<br>(1/4)<br>(<2/6) | 3<br>(0/1)<br>(<3) | 6<br>(1/1)<br>(6) | ESE3 INDICATOR | 0 |
| | GAMMA | 11 | | | | | | |
| | BE-7 | | N/A | 558<br>(4/7)<br>(<37/1630) | 177<br>(1/4)<br>(<36/585) | 1630<br>(1/1)<br>(1630) | ESE1 INDICATOR | 0 |
| | K-40 | | N/A | 4260<br>(7/7)<br>(1860/6710) | 2878<br>(4/4)<br>(2250/3870) | 6710<br>(1/1)<br>(6710) | ESE1 INDICATOR | 0 |
| | I-131 | | 60 | 44<br>(0/7)<br>(<30/<58) | 39<br>(0/4)<br>(<27/<56) | 58<br>(0/1)<br>(<58) | ESE1 INDICATOR | 0 |
| | CS-134 | | 60 | 10<br>(0/7)<br>(<3/<19) | 7<br>(0/4)<br>(<3/<18) | 19<br>(0/1)<br>(<19) | ESE1 INDICATOR | 0 |
| | CS-137 | | 80 | 13<br>(0/7)<br>(<3/<31) | 8<br>(0/4)<br>(<4/<20) | 31<br>(0/1)<br>(<31) | ESE1 INDICATOR | 0 |
| DIRECT RADIATION (MILLI-ROENTGEN/STD.MO.) | TLD-QUARTERLY | 359 | N/A | 6<br>(315/315)<br>(4/10) | 6<br>(44/44)<br>(4/9) | 20<br>(4/4)<br>(9/10) | H8-1 INDICATOR<br>SAGINAW ROAD<br>7.4 MILES SSE OF SITE | 0 |

Intentionally left blank

# APPENDIX B

# LOCATION DESIGNATION, DISTANCE & DIRECTION, AND SAMPLE COLLECTION & ANALYTICAL METHODS

TABLE B-1: Location Designation and Identification System for the Three Mile Island Nuclear Station

XYY-Z- General code for identification of locations, where:

X - Angular Sector of Sampling Location. The compass is divided into 16 sectors of 22 1/2 degrees each with center at Three Mile Island's Units 1 and 2 off-gas vents. Sector A is centered due North, and others are alphabetical in a clockwise direction.

YY - Radial Zone of Sampling Location in miles.

Z - Station's Numerical Designation within sector and zone, using 1, 2, 3... in each sector and zone.

TABLE B-2: Radiological Environmental Monitoring Program - Sampling Locations, Distance and Direction, Three Mile Island Nuclear Station, 2006

| Sample Medium | Station Code | Map Number | Distance (miles) | Azimuth | Description |
|---|---|---|---|---|---|
| AQS | A1-3 | 1 | 0.5 | 359° | N of site off north tip of TMI in Susquehanna River |
| ID | A1-4 | 1 | 0.3 | 6° | N of Reactor Building on W fence adjacent to North Weather Station, TMI |
| AP,AI,ID | A3-1 | 2 | 2.7 | 357° | N of site at Mill Street Substation |
| SW | A3-2 | 2 | 2.7 | 356° | N of site at Swatara Creek, Middletown |
| ID | A5-1 | 2 | 4.4 | 3° | N of site on Vine Street Exit off Route 283 |
| ID | A9-3 | 3 | 8.0 | 2° | N of site at Duke Street Pumping Station, Hummelstown |
| ID | B1-1 | 1 | 0.6 | 25° | NNE of site on light pole in middle of North Bridge, TMI |
| ID | B1-2 | 1 | 0.4 | 23° | NNE of Reactor Building on top of dike, TMI |
| ID | B2-1 | 2 | 1.9 | 17° | NNE of site on Sunset Dr. (off Hillsdale Rd.) |
| ID | B5-1 | 2 | 4.9 | 19° | NNE of site at intersection of School House and Miller Roads |
| ID | B10-1 | 3 | 9.4 | 21° | NNE of site at intersection of West Areba Avenue and Mill Street, Hershey |
| FP | B10-2 | 3 | 10 | 31° | NNE of site at Milton Hershey School, Hershey |
| ID | C1-1 | 1 | 0.7 | 37° | NE of site along Route 441 N |
| ID | C1-2 | 1 | 0.3 | 50° | NE of Reactor Building on top of dike, TMI |
| ID | C2-1 | 2 | 1.5 | 44° | NE of site at Middletown Junction |
| ID | C5-1 | 2 | 4.7 | 43° | NE of site on Kennedy Lane |
| ID | C8-1 | 3 | 7.1 | 48° | NE of site at Schenk's Church on School House Road |
| AQF | Control | - | - | - | All locations where finfish are collected above Dock St. Dam, Harrisburg |
| ID | D1-1 | 1 | 0.2 | 76° | ENE of Reactor Building on top of dike, TMI |
| ID | D1-2 | 1 | 0.5 | 67° | ENE of site off Route 441 along lane between garden center and residence |
| M | D2-1 | 2 | 1.1 | 62° | ENE of site at farm on Gingrich Road |
| ID | D2-2 | 2 | 1.6 | 74° | ENE of site along Hillsdale Rd. (S of Zion Rd.) |
| ID | D6-1 | 3 | 5.2 | 66° | ENE of site off Beagle Road |
| ID | D15-1 | 3 | 10.8 | 64° | ENE of site along Route 241, Lawn |
| AP,AI,ID,GW,FP | E1-2 | 1 | 0.4 | 97° | E of site at TMI Visitor's Center |
| ID | E1-4 | 1 | 0.2 | 97° | E of Reactor Building on top of dike, TMI |
| M | E2-2 | 2 | 1.1 | 96° | E of site at farm on Pecks Road |
| ID | E2-3 | 2 | 2.0 | 97° | E of site along Hillsdale Rd. (N of Creek Rd.) |
| ID | E5-1 | 2 | 4.7 | 82° | E of site at intersection of North Market Street (Route 230) and Zeager Road |
| ID | E7-1 | 3 | 6.7 | 88° | E of site along Hummelstown Street, Elizabethtown |
| ID | F1-1 | 1 | 0.5 | 117° | ESE of site near entrance to 500 kV Substation |
| ID | F1-2 | 1 | 0.2 | 112° | ESE of Reactor Building on top of dike midway within ISWSF, TMI |
| AP,AI | F1-3 | 1 | 0.6 | 112° | ESE of site in 500 kV Substation |
| ID | F1-4 | 1 | 0.2 | 122° | ESE of Reactor Building on top of dike, TMI |
| ID | F2-1 | 2 | 1.3 | 119° | ESE of site along Engle Road |
| M | F4-1 | 2 | 3.2 | 104° | ESE of site at farm on Turnpike Road |
| ID | F5-1 | 2 | 4.7 | 109° | ESE of site along Amosite Road |
| ID | F10-1 | 3 | 9.4 | 112° | ESE of site along Donegal Springs Road, Donegal Springs |
| ID | F25-1 | 3 | 22 | 106° | ESE of site at intersection of Steel Way and Loop Roads, Lancaster |
| ID | G1-2 | 1 | 0.7 | 145° | SE of site along Route 441 S |
| ID | G1-3 | 1 | 0.2 | 130° | SE of Reactor Building on top of dike, TMI |
| ID | G1-5 | 1 | 0.3 | 143° | SE of Reactor Building on top of dike, TMI |
| ID | G1-6 | 1 | 0.3 | 139° | SE of Reactor Building on top of dike, TMI |
| AI,AP,M | G2-1 | 2 | 1.4 | 126° | SE of site at farm on Becker Road |
| ID | G2-4 | 2 | 1.7 | 138° | SE of site on Becker Road |
| ID | G5-1 | 2 | 4.8 | 131° | SE of site at intersection of Bainbridge and Risser Roads |
| ID | G10-1 | 3 | 9.7 | 128° | SE of site at farm along Engles Tollgate Road, Marietta |
| ID | G15-1 | 3 | 14.4 | 126° | SE of site at Columbia Water Treatment Plant |
| DW | G15-2 | 3 | 13.3 | 129° | SE of site at Wrightsville Water Treatment Plant |
| DW | G15-3 | 3 | 15.7 | 124 | SE of site at Lancaster Water Treatment Plant |

TABLE B-2: Radiological Environmental Monitoring Program - Sampling Locations, Distance and Direction, Three Mile Island Nuclear Station, 2006

| Sample Medium | Station Code | Map Number | Distance (miles) | Azimuth | Description |
|---|---|---|---|---|---|
| ID | H1-1 | 1 | 0.5 | 167° | SSE of site, TMI |
| FP | H1-2 | 1 | 1.0 | 151° | SSE of site along Route 441, Red Hill Market |
| AP,AI,ID | H3-1 | 2 | 2.2 | 160° | SSE of site in Falmouth-Collins Substation |
| ID | H5-1 | 2 | 4.1 | 158° | SSE of site by Guard Shack at Brunner Island Steam Electric Station |
| ID | H8-1 | 3 | 7.4 | 163° | SSE of site along Saginaw Road, Starview |
| ID | H15-1 | 3 | 13.2 | 157° | SSE of site at intersection of Orchard and Stonewood Roads, Wilshire Hills |
| AQF | Indicator | - | - | - | All locations where finfish are collected downstream of the TMINS liquid discharge outfall |
| ID | J1-1 | 1 | 0.8 | 176° | S of site, TMI |
| SW | J1-2 | 1 | 0.5 | 188° | S of site downstream of the TMINS liquid discharge outfall in Susquehanna River |
| ID | J1-3 | 1 | 0.3 | 189° | S of Reactor Building just S of SOB, TMI |
| AQS | J2-1 | 2 | 1.4 | 179° | S of site in Susquehanna River just upstream of the York Haven Dam |
| ID | J3-1 | 2 | 2.7 | 179° | S of site at York Haven/Cly |
| ID | J5-1 | 2 | 4.9 | 181° | S of site along Canal Road, Conewago Heights |
| ID | J7-1 | 3 | 6.5 | 176° | S of site off of Maple Street, Manchester |
| ID | J15-1 | 3 | 12.6 | 183° | S of site in Met-Ed York Load Dispatch Station |
| EW | K1-1 | 1 | 0.2 | 210° | On site at RML-7 Main Station Discharge Building |
| AQS | K1-3 | 1 | 0.2 | 212° | SSW of site downstream of the TMINS liquid discharge outfall in the Susquehanna River |
| ID | K1-4 | 1 | 0.2 | 209° | SSW of Reactor Building on top of dike behind Warehouse 2, TMI |
| ID | K2-1 | 2 | 1.2 | 200° | SSW of site on S Shelley Island |
| ID | K3-1 | 2 | 2.0 | 206° | SSW of site along Rt. 262, N of Cly |
| ID | K5-1 | 2 | 4.9 | 202° | SSW of site along Conewago Creek Road, Strinestown |
| ID | K8-1 | 3 | 7.5 | 196° | SSW of site at intersection of Coppenhaffer Road and Route 295, Zions View |
| ID | K15-1 | 3 | 12.8 | 203° | SSW of site behind McDonald's and next to child care center, Weiglestown |
| M | K15-3 | 3 | 14.4 | 205° | SSW of site at farm along S Salem Church Rd, Dover |
| ID | L1-1 | 1 | 0.1 | 236° | SW of site on top of dike W of Mech. Draft Cooling Tower, TMI |
| ID | L1-2 | 1 | 0.5 | 221° | SW of site on Beech Island |
| ID | L2-1 | 2 | 1.8 | 224° | SW of site along Route 262 |
| ID | L5-1 | 2 | 4.1 | 228° | SW of site at intersection of Stevens and Wilson Roads |
| ID | L8-1 | 3 | 8.0 | 225° | SW of site along Rohlers Church Rd., Andersontown |
| ID | L15-1 | 3 | 11.8 | 226° | SW of site on W side of Route 74, rear of church, Mt. Royal |
| ID | M1-1 | 1 | 0.1 | 250° | WSW of Reactor Building on SE corner of U-2 Screenhouse fence, TMI |
| ID | M1-2 | 1 | 0.4 | 252° | WSW of site on E side of Shelley Island, Lot #157 |
| AP,AI,ID | M2-1 | 2 | 1.3 | 256° | WSW of site along Route 262 and adjacent to Fishing Creek, Goldsboro |
| ID | M5-1 | 2 | 4.3 | 249° | WSW of site at intersection of Lewisberry and Roxberry Roads, Newberrytown |
| ID | M9-1 | 3 | 8.7 | 243° | WSW of site along Alpine Road, Maytown |
| ID | N1-1 | 1 | 0.7 | 274° | W of site on W side of Shelley Island, between lots #13 and #14 |
| ID | N1-3 | 1 | 0.1 | 274° | W of Reactor Building on fence adjacent to Screenhouse entrance gate, TMI |
| ID,GW | N2-1 | 2 | 1.2 | 261° | W of site at Goldsboro Marina |
| ID | N5-1 | 2 | 5.0 | 268° | W of site off of Old York Road along Robin Hood Drive |
| ID | N8-1 | 3 | 7.7 | 262° | W of site along Route 382, 1/2 mile north of Lewisberry |
| ID | N15-2 | 3 | 10.4 | 275° | W of site at intersection of Lisburn Road and Main Street, Lisburn |
| ID | P1-1 | 1 | 0.4 | 303° | WNW of site on Shelley Island |

TABLE B-2: Radiological Environmental Monitoring Program - Sampling Locations, Distance and Direction, Three Mile Island Nuclear Station, 2006

| Sample Medium | Station Code | Map Number | Distance (miles) | Azimuth | Description |
|---|---|---|---|---|---|
| ID | P1-2 | 1 | 0.1 | 292° | WNW of Reactor Building on fence N of Unit 1 Screenhouse, TMI |
| ID | P2-1 | 2 | 2.0 | 283° | WNW of site along Route 262 |
| ID | P5-1 | 2 | 5.0 | 284° | WNW of site at intersection of Valley Road (Route 262) and Beinhower Road |
| ID | P8-1 | 3 | 8.0 | 292° | WNW of site along Evergreen Road, Reesers Summit |
| ID | Q1-1 | 1 | 0.5 | 317° | NW of site on E side of Shelley Island |
| ID | Q1-2 | 1 | 0.2 | 321° | NW of Reactor Building on fence W of Warehouse 1, TMI |
| ID | Q2-1 | 2 | 1.9 | 310° | NW of site along access road along river |
| ID | Q5-1 | 2 | 5.0 | 317° | NW of site along Lumber Street, Highspire |
| SW,DW,ID | Q9-1 | 3 | 8.5 | 310° | NW of site at the Steelton Water Company |
| AP,AI,ID | Q15-1 | 3 | 13.4 | 309° | NW of site behind West Fairview Fire Dept. Social Hall (abandoned) |
| ID | R1-1 | 3 | 0.2 | 335° | NNW of Reactor Building along W fence, TMI |
| ID | R1-2 | 1 | 0.7 | 334° | NNW of site on central Henry Island |
| ID | R3-1 | 2 | 2.6 | 341° | NNW of site at Crawford Station, Middletown |
| ID | R5-1 | 2 | 4.9 | 339° | NNW of site at intersection of Spring Garden Drive and Route 441 |
| ID | R9-1 | 3 | 8.0 | 341° | NNW of site at intersection of Derry and 66th Streets, Rutherford Heights |
| ID | R15-1 | 3 | 11.2 | 332° | NNW of site at intersection of Route 22 and Colonial Road, Colonial Park |

## IDENTIFICATION KEY

ID = Immersion Dose (TLD)
SW = Surface Water
AI = Air Iodine
AP = Air Particulate
FP = Food Products (Green Leafy Vegetation, Fruits, Vegetables)
GW = Ground Water (offsite)
DW = Drinking Water
M = Milk (Cow)
AFT = Finfish
AQS = Aquatic Sediment
EW = Effluent Water

TABLE B-3: Radiological Environmental Monitoring Program – Summary of Sample Collection and Analytical Methods, Three Mile Island Nuclear Station, 2006

| Sample Medium | Analysis | Sampling Method | Collection Procedure Number | Sample Size | Analytical Procedure Number |
|---|---|---|---|---|---|
| Surface Water | Gamma Spectroscopy | Monthly composite from a continuous water compositor. | ER-TMI-06 Collection of water samples for radiological analysis (Three Mile Island Nuclear Station) | 2 gallon | TBE, TBE-2007 Gamma emitting radioisotope analysis<br><br>Env. Inc., GS-01 Determination of gamma emitters by gamma spectroscopy |
| Surface Water | Tritium | Monthly composite from a continuous water compositor. | ER-TMI-06 Collection of water samples for radiological analysis (Three Mile Island Nuclear Station) | 2 gallon | TBE, TBE-2010 Tritium and carbon-14 analysis by liquid scintillation<br><br>Env. Inc., T-02 Determination of tritium in water (direct method) |
| Surface Water | Iodine- 131 | Monthly composite from a continuous water compositor. | ER-TMI-06 Collection of water samples for radiological analysis (Three Mile Island Nuclear Station) | 2 gallon | TBE, TBE-2012 Radioiodine in various matrices<br><br>Env. Inc., I-131-01 Determination of I-131 in milk by anion exchange |
| Drinking Water | Gross Beta | Monthly composite from a continuous water compositor. | ER-TMI-06 Collection of water samples for radiological analysis (Three Mile Island Nuclear Station) | 2 gallon | TBE, TBE-2008 Gross alpha and/or gross beta activity in various matrices<br><br>Env. Inc., W(DS)-01 Determination of gross alpha and/or gross beta in water (dissolved solids or total residue) |
| Drinking Water | Gamma Spectroscopy | Monthly composite from a continuous water compositor. | ER-TMI-06 Collection of water samples for radiological analysis (Three Mile Island Nuclear Station) | 2 gallon | TBE, TBE-2007 Gamma emitting radioisotope analysis<br><br>Env. Inc., GS-01 Determination of gamma emitters by gamma spectroscopy |
| Drinking Water | Tritium | Monthly composite from a continuous water compositor. | ER-TMI-06 Collection of water samples for radiological analysis (Three Mile Island Nuclear Station) | 2 gallon | TBE, TBE-2010 Tritium and carbon-14 analysis by liquid scintillation<br><br>Env. Inc., T-02 Determination of tritium in water (direct method) |
| Drinking Water | Iodine-131 | Monthly composite from a continuous water compositor. | ER-TMI-06 Collection of water samples for radiological analysis (Three Mile Island Nuclear Station) | 2 gallon | TBE, TBE-2012 Radioiodine in various matrices<br><br>Env. Inc., I-131-01 Determination of I-131 in milk by anion exchange |
| Effluent Water | Iodine-131 | Monthly composite from a continuous water compositor. | ER-TMI-06 Collection of water samples for radiological analysis (Three Mile Island Nuclear Station) | 2 gallon | TBE, TBE-2012 Radioiodine in various matrices<br><br>Env. Inc., I-131-01 Determination of I-131 in milk by anion exchange |
| Effluent Water | Gross Beta | Monthly composite from a continuous water compositor. | ER-TMI-06 Collection of water samples for radiological analysis (Three Mile Island Nuclear Station) | 2 gallon | TBE, TBE-2008 Gross alpha and/or gross beta activity in various matrices<br><br>Env. Inc., W(DS)-01 Determination of gross alpha and/or gross beta in water (dissolved solids or total residue) |

TABLE B-3: Radiological Environmental Monitoring Program – Summary of Sample Collection and Analytical Methods, Three Mile Island Nuclear Station, 2006

| Sample Medium | Analysis | Sampling Method | Collection Procedure Number | Sample Size | Analytical Procedure Number |
|---|---|---|---|---|---|
| Effluent Water | Gamma Spectroscopy | Monthly composite from a continuous water compositor. | ER-TMI-06 Collection of water samples for radiological analysis (Three Mile Island Nuclear Station) | 2 gallon | TBE, TBE-2007 Gamma emitting radioisotope analysis<br><br>Env. Inc., GS-01 Determination of gamma emitters by gamma spectroscopy |
| Effluent Water | Tritium | Monthly composite from a continuous water compositor. | ER-TMI-06 Collection of water samples for radiological analysis (Three Mile Island Nuclear Station) | 2 gallon | TBE, TBE-2010 Tritium and carbon-14 analysis by liquid scintillation<br><br>Env. Inc., T-02 Determination of tritium in water (direct method) |
| Effluent Water | Strontium 89/90 | Semi-annual composite from monthly samples. | TBE, TBE-2023 Compositing of samples | 2 gallon | TBE, TBE-2019 Radiostrontium analysis by ion exchange |
| Storm Water | Gamma Spectroscopy | Quarterly composite of monthly grab samples | ER-TMI-06 Collection of water samples for radiological analysis (Three Mile Island Nuclear Station) | 1 gallon | TBE, TBE-2007 Gamma emitting radioisotope analysis<br><br>Env. Inc., GS-01 Determination of gamma emitters by gamma spectroscopy |
| Storm Water | Tritium | Quarterly composite of monthly grab samples | ER-TMI-06 Collection of water samples for radiological analysis (Three Mile Island Nuclear Station) | 1 gallon | TBE, TBE-2010 Tritium and carbon-14 analysis by liquid scintillation<br><br>Env. Inc., T-02 Determination of tritium in water (direct method) |
| Ground Water | Gamma Spectroscopy | Quarterly, Semi-Annual and Annual samples | ER-TMI-10 Collection of water samples for radiological analysis (Three Mile Island Nuclear Station)<br><br>TBE, TBE-2023 Compositing of samples | 1 gallon | TBE, TBE-2007 Gamma emitting radioisotope analysis<br><br>Env. Inc., GS-01 Determination of gamma emitters by gamma spectroscopy |
| Ground Water | Tritium | Quarterly, Semi-Annual and Annual samples, or as needed | EM-TMI-10 Collection of water samples for radiological analysis (Three Mile Island Nuclear Station) | I gallon or 125 mL | TBE, TBE-2010 Tritium and carbon-14 analysis by liquid scintillation<br><br>Env. Inc., T-02 Determination of tritium in water (direct method) |

TABLE B-3: Radiological Environmental Monitoring Program – Summary of Sample Collection and Analytical Methods, Three Mile Island Nuclear Station, 2006

| Sample Medium | Analysis | Sampling Method | Collection Procedure Number | Sample Size | Analytical Procedure Number |
|---|---|---|---|---|---|
| Ground Water | Strontium 89/90 | Quarterly, Semi-Annual and Annual samples | ER-TMI-10 Collection of water samples for radiological analysis (Three Mile Island Nuclear Station)<br><br>TBE, TBE-2023 Compositing of samples | 1 gallon | TBE, TBE-2019 Radiostrontium analysis by ion exchange |
| Fish | Gamma Spectroscopy | Semi-annual samples collected via electroshocking or other techniques | ER-TMI-13 Collection of fish samples for radiological analysis (Three Mile Island Nuclear Station) | 1000 grams (wet) | TBE, TBE-2007 Gamma emitting radioisotope analysis<br><br>Env. Inc., GS-01 Determination of gamma emitters by gamma spectroscopy |
| Fish | Strontium 89/90 | Semi-annual samples collected via electroshocking or other techniques | ER-TMI-13 Collection of fish samples for radiological analysis (Three Mile Island Nuclear Station) | 1000 grams (wet) | TBE, TBE-2019 Radiostrontium analysis by ion exchange |
| Sediment | Gamma Spectroscopy | Semi-annual grab samples | ER-TMI-03 Collection of sediment samples for radiological analysis (Three Mile Island Nuclear Station) | 500 grams (dry) | TBE, TBE-2007 Gamma emitting radioisotope analysis<br><br>Env. Inc., GS-01 Determination of gamma emitters by gamma spectroscopy |
| Air Particulates | Gross Beta | One-week composite of continuous air sampling through glass fiber filter paper | ER-TMI-14 Collection of air particulate and air iodine samples for radiological analysis (Three Mile Island Nuclear Station) | 1 filter (approximately 280 cubic meters weekly) | TBE, TBE-2008 Gross alpha and/or gross beta activity in various matrices<br><br>Env. Inc., AP-02 Determination of gross alpha and/or gross beta in air particulate filters |
| Air Particulates | Gamma Spectroscopy | Quarterly composite of each station | TBE, TBE-2023 Compositing of samples<br><br>Env. Inc., AP-03 Procedure for compositing air particulate filters for gamma spectroscopic analysis | 13 filters (approximately 3600 cubic meters) | TBE, TBE-2007 Gamma emitting radioisotope analysis<br><br>Env. Inc., GS-01 Determination of gamma emitters by gamma spectroscopy |
| Air Iodine | Gamma Spectroscopy | One-week composite of continuous air sampling through charcoal filter | ER-TMI-14 Collection of air particulate and air iodine samples for radiological analysis (Three Mile Island Nuclear Station) | 1 filter (approximately 280 cubic meters weekly) | TBE, TBE-2007 Gamma emitting radioisotope analysis<br><br>Env. Inc., I-131-02 Determination of I-131 in charcoal canisters by gamma spectroscopy (batch method) |
| Milk | I-131 | Bi-weekly grab sample when cows are on pasture. Monthly all other times | ER-TMI-01 Collection of milk samples for radiological analysis (Three Mile Island Nuclear Station) | 2 gallon | TBE, TBE-2012 Radioiodine in various matrices<br><br>Env. Inc., I-131-01 Determination of I-131 in milk by anion exchange |
| Milk | Strontium- | Quarterly composite | ER-TMI-01 Collection of milk samples for | 2 gallon | TBE, TBE-2019 Radiostrontium analysis by ion exchange |

TABLE B-3: Radiological Environmental Monitoring Program – Summary of Sample Collection and Analytical Methods, Three Mile Island Nuclear Station, 2006

| | | | | | |
|---|---|---|---|---|---|
| | 89/90 | of Bi-weekly and monthly grab samples | radiological analysis (Three Mile Island Nuclear Station)<br><br>TBE, TBE-2023 Compositing of samples | | |
| Sample Medium | Analysis | Sampling Method | Collection Procedure Number | Sample Size | Analytical Procedure Number |
| Milk | Gamma Spectroscopy | Bi-weekly grab sample when cows are on pasture. Monthly all other times | ER-TMI-01 Collection of milk samples for radiological analysis (Three Mile Island Nuclear Station) | 2 gallon | TBE, TBE-2007 Gamma emitting radioisotope analysis<br><br>Env. Inc., GS-01 Determination of gamma emitters by gamma spectroscopy |
| Vegetation | Gamma Spectroscopy | Annual grab sample | ER-TMI-04 Collection of vegetation samples for radiological analysis (Three Mile Island Nuclear Station) | 1000 grams | TBE, TBE-2007 Gamma emitting radioisotope analysis<br><br>Env. Inc., GS-01 Determination of gamma emitters by gamma spectroscopy |
| Vegetation | Strontium-89/90 | Annual grab sample | ER-TMI-04 Collection of vegetation samples for radiological analysis (Three Mile Island Nuclear Station) | 1000 grams | TBE, TBE-2019 Radiostrontium analysis by ion exchange |
| TLD | Thermoluminescence Dosimetry | Quarterly TLDs comprised of two Panasonic 814 (containing 4 each $CaSO_4$ elements) | ER-TMI-02 Collection of TLD samples for radiological analysis (Three Mile Island Nuclear Station) | 2 badges with 3 dosimeters | Global Dosimetry Solutions, Inc. |

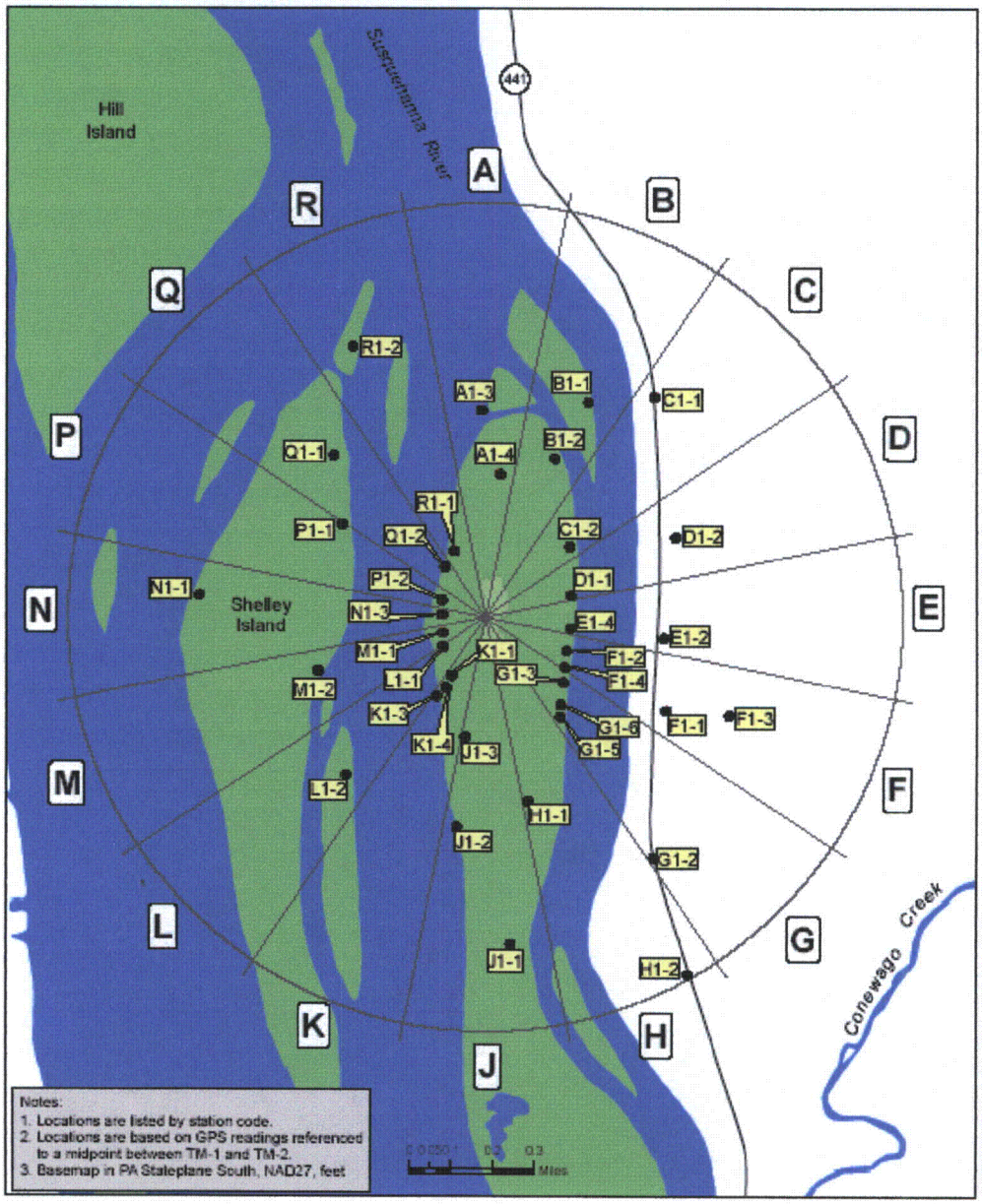


Figure B-1
Environmental Sampling Locations Within One
Mile of the Three Mile Island Nuclear Station, 2006

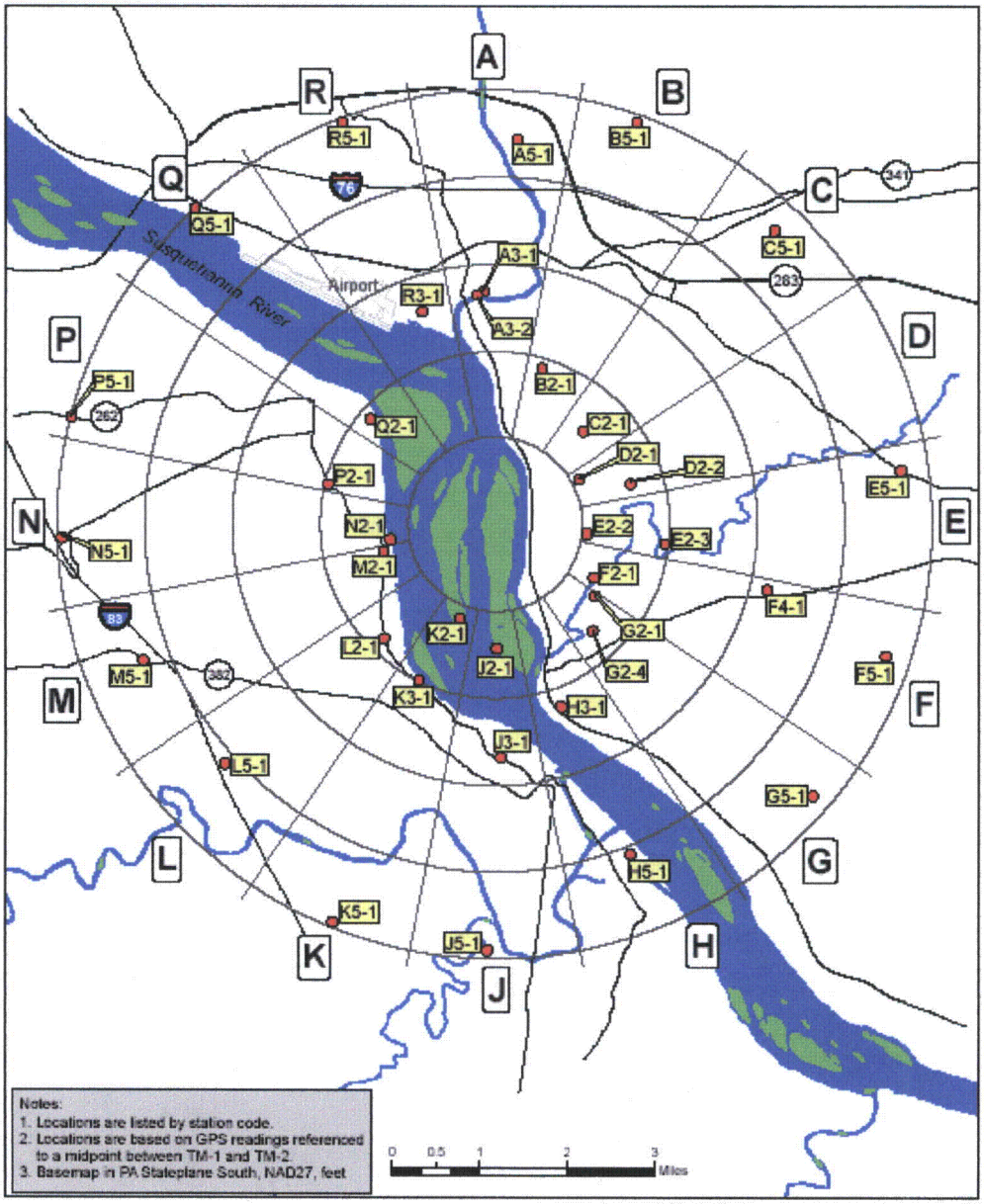


Figure B-2
Environmental Sampling Locations Between One and Five Miles of the Three Mile Island Nuclear Station, 2006

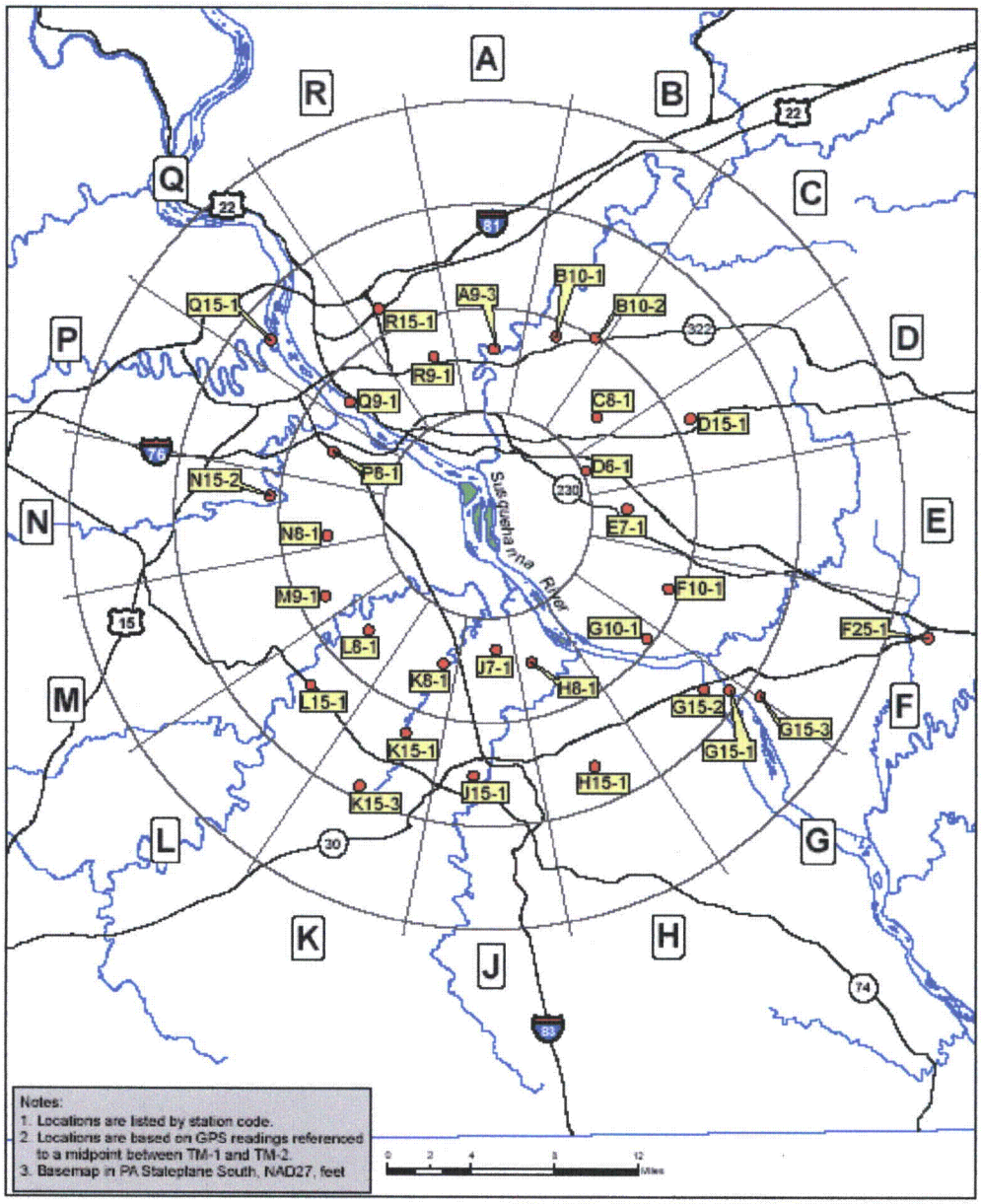


Figure B-3
Environmental Sampling Locations Greater than Five Miles of the Three Mile Island Nuclear Station, 2006

# APPENDIX C

# DATA TABLES AND FIGURES - PRIMARY LABORATORY

**TABLE C-I.1** **CONCENTRATIONS OF TRITIUM IN SURFACE WATER SAMPLES COLLECTED IN THE VICINITY OF THREE MILE ISLAND NUCLEAR STATION, 2006**

RESULTS IN UNITS OF PCI/LITER ± 2 SIGMA

| COLLECTION PERIOD | J1-2 | Q9-1 |
|---|---|---|
| 01/03/06 - 01/31/06 | 575 ± 136 | < 167 |
| 01/31/06 - 02/28/06 | 427 ± 121 | < 177 |
| 02/28/06 - 03/28/06 | 1330 ± 173 | < 133 |
| 03/28/06 - 05/02/06 | < 171 | < 173 |
| 05/02/06 - 05/30/06 | < 175 | < 173 |
| 05/30/06 - 06/26/06 | < 187 | < 184 |
| 06/26/06 - 08/01/06 | 277 ± 128 | < 189 |
| 08/01/06 - 08/29/06 | < 164 | < 172 |
| 08/29/06 - 10/03/06 | 1050 ± 174 | < 178 |
| 10/03/06 - 10/31/06 | 1240 ± 143 | < 174 |
| 10/31/06 - 11/28/06 | 9830 ± 1020 | < 184 |
| 11/28/06 - 01/02/07 | 7700 ± 808 | < 141 |
| MEAN | 1927 ± 6508 | 170 ± 34 |

**TABLE C-I.2 CONCENTRATIONS OF I-131 IN SURFACE WATER SAMPLES COLLECTED IN THE VICINITY OF THREE MILE ISLAND NUCLEAR STATION, 2006**

RESULTS IN UNITS OF PCI/LITER ± 2 SIGMA

| COLLECTION PERIOD | A3-2 |
|---|---|
| 01/03/06 - 01/31/06 | < 0.4 |
| 01/31/06 - 02/28/06 | < 0.6 |
| 02/28/06 - 03/28/06 | < 0.4 |
| 03/28/06 - 05/02/06 | < 0.4 |
| 05/02/06 - 05/30/06 | < 0.5 |
| 05/30/06 - 06/26/06 | 1.0 ± 0.4 |
| 06/26/06 - 08/01/06 | 0.8 ± 0.5 |
| 08/01/06 - 08/29/06 | < 0.6 |
| 08/29/06 - 10/03/06 | < 0.6 |
| 10/03/06 - 10/31/06 | < 0.6 |
| 10/31/06 - 11/28/06 | < 0.7 |
| 11/28/06 - 01/02/07 | < 0.4 |
| MEAN | 0.6 ± 0.4 |

**TABLE C-I.3** **CONCENTRATIONS OF GAMMA EMITTERS IN SURFACE WATER SAMPLES COLLECTED IN THE VICINITY OF THREE MILE ISLAND NUCLEAR STATION, 2006**

RESULTS IN UNITS OF PCI/LITER ± 2 SIGMA

| STC | COLLECTION PERIOD | Mn-54 | Co-58 | Fe-59 | Co-60 | Zn-65 | Nb-95 | Zr-95 | Cs-134 | Cs-137 | Ba-140 | La-140 |
|---|---|---|---|---|---|---|---|---|---|---|---|---|
| J1-2 | 01/03/06 - 01/31/06 | < 7 | < 6 | < 14 | < 7 | < 16 | < 7 | < 13 | < 8 | < 7 | < 31 | < 10 |
| | 01/31/06 - 02/28/06 | < 6 | < 6 | < 15 | < 6 | < 16 | < 7 | < 12 | < 8 | < 8 | < 37 | < 13 |
| | 02/28/06 - 03/28/06 | < 6 | < 8 | < 14 | < 6 | < 17 | < 8 | < 13 | < 8 | < 7 | < 37 | < 9 |
| | 03/28/06 - 05/02/06 | < 7 | < 7 | < 12 | < 7 | < 15 | < 7 | < 12 | < 6 | < 7 | < 31 | < 11 |
| | 05/02/06 - 05/30/06 | < 3 | < 4 | < 8 | < 3 | < 7 | < 4 | < 6 | < 4 | < 3 | < 35 | < 11 |
| | 05/30/06 - 06/26/06 | < 6 | < 6 | < 12 | < 6 | < 14 | < 6 | < 11 | < 7 | < 6 | < 33 | < 10 |
| | 06/26/06 - 08/01/06 | < 1 | < 1 | < 2 | < 1 | < 1 | < 1 | < 2 | < 1 | < 1 | < 16 | < 5 |
| | 08/01/06 - 08/29/06 | < 3 | < 3 | < 8 | < 3 | < 6 | < 3 | < 5 | < 3 | < 3 | < 26 | < 8 |
| | 08/29/06 - 10/03/06 | < 1 | < 1 | < 4 | < 1 | < 3 | < 2 | < 3 | < 1 | < 1 | < 17 | < 6 |
| | 10/03/06 - 10/31/06 | < 3 | < 4 | < 10 | < 4 | < 8 | < 4 | < 9 | < 4 | < 4 | < 29 | < 12 |
| | 10/31/06 - 11/28/06 | < 5 | < 5 | < 10 | < 5 | < 10 | < 5 | < 9 | < 5 | < 5 | < 34 | < 11 |
| | 11/28/06 - 01/02/07 | < 2 | < 2 | < 4 | < 3 | < 3 | < 2 | < 4 | < 2 | < 2 | < 10 | < 3 |
| | MEAN | 4 ± 4 | 4 ± 5 | 10 ± 9 | 4 ± 5 | 10 ± 12 | 5 ± 5 | 8 ± 8 | 5 ± 6 | 5 ± 5 | 28 ± 18 | 9 ± 6 |
| Q9-1 | 01/03/06 - 01/31/06 | < 6 | < 7 | < 12 | < 7 | < 14 | < 7 | < 11 | < 8 | < 7 | < 32 | < 11 |
| | 01/31/06 - 02/28/06 | < 7 | < 7 | < 13 | < 8 | < 19 | < 7 | < 13 | < 9 | < 7 | < 31 | < 11 |
| | 02/28/06 - 03/28/06 | < 8 | < 7 | < 16 | < 8 | < 22 | < 9 | < 12 | < 10 | < 7 | < 40 | < 11 |
| | 03/28/06 - 05/02/06 | < 6 | < 7 | < 12 | < 7 | < 15 | < 7 | < 12 | < 7 | < 6 | < 31 | < 12 |
| | 05/02/06 - 05/30/06 | < 3 | < 4 | < 8 | < 3 | < 7 | < 4 | < 7 | < 4 | < 3 | < 35 | < 10 |
| | 05/30/06 - 06/26/06 | < 8 | < 8 | < 17 | < 8 | < 18 | < 7 | < 14 | < 9 | < 8 | < 40 | < 13 |
| | 06/26/06 - 08/01/06 | < 1 | < 1 | < 2 | < 1 | < 1 | < 1 | < 1 | < 1 | < 1 | < 16 | < 5 |
| | 08/01/06 - 08/29/06 | < 2 | < 2 | < 4 | < 2 | < 5 | < 2 | < 4 | < 1 | < 2 | < 17 | < 6 |
| | 08/29/06 - 10/03/06 | < 1 | < 2 | < 4 | < 1 | < 3 | < 2 | < 3 | < 1 | < 1 | < 22 | < 6 |
| | 10/03/06 - 10/31/06 | < 3 | < 3 | < 6 | < 3 | < 6 | < 3 | < 6 | < 3 | < 3 | < 22 | < 8 |
| | 10/31/06 - 11/28/06 | < 6 | < 5 | < 8 | < 5 | < 10 | < 5 | < 11 | < 5 | < 6 | < 32 | < 9 |
| | 11/28/06 - 01/02/07 | < 2 | < 2 | < 4 | < 2 | < 5 | < 2 | < 4 | < 2 | < 2 | < 12 | < 4 |
| | MEAN | 4 ± 5 | 5 ± 5 | 9 ± # | 5 ± 6 | 10 ± 14 | 5 ± 5 | 8 ± 9 | 5 ± 7 | 4 ± 5 | 27 ± 19 | 9 ± 6 |

**TABLE C-II.1** **CONCENTRATIONS OF GROSS BETA IN DRINKING WATER SAMPLES COLLECTED IN THE VICINITY OF THREE MILE ISLAND NUCLEAR STATION, 2006**

RESULTS IN UNITS OF PCI/LITER ± 2 SIGMA

| COLLECTION PERIOD | G15-2 | G15-3 | Q9-1 |
|---|---|---|---|
| 01/03/06 - 01/31/06 | < 2.3 | < 2.2 | < 2.1 |
| 01/31/06 - 02/28/06 | 3.3 ± 1.3 | 3.1 ± 1.3 | 3.0 ± 1.3 |
| 02/28/06 - 03/28/06 | 2.9 ± 1.5 | < 2.1 | < 2.1 |
| 03/28/06 - 05/02/06 | < 2.2 | < 2.1 | 2.6 ± 1.5 |
| 05/02/06 - 05/30/06 | 3.5 ± 1.6 | 2.5 ± 1.4 | 3.3 ± 1.4 |
| 05/30/06 - 06/26/06 | 2.4 ± 1.4 | 2.7 ± 1.5 | < 2.1 |
| 06/26/06 - 08/01/06 | < 2.2 | < 2.3 | < 2.2 |
| 08/01/06 - 08/29/06 | 3.4 ± 1.6 | 3.0 ± 1.4 | < 2.0 |
| 08/29/06 - 10/03/06 | 4.1 ± 1.6 | 4.1 ± 1.6 | < 1.9 |
| 10/03/06 - 10/31/06 | < 1.7 | 3.6 ± 1.4 | 1.9 ± 1.2 |
| 10/31/06 - 11/28/06 | 3.8 ± 1.4 | 2.8 ± 1.3 | 2.8 ± 1.3 |
| 11/28/06 - 01/02/07 | 3.0 ± 1.5 | < 2.1 | < 2.1 |
| MEAN | 2.9 ± 1.5 | 2.7 ± 1.3 | 2.3 ± 0.9 |

**TABLE C-II.2** **CONCENTRATIONS OF I-131 IN DRINKING WATER SAMPLES COLLECTED IN THE VICINITY OF THREE MILE ISLAND NUCLEAR STATION, 2006**

RESULTS IN UNITS OF PCI/LITER ± 2 SIGMA

| COLLECTION PERIOD | G15-2 | G15-3 | Q9-1 |
|---|---|---|---|
| 01/03/06 - 01/31/06 | < 0.5 | < 0.3 | < 0.3 |
| 01/31/06 - 02/28/06 | < 0.7 | < 0.7 | < 0.5 |
| 02/28/06 - 03/28/06 | < 0.3 | < 0.4 | < 0.4 |
| 03/28/06 - 05/02/06 | < 0.5 | < 0.4 | < 0.4 |
| 05/02/06 - 05/30/06 | < 0.5 | < 0.6 | < 0.5 |
| 05/30/06 - 06/26/06 | < 1.2 (1) | < 0.8 | < 1.4 (1) |
| 06/26/06 - 08/01/06 | < 0.8 | < 0.8 | < 0.7 |
| 08/01/06 - 08/29/06 | < 0.6 | < 0.6 | < 0.7 |
| 08/29/06 - 10/03/06 | < 0.5 | < 0.5 | < 0.5 |
| 10/03/06 - 10/31/06 | < 0.6 | < 0.5 | < 0.5 |
| 10/31/06 - 11/28/06 | < 0.6 | < 0.8 | < 0.8 |
| 11/28/06 - 01/02/07 | < 0.4 | < 0.5 | < 0.5 |
| MEAN | 0.6 ± 0.5 | 0.6 ± 0.4 | 0.6 ± 0.6 |

**TABLE C-II.3** **CONCENTRATIONS OF TRITIUM IN DRINKING WATER SAMPLES COLLECTED IN IN THE VICINITY OF THREE MILE ISLAND NUCLEAR STATION, 2006**

RESULTS IN UNITS OF PCI/LITER ± 2 SIGMA

| COLLECTION PERIOD | G15-2 | G15-3 | Q9-1 |
|---|---|---|---|
| 01/03/06 - 01/31/06 | < 165 | < 166 | < 163 |
| 01/31/06 - 02/28/06 | < 177 | < 177 | < 176 |
| 02/28/06 - 03/28/06 | < 134 | < 135 | < 133 |
| 03/28/06 - 05/02/06 | < 174 | < 172 | < 172 |
| 05/02/06 - 05/30/06 | < 173 | < 172 | < 173 |
| 05/30/06 - 06/26/06 | < 181 | < 186 | < 181 |
| 06/26/06 - 08/01/06 | < 178 | < 178 | < 176 |
| 08/01/06 - 08/29/06 | < 173 | < 174 | < 167 |
| 08/29/06 - 10/03/06 | < 176 | < 174 | < 172 |
| 10/03/06 - 10/31/06 | < 177 | 193 ± 116 | < 177 |
| 10/31/06 - 11/28/06 | < 182 | < 182 | < 180 |
| 11/28/06 - 01/02/07 | < 144 | 172 ± 98.3 | < 144 |
| MEAN | 170 ± 30 | 173 ± 28 | 168 ± 30 |

(1) SEE PROGRAM EXCEPTIONS SECTION FOR EXPLANATION

**TABLE C-II.4** **CONCENTRATIONS OF GAMMA EMITTERS IN DRINKING WATER SAMPLES COLLECTED IN THE VICINITY OF THREE MILE ISLAND NUCLEAR STATION, 2006**

RESULTS IN UNITS OF PCI/LITER ± 2 SIGMA

| STC | COLLECTION PERIOD | Mn-54 | Co-58 | Fe-59 | Co-60 | Zn-65 | NB-95 | ZR-95 | Cs-134 | Cs-137 | Ba-140 | La-140 |
|---|---|---|---|---|---|---|---|---|---|---|---|---|
| G15-2 | 01/03/06 - 01/31/06 | < 7 | < 7 | < 16 | < 7 | < 15 | < 8 | < 12 | < 8 | < 7 | < 29 | < 12 |
| | 01/31/06 - 02/28/06 | < 7 | < 7 | < 15 | < 8 | < 18 | < 7 | < 11 | < 10 | < 7 | < 36 | < 13 |
| | 02/28/06 - 03/28/06 | < 2 | < 3 | < 6 | < 2 | < 6 | < 3 | < 5 | < 3 | < 2 | < 23 | < 8 |
| | 03/28/06 - 05/02/06 | < 7 | < 7 | < 13 | < 8 | < 15 | < 7 | < 12 | < 8 | < 7 | < 34 | < 12 |
| | 05/02/06 - 05/30/06 | < 3 | < 3 | < 8 | < 4 | < 7 | < 4 | < 6 | < 3 | < 3 | < 32 | < 11 |
| | 05/30/06 - 06/26/06 | < 6 | < 5 | < 12 | < 6 | < 13 | < 6 | < 9 | < 6 | < 6 | < 28 | < 10 |
| | 06/26/06 - 08/01/06 | < 2 | < 2 | < 6 | < 2 | < 4 | < 2 | < 4 | < 2 | < 2 | < 41 | < 14 |
| | 08/01/06 - 08/29/06 | < 3 | < 4 | < 7 | < 3 | < 7 | < 4 | < 7 | < 3 | < 3 | < 27 | < 9 |
| | 08/29/06 - 10/03/06 | < 1 | < 2 | < 3 | < 1 | < 3 | < 2 | < 3 | < 1 | < 1 | < 14 | < 5 |
| | 10/03/06 - 10/31/06 | < 3 | < 3 | < 7 | < 3 | < 6 | < 3 | < 6 | < 3 | < 3 | < 22 | < 7 |
| | 10/31/06 - 11/28/06 | < 5 | < 5 | < 12 | < 5 | < 9 | < 6 | < 9 | < 5 | < 5 | < 32 | < 10 |
| | 11/28/06 - 01/02/07 | < 2 | < 2 | < 4 | < 2 | < 4 | < 2 | < 3 | < 2 | < 2 | < 10 | < 3 |
| | MEAN | 4 ± 5 | 4 ± 4 | 9 ± 8 | 4 ± 5 | 9 ± 10 | 4 ± 4 | 7 ± 7 | 4 ± 6 | 4 ± 4 | 27 ± 18 | 9 ± 6 |
| G15-3 | 01/03/06 - 01/31/06 | < 5 | < 6 | < 12 | < 7 | < 14 | < 6 | < 12 | < 8 | < 7 | < 29 | < 10 |
| | 01/31/06 - 02/28/06 | < 6 | < 6 | < 14 | < 6 | < 17 | < 6 | < 12 | < 8 | < 7 | < 33 | < 11 |
| | 02/28/06 - 03/28/06 | < 2 | < 3 | < 6 | < 3 | < 5 | < 3 | < 5 | < 3 | < 3 | < 25 | < 8 |
| | 03/28/06 - 05/02/06 | < 7 | < 8 | < 13 | < 7 | < 19 | < 7 | < 14 | < 9 | < 7 | < 39 | < 13 |
| | 05/02/06 - 05/30/06 | < 4 | < 4 | < 10 | < 4 | < 9 | < 5 | < 9 | < 5 | < 4 | < 43 | < 14 |
| | 05/30/06 - 06/26/06 | < 5 | < 6 | < 12 | < 6 | < 12 | < 7 | < 11 | < 6 | < 6 | < 31 | < 12 |
| | 06/26/06 - 08/01/06 | < 2 | < 2 | < 6 | < 2 | < 4 | < 3 | < 4 | < 2 | < 2 | < 44 | < 14 |
| | 08/01/06 - 08/29/06 | < 3 | < 4 | < 8 | < 4 | < 6 | < 3 | < 6 | < 3 | < 3 | < 27 | < 9 |
| | 08/29/06 - 10/03/06 | < 1 | < 2 | < 4 | < 1 | < 3 | < 2 | < 3 | < 1 | < 1 | < 16 | < 5 |
| | 10/03/06 - 10/31/06 | < 3 | < 3 | < 8 | < 3 | < 7 | < 4 | < 6 | < 3 | < 3 | < 27 | < 9 |
| | 10/31/06 - 11/28/06 | < 5 | < 5 | < 11 | < 5 | < 10 | < 6 | < 9 | < 4 | < 5 | < 31 | < 10 |
| | 11/28/06 - 01/02/07 | < 2 | < 2 | < 5 | < 2 | < 5 | < 2 | < 4 | < 2 | < 2 | < 11 | < 3 |
| | MEAN | 4 ± 3 | 4 ± 4 | 9 ± 7 | 4 ± 4 | 9 ± 10 | 5 ± 4 | 8 ± 7 | 4 ± 5 | 4 ± 4 | 30 ± 20 | 10 ± 6 |

**TABLE C-II.4** **CONCENTRATIONS OF GAMMA EMITTERS IN DRINKING WATER SAMPLES COLLECTED IN THE VICINITY OF THREE MILE ISLAND NUCLEAR STATION, 2006**

RESULTS IN UNITS OF PCI/LITER ± 2 SIGMA

| STC | COLLECTION PERIOD | Mn-54 | Co-58 | Fe-59 | Co-60 | Zn-65 | Zr-95 | Nb-95 | Cs-134 | Cs-137 | Ba-140 | La-140 |
|---|---|---|---|---|---|---|---|---|---|---|---|---|
| Q9-1 | 01/03/06 - 01/31/06 | < 7 | < 7 | < 18 | < 8 | < 17 | < 8 | < 13 | < 10 | < 8 | < 42 | < 10 |
| | 01/31/06 - 02/28/06 | < 7 | < 9 | < 16 | < 7 | < 18 | < 8 | < 13 | < 9 | < 8 | < 35 | < 13 |
| | 02/28/06 - 03/28/06 | < 6 | < 6 | < 13 | < 6 | < 18 | < 7 | < 10 | < 9 | < 6 | < 29 | < 10 |
| | 03/28/06 - 05/02/06 | < 7 | < 8 | < 15 | < 8 | < 17 | < 8 | < 14 | < 7 | < 8 | < 41 | < 14 |
| | 05/02/06 - 05/30/06 | < 3 | < 3 | < 8 | < 3 | < 7 | < 4 | < 6 | < 3 | < 3 | < 32 | < 11 |
| | 05/30/06 - 06/26/06 | < 6 | < 7 | < 15 | < 6 | < 13 | < 6 | < 12 | < 7 | < 6 | < 35 | < 11 |
| | 06/26/06 - 08/01/06 | < 1 | < 2 | < 5 | < 2 | < 3 | < 2 | < 4 | < 1 | < 2 | < 39 | < 12 |
| | 08/01/06 - 08/29/06 | < 3 | < 3 | < 7 | < 3 | < 7 | < 4 | < 7 | < 3 | < 4 | < 28 | < 8 |
| | 08/29/06 - 10/03/06 | < 1 | < 2 | < 4 | < 2 | < 3 | < 2 | < 3 | < 1 | < 2 | < 17 | < 5 |
| | 10/03/06 - 10/31/06 | < 3 | < 4 | < 9 | < 4 | < 8 | < 4 | < 7 | < 3 | < 4 | < 30 | < 10 |
| | 10/31/06 - 11/28/06 | < 6 | < 5 | < 12 | < 6 | < 11 | < 7 | < 10 | < 6 | < 6 | < 40 | < 14 |
| | 11/28/06 - 01/02/07 | < 2 | < 2 | < 5 | < 2 | < 5 | < 2 | < 4 | < 2 | < 2 | < 12 | < 4 |
| | MEAN | 4 ± 4 | 5 ± 5 | 10 ± 10 | 5 ± 5 | 11 ± 12 | 5 ± 5 | 9 ± 8 | 5 ± 6 | 5 ± 5 | 32 ± 19 | 10 ± 6 |

**TABLE C-III.1** **CONCENTRATIONS OF GROSS BETA, IODINE-131, TRITIUM, AND STRONTIUM IN EFFLUENT WATER SAMPLES FOR STATION K1-1 COLLECTED IN THE VICINITY OF THREE MILE ISLAND NUCLEAR STATION, 2006**

RESULTS IN UNITS OF PCI/LITER ± 2 SIGMA

| COLLECTION PERIOD | Gross Beta | I-131 | H-3 | Sr-89 | Sr-90 |
|---|---|---|---|---|---|
| 01/03/06 - 01/31/06 | < 2.2 | < 0.4 | 3920 ± 353 | | |
| 01/31/06 - 02/28/06 | 4.5 ± 1.5 | < 0.7 | 2710 ± 176 | | |
| 02/28/06 - 03/28/06 | 5.1 ± 1.9 | < 0.4 | 5460 ± 581 | | |
| 03/28/06 - 05/02/06 | 3.4 ± 1.8 | < 0.4 | < 174 | | |
| 05/02/06 - 05/30/06 | 4.6 ± 1.6 | < 0.5 | < 189 | < 5.0 | < 0.7 |
| 05/30/06 - 06/26/06 | 5.1 ± 1.8 | 0.8 ± 0.4 | < 188 | | |
| 06/26/06 - 08/01/06 | 7.9 ± 2.1 | < 0.9 | 28700 ± 661 | | |
| 08/01/06 - 08/29/06 | 7.5 ± 2.1 | < 0.6 | < 171 | | |
| 08/29/06 - 10/03/06 | 6.1 ± 1.9 | < 0.6 | 13800 ± 1450 | | |
| 10/03/06 - 10/31/06 | 4.4 ± 1.6 | < 0.6 | 17300 ± 914 | | |
| 10/31/06 - 11/28/06 | 4.1 ± 1.4 | < 0.7 | 99600 ± 9970 | < 2.2 | < 0.6 |
| 11/28/06 - 01/02/07 | 2.5 ± 1.6 | < 0.5 | 63100 ± 6210 | | |
| MEAN | 4.8 ± 3.5 | 0.6 ± 0.3 | 19609 ± 62242 | 3.6 ± 3.9 | 0.6 ± 0.2 |

**TABLE C-III.2** **CONCENTRATIONS OF GAMMA EMITTERS IN EFFLUENT WATER SAMPLES COLLECTED IN THE VICINITY OF THREE MILE ISLAND NUCLEAR STATION, 2006**

RESULTS IN UNITS OF PCI/LITER ± 2 SIGMA

| STC | COLLECTION PERIOD | Mn-54 | Co-58 | Fe-59 | Co-60 | Zn-65 | Nb-95 | Zr-95 | Cs-134 | Cs-137 | Ba-140 | La-140 |
|---|---|---|---|---|---|---|---|---|---|---|---|---|
| K1-1 | 01/03/06 - 01/31/06 | < 8 | < 8 | < 19 | < 10 | < 21 | < 8 | < 14 | < 9 | < 10 | < 39 | < 14 |
| | 01/31/06 - 02/28/06 | < 7 | < 8 | < 15 | < 6 | < 16 | < 8 | < 13 | < 9 | < 8 | < 40 | < 12 |
| | 02/28/06 - 03/28/06 | < 5 | < 6 | < 13 | < 7 | < 15 | < 7 | < 11 | < 8 | < 6 | < 34 | < 11 |
| | 03/28/06 - 05/02/06 | < 6 | < 7 | < 13 | < 7 | < 16 | < 7 | < 12 | < 7 | < 7 | < 36 | < 12 |
| | 05/02/06 - 05/30/06 | < 3 | < 4 | < 8 | < 3 | < 8 | < 4 | < 7 | < 4 | < 3 | < 37 | < 12 |
| | 05/30/06 - 06/26/06 | < 6 | < 6 | < 12 | < 6 | < 14 | < 6 | < 11 | < 7 | < 6 | < 35 | < 10 |
| | 06/26/06 - 08/01/06 | < 2 | < 2 | < 5 | < 2 | < 3 | < 2 | < 4 | < 2 | < 2 | < 40 | < 12 |
| | 08/01/06 - 08/29/06 | < 4 | < 4 | < 7 | < 3 | < 7 | < 4 | < 7 | < 4 | < 4 | < 31 | < 10 |
| | 08/29/06 - 10/03/06 | < 1 | < 2 | < 4 | < 1 | < 3 | < 2 | < 3 | < 1 | < 1 | < 21 | < 7 |
| | 10/03/06 - 10/31/06 | < 3 | < 3 | < 8 | < 3 | < 7 | < 4 | < 5 | < 3 | < 3 | < 24 | < 6 |
| | 10/31/06 - 11/28/06 | < 5 | < 5 | < 11 | < 5 | < 13 | < 6 | < 11 | < 5 | < 6 | < 40 | < 12 |
| | 11/28/06 - 01/02/07 | < 3 | < 3 | < 5 | < 3 | < 5 | < 3 | < 5 | < 3 | < 3 | < 13 | < 4 |
| | MEAN | 4 ± 4 | 5 ± 5 | 10 ± 9 | 5 ± 5 | 11 ± 12 | 5 ± 4 | 9 ± 8 | 5 ± 5 | 5 ± 5 | 32 ± 17 | 10 ± 6 |

**TABLE C-IV.1** **CONCENTRATIONS OF TRITIUM AND GAMMA EMITTERS IN STORM WATER SAMPLES COLLECTED IN THE VICINITY OF THREE MILE ISLAND NUCLEAR STATION, 2006**

RESULTS IN UNITS OF PCI/LITER ± 2 SIGMA

| STC | COLLECTION PERIOD | H-3 | Mn-54 | Co-58 | Fe-59 | Co-60 | Zn-65 | Nb-95 | Zr-95 | Cs-134 | Cs-137 | Ba-140 | La-140 |
|---|---|---|---|---|---|---|---|---|---|---|---|---|---|
| EDCB | 01/31/06 - 03/28/06 | 480 ± 126 | < 7 | < 7 | < 13 | < 9 | < 15 | < 7 | < 11 | < 7 | < 7 | < 31 | < 11 |
| | 05/02/06 - 06/26/06 | < 188 | < 6 | < 6 | < 13 | < 7 | < 14 | < 7 | < 11 | < 6 | < 7 | < 34 | < 11 |
| | 08/01/06 - 10/03/06 | 253 ± 124 | < 2 | < 2 | < 4 | < 2 | < 3 | < 2 | < 3 | < 2 | < 2 | < 18 | < 6 |
| | 10/31/06 - 01/02/07 | 240 ± 100 | < 2 | < 2 | < 5 | < 3 | < 5 | < 3 | < 4 | < 2 | < 2 | < 12 | < 4 |
| | MEAN | 223 ± 351 | 4 ± 5 | 4 ± 5 | 9 ± 9 | 5 ± 7 | 9 ± 12 | 5 ± 5 | 7 ± 8 | 4 ± 5 | 4 ± 5 | 24 ± 21 | 8 ± 7 |

## TABLE C-V.1 CONCENTRATIONS OF TRITIUM IN GROUND WATER SAMPLES COLLECTED IN THE VICINITY OF THREE MILE ISLAND NUCLEAR STATION, 2006

RESULTS IN UNITS OF PCI/LITER ± 2 SIGMA

| STATION CODE | 03/09/06 | 06/08/06 | 09/08/06 | 12/09/06 | MEAN |
|---|---|---|---|---|---|
| 48S | 236 ± 135 | < 178 | < 182 * | < 179 * | 194 ± 56 |
| GP-1 | 305 ± 158 | (1) | 196 ± 118* | 459 ± 138* | 320 ± 264 |
| GP-6 | 1220 ± 193 | 530 ± 129 | 319 ± 127* | < 186 | 564 ± 920 |
| GP-8 | 462 ± 148 | 580 ± 136 | 456 ± 136* | < 189 | 422 ± 331 |
| GP-9 | 601 ± 158 | 545 ± 129 | 262 ± 123* | < 188 | 399 ± 409 |
| MS-22 | 492 ± 159 | 1080 ± 161 | 964 ± 161* | 501 ± 135* | 759 ± 614 |
| OSF | 586 ± 157 | 303 ± 125 | 397 ± 133* | 328 ± 125* | 404 ± 256 |
| OS-18 | 463 ± 156 | 472 ± 145 | < 181 * | < 187 * | 326 ± 327 |
| | | | | | |
| GP-12 | | (1) | | < 184 | 184 |
| MS-2 | | 214 ± 123 | | 295 ± 124* | 255 ± 115 |
| MS-5 | | < 179 | | < 175 * | 177 ± 6 |
| MS-8 | | 831 ± 155 | | < 181 * | 506 ± 919 |
| MS-20 | | 486 ± 131 | | 269 ± 124* | 378 ± 307 |
| NW-A | | 1460 ± 203 | | 1130 ± 182* | 1295 ± 467 |
| NW-B | | 1060 ± 166 | | 278 ± 124* | |
| NW-C | | 3410 ± 391 | | 3090 ± 369* | 3250 ± 453 |
| NW-CW | | 1340 ± 194 | | 1050 ± 175* | 1195 ± 410 |
| OS-14 | | 168 ± 106 | | < 186 * | 177 ± 25 |
| RW-1 | | 330 ± 119 | | < 185 * | 258 ± 205 |
| RW-2 | | 5280 ± 570 | | 4400 ± 503* | 4840 ± 1245 |
| | | | | | |
| E1-2 | | < 186 | | | |
| MS-1 | | 1370 ± 199 | | | |
| MS-4 | | 288 ± 126 | | | |
| MS-7 | | 238 ± 113 | | | |
| MS-19 | | < 188 | | | |
| MS-21 | | 436 ± 125 | | | |
| N2-1 | | < 174 | | | |

* INDICATES DISTILLED ANALYSIS

(1) SAMPLES WERE UNAVAILABLE; THE WELLS WERE DRY.

**TABLE C-V.2 CONCENTRATIONS OF STRONTIUM AND GAMMA EMITTERS IN GROUND WATER SAMPLES COLLECTED IN THE VICINITY OF THREE MILE ISLAND NUCLEAR STATION, 2006**

RESULTS IN UNITS OF PCI/LITER ± 2 SIGMA

| STC | COLLECTION PERIOD | Sr-90 | Mn-54 | Co-58 | Fe-59 | Co-60 | Zn-65 | Nb-95 | Zr-95 | Cs-134 | Cs-137 | Ba-140 | La-140 |
|---|---|---|---|---|---|---|---|---|---|---|---|---|---|
| 48S | 03/09/06 | < 0.6 | < 5 | < 6 | < 14 | < 8 | < 19 | < 7 | < 11 | < 9 | < 6 | < 34 | < 13 |
| | 06/09/06 | | < 4 | < 5 | < 10 | < 4 | < 10 | < 5 | < 9 | < 5 | < 5 | < 41 | < 13 |
| | 09/08/06 | | < 2 | < 2 | < 4 | < 1 | < 3 | < 2 | < 3 | < 1 | < 1 | < 12 | < 4 |
| | 12/10/06 | | < 7 | < 6 | < 13 | < 8 | < 11 | < 7 | < 11 | < 6 | < 6 | < 31 | < 11 |
| | MEAN | | 5 ± 4 | 5 ± 4 | 10 ± 9 | 5 ± 6 | 11 ± 13 | 5 ± 5 | 8 ± 8 | 5 ± 6 | 5 ± 4 | 30 ± 25 | 10 ± 9 |
| OSF | 03/09/06 | < 0.6 | < 5 | < 5 | < 13 | < 5 | < 20 | < 7 | < 11 | < 11 | < 6 | < 33 | < 13 |
| | 06/09/06 | | < 5 | < 6 | < 12 | < 5 | < 11 | < 6 | < 10 | < 6 | < 5 | < 49 | < 15 |
| | 09/08/06 | | < 2 | < 2 | < 5 | < 2 | < 4 | < 2 | < 4 | < 2 | < 2 | < 15 | < 6 |
| | 12/10/06 | | < 4 | < 6 | < 11 | < 6 | < 13 | < 8 | < 11 | < 5 | < 5 | < 36 | < 13 |
| | MEAN | | 4 ± 3 | 5 ± 4 | 10 ± 7 | 5 ± 4 | 12 ± 13 | 6 ± 5 | 9 ± 7 | 6 ± 7 | 5 ± 3 | 33 ± 28 | 12 ± 8 |
| E1-2 | 06/06/06 | | < 3 | < 4 | < 8 | < 3 | < 7 | < 4 | < 7 | < 4 | < 4 | < 26 | < 9 |
| MS-2 | 06/08/06 | < 0.4 | < 1 | < 2 | < 4 | < 1 | < 2 | < 2 | < 3 | < 1 | < 1 | < 13 | < 3 |
| MS-5 | 06/08/06 | < 0.5 | < 0.3 | < 0.5 | < 1 | < 0.3 | < 1 | < 0.5 | < 1 | < 0.3 | < 0.4 | < 12 | < 3 |
| MS-8 | 06/08/06 | < 0.7 | < 0.4 | < 1 | < 1 | < 0.3 | < 1 | < 1 | < 1 | < 0.3 | < 0.4 | < 12 | < 4 |
| MS-20 | 06/08/06 | | < 0.4 | < 1 | < 1 | < 0.4 | < 1 | < 1 | < 1 | < 0.3 | < 0.4 | < 11 | < 4 |
| MS-22 | 03/09/06 | | < 1 | < 1 | < 3 | < 1 | < 2 | < 1 | < 2 | < 1 | < 9 | < 12 | < 4 |
| N2-1 | 06/06/06 | | < 4 | < 5 | < 10 | < 4 | < 10 | < 5 | < 8 | < 5 | < 5 | < 35 | < 11 |
| OS-14 | 06/09/06 | < 0.7 | < 0.4 | < 0.4 | < 1 | < 0.3 | < 1 | < 1 | < 1 | < 0.3 | < 0.3 | < 11 | < 3 |
| RW-1 | 06/08/06 | | < 0.4 | < 1 | < 1 | < 0.4 | < 1 | < 1 | < 1 | < 0.4 | < 0.4 | < 12 | < 4 |
| RW-2 | 06/08/06 | | < 0.4 | < 1 | < 1 | < 0.4 | < 1 | < 1 | < 1 | < 0.3 | < 0.4 | < 13 | < 4 |

**TABLE C-VI.1** **CONCENTRATIONS OF STRONTIUM IN PREDATOR & BOTTOM FEEDER (FISH) SAMPLES COLLECTED IN THE VICINITY OF THREE MILE ISLAND NUCLEAR STATION, 2006**

RESULTS IN UNITS OF PCI/LITER ± 2 SIGMA

| STC | COLLECTION PERIOD | Sr-89 | Sr-90 |
|---|---|---|---|
| INDP | PREDATOR | | |
| | 06/15/06 | < 32 | < 3 |
| | 11/14/06 | < 5 | < 4 |
| | MEAN | 19 ± 39 | 4 ± 2 |
| INDB | BOTTOM FEEDER | | |
| | 06/09/06 | < 25 | < 1 |
| | 11/06/06 | < 5 | < 5 |
| | MEAN | 15 ± 28 | 3 ± 5 |
| BKGP | PREDATOR | | |
| | 06/12/06 | < 34 | < 4 |
| | 10/05/06 | < 5 | < 4 |
| | MEAN | 19 ± 40 | 4 ± 1 |
| BKGB | BOTTOM FEEDER | | |
| | 06/12/06 | < 18 | < 2 |
| | 10/05/06 | < 5 | < 4 |
| | MEAN | 12 ± 19 | 3 ± 2 |

**TABLE C-VI.2** **CONCENTRATIONS OF GAMMA EMITTERS IN PREDATOR & BOTTOM FEEDER (FISH) SAMPLES COLLECTED IN THE VICINITY OF THREE MILE ISLAND NUCLEAR STATION, 2006**

RESULTS IN UNITS OF PCI/KG WET ± 2 SIGMA

| STC | COLLECTION PERIOD | K-40 | Mn-54 | Co-58 | Fe-59 | Co-60 | Zn-65 | Cs-134 | Cs-137 |
|---|---|---|---|---|---|---|---|---|---|
| INDP | PREDATOR | | | | | | | | |
| | 06/15 - 06/15/2006 | 3910 ± 802 | < 62 | < 84 | < 198 | < 93 | < 210 | < 82 | < 83 |
| | 11/14 - 11/14/2006 | 3100 ± 781 | < 45 | < 45 | < 113 | < 28 | < 63 | < 38 | < 46 |
| | MEAN | 3505 ± 1146 | 54 ± 25 | 65 ± 54 | 156 ± 120 | 60 ± 92 | 137 ± 207 | 60 ± 63 | 64 ± 52 |
| INDB | BOTTOM FEEDER | | | | | | | | |
| | 06/09 - 06/09/2006 | 3560 ± 994 | < 66 | < 87 | < 193 | < 58 | < 170 | < 84 | < 78 |
| | 11/06 - 11/06/2006 | 3250 ± 719 | < 52 | < 65 | < 132 | < 49 | < 101 | < 57 | < 50 |
| | MEAN | 3405 ± 438 | 59 ± 20 | 76 ± 31 | 163 ± 86 | 53 ± 12 | 136 ± 98 | 70 ± 39 | 64 ± 40 |
| BKGP | PREDATOR | | | | | | | | |
| | 06/12 - 06/12/2006 | 3790 ± 987 | < 74 | < 86 | < 210 | < 77 | < 195 | < 87 | < 88 |
| | 10/05 - 10/05/2006 | 3820 ± 943 | < 66 | < 79 | < 204 | < 58 | < 117 | < 55 | < 55 |
| | MEAN | 3805 ± 42 | 70 ± 11 | 82 ± 10 | 207 ± 8 | 68 ± 27 | 156 ± 110 | 71 ± 44 | 72 ± 46 |
| BKGB | BOTTOM FEEDER | | | | | | | | |
| | 06/12 - 06/12/2006 | 2440 ± 642 | < 83 | < 93 | < 184 | < 70 | < 192 | < 91 | < 82 |
| | 10/05 - 10/05/2006 | 2480 ± 1070 | < 71 | < 79 | < 253 | < 74 | < 112 | < 67 | < 77 |
| | MEAN | 2460 ± 57 | 77 ± 17 | 86 ± 21 | 219 ± 98 | 72 ± 5 | 152 ± 113 | 79 ± 33 | 80 ± 8 |

**TABLE C-VII.1 CONCENTRATIONS OF GAMMA EMITTERS IN SEDIMENT SAMPLES COLLECTED IN THE VICINITY OF THREE MILE ISLAND NUCLEAR STATION, 2006**

RESULTS IN UNITS OF PCI/KG DRY ± 2 SIGMA

| STC | COLLECTION PERIOD | K-40 | Mn-54 | Co-58 | Co-60 | Cs-134 | Cs-137 |
|---|---|---|---|---|---|---|---|
| A1-3 | | | | | | | |
| | 06/09/06 | 14200 ± 1220 | < 104 | < 118 | < 103 | < 138 | < 104 |
| | 10/10/06 | 13400 ± 2290 | < 123 | < 82 | < 109 | < 105 | < 155 |
| | MEAN | 13800 ± 1131 | 114 ± 27 | 100 ± 51 | 106 ± 8 | 122 ± 47 | 130 ± 72 |
| J2-1 | | | | | | | |
| | 06/09/06 | 19800 ± 1750 | < 122 | < 146 | < 109 | < 132 | < 120 |
| | 10/10/06 | 19600 ± 2840 | < 121 | < 160 | < 136 | < 136 | < 147 |
| | MEAN | 19700 ± 283 | 122 ± 1 | 153 ± 20 | 123 ± 38 | 134 ± 6 | 134 ± 38 |
| K1-3 | | | | | | | |
| | 06/09/06 | 12800 ± 1230 | < 89 | < 93 | < 81 | < 129 | < 84 |
| | 10/10/06 | 12600 ± 2190 | < 97 | < 136 | < 124 | < 102 | < 107 |
| | MEAN | 12700 ± 283 | 93 ± 11 | 115 ± 60 | 103 ± 61 | 116 ± 38 | 96 ± 33 |
| EDCB | | | | | | | |
| | 10/10/06 | 15400 ± 1580 | < 83 | < 107 | < 109 | < 79 | 219 ± 87 |

**TABLE C-VIII.1 CONCENTRATIONS OF GROSS BETA IN AIR PARTICULATE SAMPLES COLLECTED IN THE VICINITY OF THREE MILE ISLAND NUCLEAR STATION, 2006**

RESULTS IN UNITS OF E-3 PCI/CU METER ± 2 SIGMA

| | GROUP I | | GROUP II | | | | GROUP III |
|---|---|---|---|---|---|---|---|
| COLLECTION PERIOD | E1-2 | F1-3 | A3-1 | G2-1 | H3-1 | M2-1 | Q15-1 |
| 12/28/05 - 01/04/06 | 18 ± 5 | 15 ± 5 | 19 ± 5 | 12 ± 5 | 15 ± 5 | 18 ± 5 | 15 ± 5 |
| 01/04/06 - 01/11/06 | 20 ± 5 | 20 ± 5 | 18 ± 5 | 18 ± 5 | 16 ± 5 | 22 ± 5 | 13 ± 5 |
| 01/11/06 - 01/18/06 | 15 ± 5 | 17 ± 5 | 16 ± 5 | 20 ± 5 | 18 ± 5 | 20 ± 9 | 17 ± 5 |
| 01/18/06 - 01/25/06 | 14 ± 5 | 21 ± 5 | 17 ± 5 | 16 ± 5 | 11 ± 5 | 13 ± 5 | 15 ± 5 |
| 01/25/06 - 02/01/06 | 16 ± 5 | 15 ± 5 | 20 ± 5 | 18 ± 5 | 16 ± 5 | 22 ± 5 | 20 ± 5 |
| 02/01/06 - 02/08/06 | 17 ± 5 | 20 ± 5 | 19 ± 5 | 17 ± 5 | 20 ± 5 | 19 ± 5 | 17 ± 5 |
| 02/08/06 - 02/15/06 | 18 ± 5 | 17 ± 5 | 13 ± 5 | 17 ± 5 | 18 ± 5 | 16 ± 5 | 16 ± 5 |
| 02/15/06 - 02/22/06 | 21 ± 5 | 24 ± 5 | 27 ± 5 | 22 ± 5 | 26 ± 5 | 21 ± 5 | 27 ± 5 |
| 02/22/06 - 03/01/06 | 16 ± 5 | 14 ± 5 | 15 ± 5 | 16 ± 5 | 18 ± 5 | 14 ± 5 | 18 ± 6 |
| 03/01/06 - 03/08/06 | 12 ± 5 | 11 ± 5 | (1) | 14 ± 5 | 16 ± 5 | 10 ± 5 | 11 ± 5 |
| 03/08/06 - 03/15/06 | 15 ± 5 | 14 ± 5 | 14 ± 5 | 15 ± 5 | 18 ± 5 | 17 ± 5 | 17 ± 5 |
| 03/15/06 - 03/22/06 | 12 ± 5 | 14 ± 5 | < 21 | 15 ± 5 | 17 ± 5 | 11 ± 5 | 11 ± 5 |
| 03/22/06 - 03/29/06 | 10 ± 4 | 11 ± 4 | 11 ± 5 | 9 ± 5 | 12 ± 5 | 10 ± 5 | 15 ± 5 |
| 03/29/06 - 04/05/06 | 18 ± 5 | 15 ± 4 | 27 ± 8 | 20 ± 5 | 20 ± 5 | 18 ± 5 | 19 ± 5 |
| 04/05/06 - 04/12/06 | 14 ± 5 | 14 ± 5 | < 16 | 13 ± 5 | 14 ± 5 | 17 ± 5 | 18 ± 5 |
| 04/12/06 - 04/19/06 | 11 ± 5 | 11 ± 5 | 17 ± 5 | (1) | 12 ± 5 | 14 ± 5 | 12 ± 5 |
| 04/19/06 - 04/25/06 | 10 ± 5 | 9 ± 5 | < 9 | 12 ± 5 | 7 ± 5 | < 7 | 12 ± 5 |
| 04/25/06 - 05/02/06 | 9 ± 5 | 7 ± 4 | (1) | 8 ± 5 | 12 ± 5 | 13 ± 5 | 10 ± 5 |
| 05/02/06 - 05/10/06 | 13 ± 4 | 16 ± 4 | 13 ± 5 | 17 ± 5 | 15 ± 4 | 13 ± 5 | 12 ± 5 |
| 05/10/06 - 05/17/06 | 7 ± 5 | 7 ± 4 | < 8 | < 7 | < 7 | 8 ± 5 | 8 ± 5 |
| 05/17/06 - 05/24/06 | 7 ± 4 | 9 ± 4 | < 7 | 9 ± 5 | < 6 | < 6 | < 6 |
| 05/24/06 - 05/31/06 | 24 ± 5 | 18 ± 5 | 22 ± 5 | 19 ± 5 | 21 ± 5 | 21 ± 5 | 21 ± 5 |
| 05/31/06 - 06/07/06 | 12 ± 5 | 13 ± 5 | 14 ± 5 | 11 ± 5 | 11 ± 5 | 15 ± 5 | 13 ± 5 |
| 06/07/06 - 06/14/06 | 9 ± 4 | 9 ± 4 | 9 ± 4 | 14 ± 6 | 13 ± 5 | 12 ± 5 | 10 ± 5 |
| 06/14/06 - 06/21/06 | 20 ± 5 | 24 ± 5 | 22 ± 5 | (1) | 17 ± 5 | 19 ± 5 | 18 ± 5 |
| 06/21/06 - 06/27/06 | 11 ± 5 | 14 ± 5 | 31 ± 6 | 18 ± 6 | 11 ± 5 | 13 ± 5 | 13 ± 5 |
| 06/27/06 - 07/04/06 | 19 ± 5 | 18 ± 5 | 17 ± 5 | 22 ± 6 | 17 ± 5 | 19 ± 5 | 18 ± 5 |
| 07/04/06 - 07/12/06 | 26 ± 4 | 26 ± 4 | 27 ± 4 | 25 ± 5 | 27 ± 4 | 26 ± 4 | 27 ± 4 |
| 07/12/06 - 07/19/06 | 22 ± 5 | 22 ± 5 | 29 ± 6 | (1) | 24 ± 5 | 22 ± 5 | 29 ± 6 |
| 07/19/06 - 07/26/06 | 16 ± 5 | 18 ± 5 | 19 ± 5 | (1) | 18 ± 5 | 20 ± 6 | 18 ± 5 |
| 07/26/06 - 08/02/06 | 28 ± 6 | 25 ± 6 | 26 ± 6 | (1) | 34 ± 6 | 27 ± 6 | 30 ± 6 |
| 08/02/06 - 08/09/06 | 25 ± 5 | 22 ± 5 | 18 ± 5 | 23 ± 5 | 19 ± 5 | 20 ± 5 | 22 ± 5 |
| 08/09/06 - 08/16/06 | 21 ± 5 | 23 ± 5 | 20 ± 5 | 26 ± 7 | 19 ± 5 | 17 ± 5 | 22 ± 5 |
| 08/16/06 - 08/23/06 | 22 ± 5 | 19 ± 5 | 17 ± 5 | 19 ± 5 | 14 ± 5 | 20 ± 5 | 17 ± 5 |
| 08/23/06 - 08/30/06 | 18 ± 5 | 21 ± 5 | 26 ± 6 | 27 ± 6 | 21 ± 5 | 22 ± 5 | 19 ± 5 |
| 08/30/06 - 09/06/06 | 11 ± 5 | 9 ± 5 | 10 ± 5 | 10 ± 5 | 9 ± 5 | 13 ± 5 | 9 ± 5 |
| 09/06/06 - 09/13/06 | 24 ± 5 | 23 ± 5 | 26 ± 6 | 14 ± 5 | 24 ± 6 | 19 ± 5 | 22 ± 5 |
| 09/13/06 - 09/20/06 | 13 ± 5 | 20 ± 5 | 21 ± 5 | 13 ± 5 | 17 ± 5 | 16 ± 5 | 20 ± 5 |
| 09/20/06 - 09/27/06 | 18 ± 5 | 15 ± 5 | 21 ± 5 | 16 ± 5 | 22 ± 6 | 18 ± 5 | 19 ± 5 |
| 09/27/06 - 10/04/06 | 21 ± 5 | 15 ± 5 | 22 ± 5 | 18 ± 5 | 22 ± 5 | 20 ± 5 | 22 ± 5 |
| 10/04/06 - 10/11/06 | 19 ± 5 | 18 ± 5 | 18 ± 5 | 13 ± 5 | 15 ± 5 | 16 ± 5 | 21 ± 6 |
| 10/11/06 - 10/18/06 | 18 ± 5 | 19 ± 5 | 18 ± 5 | 20 ± 5 | 19 ± 5 | 17 ± 5 | 18 ± 5 |
| 10/18/06 - 10/25/06 | 14 ± 5 | 21 ± 5 | 17 ± 5 | 9 ± 5 | 16 ± 5 | 16 ± 5 | 15 ± 5 |
| 10/25/06 - 10/31/06 | 13 ± 5 | 9 ± 5 | 15 ± 5 | 8 ± 5 | 13 ± 5 | 12 ± 5 | 8 ± 5 |
| 10/31/06 - 11/07/06 | 25 ± 5 | 25 ± 5 | 23 ± 5 | 21 ± 5 | 27 ± 5 | 26 ± 5 | 25 ± 5 |
| 11/07/06 - 11/15/06 | 14 ± 5 | 15 ± 5 | 16 ± 5 | 17 ± 5 | 12 ± 4 | 13 ± 4 | 14 ± 5 |
| 11/15/06 - 11/21/06 | 16 ± 6 | 17 ± 6 | 10 ± 5 | 16 ± 6 | 16 ± 6 | 13 ± 6 | 21 ± 6 |
| 11/21/06 - 11/28/06 | 24 ± 5 | 25 ± 5 | 28 ± 6 | 18 ± 5 | 25 ± 5 | 23 ± 5 | 34 ± 6 |
| 11/28/06 - 12/06/06 | 28 ± 5 | 26 ± 5 | 28 ± 5 | 29 ± 5 | 27 ± 5 | 27 ± 5 | 27 ± 5 |
| 12/06/06 - 12/12/06 | 28 ± 6 | 29 ± 6 | 23 ± 6 | 25 ± 6 | 24 ± 6 | 24 ± 6 | 24 ± 6 |
| 12/12/06 - 12/20/06 | 24 ± 5 | 24 ± 5 | 23 ± 5 | 27 ± 5 | 23 ± 5 | 20 ± 5 | 24 ± 5 |
| 12/20/06 - 12/27/06 | 19 ± 5 | 23 ± 5 | 17 ± 5 | 19 ± 5 | 20 ± 5 | 18 ± 5 | 20 ± 5 |
| 12/27/06 - 01/03/07 | 19 ± 5 | 18 ± 5 | 19 ± 5 | 23 ± 5 | 19 ± 5 | 18 ± 5 | 26 ± 5 |
| MEAN | 17 ± 11 | 17 ± 11 | 19 ± 12 | 17 ± 11 | 18 ± 11 | 17 ± 10 | 18 ± 12 |

(1) SEE PROGRAM EXCEPTIONS SECTION FOR EXPLANATION

**TABLE C-VIII.2 MONTHLY AND YEARLY MEAN VALUES OF GROSS BETA CONCENTRATIONS (E-3 PCI/CU METER) IN AIR PARTICULATE SAMPLES COLLECTED IN THE VICINITY OF THREE MILE ISLAND NUCLEAR STATION, 2006**

| GROUP I - CLOSEST TO THE SITE BOUNDARY | | | | GROUP II - INTERMEDIATE OFFSITE | | | | GROUP III - CONTROL LOCATIONS | | | |
|---|---|---|---|---|---|---|---|---|---|---|---|
| COLLECTION PERIOD | MIN. | MAX. | MEAN ± 2 SD | COLLECTION PERIOD | MIN. | MAX. | MEAN ± 2 SD | COLLECTION PERIOD | MIN. | MAX. | MEAN ± 2 SD |
| 12/28/05 - 02/01/06 | 14 | 21 | 17 ± 5 | 12/28/05 - 02/01/06 | 11 | 22 | 17 ± 6 | 12/28/05 - 02/01/06 | 13 | 20 | 16 ± 5 |
| 02/01/06 - 03/01/06 | 14 | 24 | 18 ± 6 | 02/01/06 - 03/01/06 | 13 | 27 | 18 ± 8 | 02/01/06 - 03/01/06 | 16 | 27 | 20 ± 10 |
| 03/01/06 - 03/29/06 | 10 | 15 | 12 ± 4 | 03/01/06 - 03/29/06 | < 9 | 21 | 14 ± 7 | 03/01/06 - 03/29/06 | 11 | 17 | 14 ± 6 |
| 03/29/06 - 05/02/06 | 7 | 18 | 12 ± 7 | 03/29/06 - 05/02/06 | < 7 | 27 | 14 ± 10 | 03/29/06 - 05/02/06 | 10 | 19 | 14 ± 8 |
| 05/02/06 - 05/31/06 | 7 | 24 | 13 ± 13 | 05/02/06 - 05/31/06 | < 6 | 22 | 12 ± 12 | 05/02/06 - 05/31/06 | < 6 | 21 | 12 ± 13 |
| 05/31/06 - 06/27/06 | 9 | 24 | 14 ± 11 | 05/31/06 - 06/27/06 | 9 | 31 | 15 ± 11 | 05/31/06 - 06/27/06 | 10 | 18 | 13 ± 7 |
| 06/27/06 - 08/02/06 | 16 | 28 | 22 ± 8 | 06/27/06 - 08/02/06 | 17 | 34 | 24 ± 9 | 06/27/06 - 08/02/06 | 18 | 30 | 25 ± 12 |
| 08/02/06 - 08/30/06 | 18 | 25 | 21 ± 4 | 08/02/06 - 08/30/06 | 14 | 27 | 20 ± 7 | 08/02/06 - 08/30/06 | 17 | 22 | 20 ± 5 |
| 08/30/06 - 09/27/06 | 9 | 24 | 17 ± 11 | 08/30/06 - 09/27/06 | 9 | 26 | 17 ± 10 | 08/30/06 - 09/27/06 | 9 | 22 | 17 ± 11 |
| 09/27/06 - 10/31/06 | 9 | 21 | 17 ± 8 | 09/27/06 - 10/31/06 | 8 | 22 | 16 ± 7 | 09/27/06 - 10/31/06 | 8 | 22 | 17 ± 12 |
| 10/31/06 - 11/28/06 | 14 | 25 | 20 ± 10 | 10/31/06 - 11/28/06 | 10 | 28 | 19 ± 12 | 10/31/06 - 11/28/06 | 14 | 34 | 24 ± 17 |
| 11/28/06 - 01/03/07 | 18 | 29 | 24 ± 8 | 11/28/06 - 01/03/07 | 17 | 29 | 23 ± 7 | 11/28/06 - 01/03/07 | 20 | 27 | 24 ± 6 |
| 12/28/05 - 01/03/07 | 7 | 29 | 17 ± 8 | 12/28/05 - 01/03/07 | < 6 | 34 | 18 ± 7 | 12/28/05 - 01/03/07 | < 6 | 34 | 18 ± 9 |

**TABLE C-VIII.3 CONCENTRATION OF GAMMA EMITTERS IN AIR PARTICULATE SAMPLES COLLECTED IN THE VICINITY OF THREE MILE ISLAND NUCLEAR STATION, 2006**

RESULTS IN UNITS OF E-3 PCI/CU METER ± 2 SIGMA

| STC | COLLECTION PERIOD | Be-7 | Mn-54 | Co-58 | Co-60 | Cs-134 | Cs-137 |
|---|---|---|---|---|---|---|---|
| A3-1 | 12/28 - 03/29/06 | < 96 | < 4 | < 2 | < 4 | < 3 | < 4 |
| | 03/29 - 06/27/06 | 96 ± 71 | < 3 | < 10 | < 3 | < 3 | < 3 |
| | 06/27 - 09/27/06 | 84 ± 27 | < 2 | < 3 | < 3 | < 2 | < 2 |
| | 09/27 - 01/03/07 | 53 ± 18 | < 1 | < 2 | < 1 | < 1 | < 2 |
| | MEAN | 82 ± 41 | 3 ± 3 | 4 ± 8 | 3 ± 2 | 2 ± 2 | 3 ± 2 |
| E1-2 | 12/28 - 03/29/06 | < 62 | < 4 | < 8 | < 4 | < 3 | < 3 |
| | 03/29 - 06/27/06 | < 97 | < 3 | < 6 | < 3 | < 2 | < 2 |
| | 06/27 - 09/27/06 | 66 ± 39 | < 2 | < 3 | < 2 | < 2 | < 2 |
| | 09/27 - 01/03/07 | 64 ± 19 | < 3 | < 2 | < 2 | < 3 | < 2 |
| | MEAN | 72 ± 33 | 3 ± 2 | 5 ± 6 | 3 ± 2 | 3 ± 2 | 2 ± 1 |
| F1-3 | 12/28 - 03/29/06 | 118 ± 53 | < 5 | < 9 | < 4 | < 3 | < 4 |
| | 03/29 - 06/27/06 | < 93 | < 2 | < 4 | < 2 | < 1 | < 2 |
| | 06/27 - 09/27/06 | 74 ± 25 | < 1 | < 3 | < 2 | < 2 | < 1 |
| | 09/27 - 01/03/07 | 47 ± 19 | < 2 | < 3 | < 2 | < 3 | < 3 |
| | MEAN | 83 ± 60 | 3 ± 3 | 5 ± 6 | 2 ± 2 | 2 ± 1 | 2 ± 3 |
| G2-1 | 12/28 - 03/29/06 | 114 ± 50 | < 6 | < 7 | < 6 | < 4 | < 5 |
| | 03/29 - 06/27/06 | < 106 | < 3 | < 8 | < 3 | < 2 | < 3 |
| | 06/27 - 09/27/06 | 95 ± 46 | < 3 | < 5 | < 4 | < 3 | < 2 |
| | 09/27 - 01/03/07 | 42 ± 33 | < 3 | < 3 | < 3 | < 3 | < 3 |
| | MEAN | 89 ± 65 | 4 ± 3 | 6 ± 4 | 4 ± 3 | 3 ± 2 | 3 ± 3 |
| H3-1 | 12/28 - 03/29/06 | < 110 | < 4 | < 7 | < 4 | < 4 | < 2 |
| | 03/29 - 06/27/06 | 143 ± 52 | < 3 | < 7 | < 3 | < 2 | < 2 |
| | 06/27 - 09/27/06 | 88 ± 33 | < 2 | < 3 | < 2 | < 2 | < 2 |
| | 09/27 - 01/03/07 | 61 ± 19 | < 2 | < 3 | < 3 | < 2 | < 3 |
| | MEAN | 101 ± 69 | 3 ± 2 | 5 ± 5 | 3 ± 2 | 3 ± 2 | 2 ± 1 |
| M2-1 | 12/28 - 03/29/06 | < 85 | < 6 | < 9 | < 8 | < 4 | < 4 |
| | 03/29 - 06/27/06 | < 22 | < 2 | < 2 | < 3 | < 2 | < 2 |
| | 06/27 - 09/27/06 | 80 ± 28 | < 3 | < 3 | < 3 | < 2 | < 2 |
| | 09/27 - 01/03/07 | 64 ± 23 | < 2 | < 3 | < 3 | < 2 | < 2 |
| | MEAN | 63 ± 57 | 3 ± 4 | 4 ± 7 | 4 ± 5 | 2 ± 2 | 3 ± 2 |
| Q15-1 | 12/28 - 03/29/06 | 84 ± 48 | < 6 | < 9 | < 7 | < 3 | < 5 |
| | 03/29 - 06/27/06 | < 94 | < 3 | < 5 | < 4 | < 2 | < 2 |
| | 06/27 - 09/27/06 | 83 ± 37 | < 3 | < 3 | < 3 | < 2 | < 2 |
| | 09/27 - 01/03/07 | 55 ± 20 | < 2 | < 2 | < 3 | < 2 | < 2 |
| | MEAN | 79 ± 33 | 3 ± 4 | 5 ± 6 | 4 ± 4 | 2 ± 1 | 3 ± 3 |

**TABLE C-IX.1 CONCENTRATIONS OF I-131 IN AIR IODINE SAMPLES COLLECTED IN THE VICINITY OF THREE MILE ISLAND NUCLEAR STATION, 2006**

RESULTS IN UNITS OF E-3 PCI/CU METER ± 2 SIGMA

| | GROUP I | | GROUP II | | | | GROUP III |
|---|---|---|---|---|---|---|---|
| COLLECTION PERIOD | E1-2 | F1-3 | A3-1 | G2-1 | H3-1 | M2-1 | Q15-1 |
| 12/28/05 - 01/04/06 | < 23 | < 23 | < 21.4 | < 25 | < 24 | < 21 | < 22 |
| 01/04/06 - 01/11/06 | < 31 | < 31 | < 32.9 | < 33 | < 31 | < 33 | < 34 |
| 01/11/06 - 01/18/06 | < 32 | < 32 | < 25.2 | < 34 | < 33 | < 53 | < 26 |
| 01/18/06 - 01/25/06 | < 32 | < 31 | < 37.7 | < 34 | < 18 | < 44 | < 39 |
| 01/25/06 - 02/01/06 | < 38 | < 37 | < 32.3 | < 40 | < 38 | < 33 | < 33 |
| 02/01/06 - 02/08/06 | < 30 | < 30 | < 30.7 | < 32 | < 30 | < 31 | < 31 |
| 02/08/06 - 02/15/06 | < 51 | < 50 | < 41.3 | < 54 | < 51 | < 37 | < 37 |
| 02/15/06 - 02/22/06 | < 28 | < 28 | < 24.8 | < 30 | < 28 | < 25 | < 25 |
| 02/22/06 - 03/01/06 | < 39 | < 38 | < 44.5 | < 41 | < 39 | < 45 | < 45 |
| 03/01/06 - 03/08/06 | < 40 | < 39 | (1) | < 42 | < 40 | < 44 | < 44 |
| 03/08/06 - 03/15/06 | < 23 | < 23 | < 31.1 | < 24 | < 23 | < 31 | < 32 |
| 03/15/06 - 03/22/06 | < 37 | < 37 | < 104 (1) | < 39 | < 21 | < 33 | < 34 |
| 03/22/06 - 03/29/06 | < 44 | < 43 | < 55.1 | < 46 | < 44 | < 56 | < 56 |
| 03/29/06 - 04/05/06 | < 26 | < 25 | < 55.1 | < 27 | < 32 | < 34 | < 34 |
| 04/05/06 - 04/12/06 | < 45 | < 44 | < 69.1 | < 47 | < 45 | < 27 | < 28 |
| 04/12/06 - 04/19/06 | < 44 | < 44 | < 39.9 | (1) | < 45 | < 41 | < 41 |
| 04/19/06 - 04/25/06 | < 48 | < 47 | < 48.1 | < 51 | < 48 | < 38 | < 39 |
| 04/25/06 - 05/02/06 | < 33 | < 33 | (1) | < 35 | < 48 | < 49 | < 50 |
| 05/02/06 - 05/10/06 | < 52 | < 51 | < 48.3 | < 41 | < 52 | < 43 | < 44 |
| 05/10/06 - 05/17/06 | < 47 | < 47 | < 61.2 | < 50 | < 48 | < 56 | < 56 |
| 05/17/06 - 05/24/06 | < 63 | < 62 | < 66.5 | < 69 | < 65 | < 59 | < 60 |
| 05/24/06 - 05/31/06 | < 58 | < 57 | < 59.5 | < 61 | < 57 | < 60 | < 61 |
| 05/31/06 - 06/07/06 | < 65 | < 64 | < 63.1 | < 69 | < 62 | < 63 | < 64 |
| 06/07/06 - 06/14/06 | < 52 | < 51 | < 62.3 | < 56 | < 52 | < 63 | < 64 |
| 06/14/06 - 06/21/06 | < 45 | < 44 | < 42.9 | (1) | < 45 | < 43 | < 44 |
| 06/21/06 - 06/27/06 | < 39 | < 30 | < 48.9 | < 41 | < 38 | < 39 | < 49 |
| 06/27/06 - 07/04/06 | < 38 | < 38 | < 57 | < 40 | < 38 | < 58 | < 59 |
| 07/04/06 - 07/12/06 | < 35 | < 43 | < 39.9 | < 55 | < 44 | < 40 | < 40 |
| 07/12/06 - 07/19/06 | < 68 | < 68 | < 60.9 | (1) | < 70 | < 62 | < 61 |
| 07/19/06 - 07/26/06 | < 63 | < 63 | < 67.1 | (1) | < 63 | < 66 | < 66 |
| 07/26/06 - 08/02/06 | < 44 | < 44 | < 48.1 | (1) | < 45 | < 49 | < 48 |
| 08/02/06 - 08/09/06 | < 38 | < 38 | < 33.8 | < 40 | < 43 | < 42 | < 42 |
| 08/09/06 - 08/16/06 | < 45 | < 45 | < 46.5 | < 63 | < 46 | < 47 | < 46 |
| 08/16/06 - 08/23/06 | < 34 | < 27 | < 46 | < 34 | < 47 | < 46 | < 45 |
| 08/23/06 - 08/30/06 | < 56 | < 55 | < 55 | < 57 | < 57 | < 55 | < 54 |
| 08/30/06 - 09/06/06 | < 60 | < 60 | < 69.5 | < 61 | < 60 | < 70 | < 69 |
| 09/06/06 - 09/13/06 | < 64 | < 64 | < 51.2 | < 66 | < 65 | < 52 | < 51 |
| 09/13/06 - 09/20/06 | < 38 | < 38 | < 38.3 | < 39 | < 39 | < 38 | < 38 |
| 09/20/06 - 09/27/06 | < 68 | < 68 | < 63.9 | < 70 | < 65 | < 64 | < 64 |
| 09/27/06 - 10/04/06 | < 35 | < 34 | < 34.4 | < 35 | < 30 | < 30 | < 29 |
| 10/04/06 - 10/11/06 | < 59 | < 58 | < 64.5 | < 60 | < 59 | < 65 | < 64 |
| 10/11/06 - 10/18/06 | < 48 | < 48 | < 62.7 | < 49 | < 63 | < 63 | < 62 |
| 10/18/06 - 10/25/06 | < 48 | < 47 | < 63.8 | < 49 | < 39 | < 47 | < 63 |
| 10/25/06 - 10/31/06 | < 53 | < 53 | < 68 | < 54 | < 53 | < 68 | < 67 |
| 10/31/06 - 11/07/06 | < 47 | < 47 | < 51.4 | < 48 | < 52 | < 52 | < 51 |
| 11/07/06 - 11/15/06 | < 32 | < 32 | < 29.3 | < 33 | < 30 | < 29 | < 29 |
| 11/15/06 - 11/21/06 | < 69 | < 68 | < 65.8 | < 70 | < 69 | < 66 | < 65 |
| 11/21/06 - 11/28/06 | < 57 | < 57 | < 47 | < 58 | < 57 | < 49 | < 48 |
| 11/28/06 - 12/06/06 | < 38 | < 38 | < 40.3 | < 29 | < 39 | < 39 | < 39 |
| 12/06/06 - 12/12/06 | < 57 | < 57 | < 66.9 | < 59 | < 58 | < 67 | < 66 |
| 12/12/06 - 12/20/06 | < 35 | < 35 | < 15 | < 31 | < 30 | < 30 | < 30 |
| 12/20/06 - 12/27/06 | < 43 | < 42 | < 39.8 | < 43 | < 41 | < 40 | < 39 |
| 12/27/06 - 01/03/07 | < 35 | < 34 | < 42.9 | < 35 | < 35 | < 43 | < 43 |
| MEAN | 45 ± 25 | 44 ± 25 | 49 ± 33 | 46 ± 26 | 45 ± 26 | 47 ± 26 | 47 ± 27 |

(1) SEE PROGRAM EXCEPTIONS SECTION FOR EXPLANATION

**TABLE C-X.1 CONCENTRATIONS OF I-131 IN MILK SAMPLES COLLECTED IN THE VICINITY OF THREE MILE ISLAND NUCLEAR STATION, 2006**

RESULTS IN UNITS OF PCI/LITER ± 2 SIGMA

| | CONTROL FARM | INDICATOR FARMS | | | |
|---|---|---|---|---|---|
| COLLECTION PERIOD | K15-3 | D2-1 | E2-2 | F4-1 | G2-1 |
| 01/04/06 | < 0.4 | < 0.3 | < 0.4 | | < 0.4 |
| 02/01/06 | < 0.3 | < 0.2 | < 0.4 | | < 0.3 |
| 03/01/06 | < 0.6 | < 0.3 | < 0.6 | | < 0.5 |
| 03/15/06 | < 0.6 | < 0.3 | < 0.6 | | < 0.4 |
| 03/29/06 | < 0.6 | < 0.5 | < 0.4 | < 0.3 | < 0.4 |
| 04/12/06 | < 0.6 | < 1.0 | < 0.9 | | < 0.9 |
| 04/26/06 | < 0.5 | < 0.3 | < 0.6 | | < 0.5 |
| 05/10/06 | < 0.4 | < 0.4 | < 0.4 | | < 0.4 |
| 05/24/06 | < 0.3 | < 0.4 | < 0.2 | | < 0.2 |
| 06/07/06 | < 1.8 (1) | < 1.0 | < 1.2 (1) | | < 1.2 (1) |
| 06/21/06 | < 0.8 | < 0.8 | < 0.9 | < 0.7 | < 1.2 (1) |
| 07/05/06 | < 0.5 | < 0.4 | < 0.6 | | < 0.4 |
| 07/19/06 | < 0.6 | < 0.7 | < 0.6 | | < 0.8 |
| 08/02/06 | < 0.7 | < 0.6 | < 0.6 | | < 0.6 |
| 08/16/06 | < 0.3 | < 0.3 | < 0.5 | | < 0.4 |
| 08/30/06 | < 0.4 | < 0.8 | < 0.6 | | < 0.4 |
| 09/13/06 | < 0.2 | < 0.2 | < 0.2 | | < 0.2 |
| 09/27/06 | < 0.5 | < 0.3 | < 0.3 | < 0.4 | < 0.4 |
| 10/11/06 | < 0.6 | < 0.5 | < 0.5 | | < 0.5 |
| 10/25/06 | < 0.6 | < 0.4 | < 0.7 | | < 0.5 |
| 11/07/06 | < 0.4 | < 0.6 | < 0.5 | | < 0.6 |
| 11/21/06 | < 0.9 | < 0.8 | < 0.7 | | < 0.6 |
| 12/06/06 | < 0.4 | < 0.3 | < 0.4 | < 0.4 | < 0.3 |
| MEAN | 0.6 ± 0.5 | 0.5 ± 0.4 | 0.6 ± 0.4 | 0.5 ± 0.5 | 0.5 ± 0.5 |

(1) SEE PROGRAM EXCEPTIONS SECTION FOR EXPLANATION

**TABLE C-X.2 CONCENTRATIONS OF STRONTIUM IN MILK SAMPLES COLLECTED IN THE VICINITY OF THREE MILE ISLAND NUCLEAR STATION, 2006**

RESULTS IN UNITS OF PCI/LITER ± 2 SIGMA

| COLLECTION PERIOD | CONTROL FARM K15-3 | | INDICATOR FARMS D2-1 | | E2-2 | | F4-1 | | G2-1 | |
|---|---|---|---|---|---|---|---|---|---|---|
| | Sr-89 | Sr-90 | Sr-89 | Sr-90 | Sr-89 | Sr-90 | Sr-89 | Sr-90 | Sr-89 | Sr-90 |
| 01/04/06 - 03/29/06 | < 3.5 | < 0.8 | < 3.4 | < 0.8 | < 3.9 | < 0.9 | < 1.5 | 1.0 ± 0.4 | < 3.9 | < 0.8 |
| 03/29/06 - 06/21/06 | < 2.9 | < 0.6 | < 4.4 | 2.9 ± 0.6 | < 3.8 | 1.2 ± 0.5 | < 5.0 | < 0.8 | < 3.1 | 0.6 ± 0.3 |
| 07/05/06 - 09/27/06 | < 3.8 | < 0.8 | < 2.9 | < 0.5 | < 3.7 | 0.8 ± 0.5 | < 4.6 | 0.9 ± 0.6 | < 4.7 | < 0.8 |
| 10/11/06 - 12/06/06 | < 2.6 | 0.5 ± 0.3 | < 4.5 | < 0.7 | < 3.7 | < 0.5 | < 4.5 | 0.9 ± 0.5 | < 4.0 | < 0.6 |
| MEAN | 3.2 ± 1.1 | 0.7 ± 0.3 | 3.8 ± 1.6 | 1.2 ± 2.3 | 3.8 ± 0.2 | 0.9 ± 0.6 | 3.9 ± 3.2 | 0.9 ± 0.1 | 3.9 ± 1.3 | 0.7 ± 0.3 |

**TABLE C-X.3** **CONCENTRATIONS OF GAMMA EMITTERS IN MILK SAMPLES COLLECTED IN THE VICINITY OF THREE MILE ISLAND NUCLEAR STATION, 2006**

RESULTS IN UNITS OF PCI/LITER ± 2 SIGMA

| STC | COLLECTION PERIOD | K-40 | Cs-134 | Cs-137 | Ba-140 | La-140 |
|---|---|---|---|---|---|---|
| D2-1 | 01/04/06 | 1310 ± 150 | < 4 | < 4 | < 19 | < 4 |
| | 02/01/06 | 1240 ± 138 | < 9 | < 8 | < 32 | < 9 |
| | 03/01/06 | 1220 ± 138 | < 9 | < 8 | < 33 | < 11 |
| | 03/15/06 | 1370 ± 158 | < 10 | < 9 | < 37 | < 12 |
| | 03/29/06 | 1380 ± 207 | < 11 | < 13 | < 42 | < 13 |
| | 04/12/06 | 1310 ± 49.6 | < 3 | < 3 | < 13 | < 4 |
| | 04/26/06 | 1140 ± 138 | < 9 | < 9 | < 35 | < 12 |
| | 05/10/06 | 1220 ± 150 | < 10 | < 9 | < 42 | < 13 |
| | 05/24/06 | 1510 ± 66.8 | < 4 | < 4 | < 40 | < 12 |
| | 06/07/06 | 1240 ± 73.9 | < 4 | < 4 | < 37 | < 11 |
| | 06/21/06 | 1200 ± 119 | < 10 | < 10 | < 43 | < 14 |
| | 07/05/06 | 1280 ± 177 | < 13 | < 11 | < 42 | < 15 |
| | 07/19/06 | 1350 ± 157 | < 8 | < 8 | < 39 | < 11 |
| | 08/02/06 | 1400 ± 148 | < 6 | < 6 | < 35 | < 8 |
| | 08/16/06 | 1490 ± 203 | < 8 | < 9 | < 42 | < 10 |
| | 08/30/06 | 1420 ± 196 | < 7 | < 9 | < 39 | < 10 |
| | 09/13/06 | 1160 ± 137 | < 6 | < 6 | < 30 | < 12 |
| | 09/27/06 | 1200 ± 121 | < 4 | < 6 | < 25 | < 6 |
| | 10/11/06 | 1220 ± 109 | < 4 | < 4 | < 48 | < 13 |
| | 10/25/06 | 1360 ± 105 | < 4 | < 4 | < 44 | < 15 |
| | 11/07/06 | 1390 ± 113 | < 3 | < 3 | < 53 | < 15 |
| | 11/21/06 | 1310 ± 124 | < 3 | < 4 | < 43 | < 14 |
| | 12/06/06 | 1390 ± 148 | < 5 | < 5 | < 27 | < 11 |
| | MEAN | 1309 ± 204 | 7 ± 6 | 7 ± 6 | 36 ± 19 | 11 ± 6 |
| E2-2 | 01/04/06 | 1260 ± 144 | < 10 | < 9 | < 37 | < 11 |
| | 02/01/06 | 1170 ± 142 | < 10 | < 10 | < 37 | < 11 |
| | 03/01/06 | 1270 ± 136 | < 8 | < 7 | < 29 | < 8 |
| | 03/15/06 | 1280 ± 137 | < 10 | < 9 | < 39 | < 13 |
| | 03/29/06 | 1280 ± 156 | < 10 | < 9 | < 38 | < 14 |
| | 04/12/06 | 1270 ± 43.3 | < 3 | < 2 | < 11 | < 3 |
| | 04/26/06 | 1120 ± 134 | < 10 | < 9 | < 36 | < 11 |
| | 05/10/06 | 1290 ± 134 | < 11 | < 9 | < 40 | < 14 |
| | 05/24/06 | 1340 ± 62 | < 4 | < 4 | < 34 | < 10 |
| | 06/07/06 | 1400 ± 76.6 | < 4 | < 4 | < 39 | < 12 |
| | 06/21/06 | 1450 ± 161 | < 9 | < 10 | < 46 | < 14 |
| | 07/05/06 | 1410 ± 212 | < 14 | < 12 | < 57 | < 11 |
| | 07/19/06 | 1430 ± 137 | < 8 | < 8 | < 39 | < 13 |
| | 08/02/06 | 1400 ± 140 | < 5 | < 6 | < 34 | < 12 |
| | 08/16/06 | 1070 ± 165 | < 7 | < 8 | < 35 | < 14 |
| | 08/30/06 | 1260 ± 160 | < 7 | < 7 | < 41 | < 14 |
| | 09/13/06 | 1340 ± 141 | < 5 | < 7 | < 33 | < 11 |
| | 09/27/06 | 1160 ± 159 | < 6 | < 7 | < 28 | < 10 |
| | 10/11/06 | 1360 ± 116 | < 4 | < 4 | < 49 | < 15 |
| | 10/25/06 | 1390 ± 146 | < 5 | < 6 | < 59 | < 14 |
| | 11/07/06 | 1340 ± 109 | < 4 | < 4 | < 60 | < 14 |
| | 11/21/06 | 1390 ± 96.7 | < 4 | < 4 | < 44 | < 15 |
| | 12/06/06 | 1150 ± 156 | < 6 | < 7 | < 43 | < 12 |
| | MEAN | 1297 ± 212 | 7 ± 6 | 7 ± 5 | 39 ± 21 | 12 ± 5 |

**TABLE C-X.3** **CONCENTRATIONS OF GAMMA EMITTERS IN MILK SAMPLES COLLECTED IN THE VICINITY OF THREE MILE ISLAND NUCLEAR STATION, 2006**

RESULTS IN UNITS OF PCI/LITER ± 2 SIGMA

| STC | COLLECTION PERIOD | K-40 | Cs-134 | Cs-137 | Ba-140 | La-140 |
|---|---|---|---|---|---|---|
| F4-1 | 03/29/06 | 1480 ± 189 | < 11 | < 11 | < 44 | < 13 |
| | 06/21/06 | 1390 ± 172 | < 11 | < 10 | < 49 | < 12 |
| | 09/27/06 | 1350 ± 149 | < 6 | < 8 | < 34 | < 7 |
| | 12/06/06 | 1230 ± 191 | < 7 | < 7 | < 40 | < 13 |
| | MEAN | 1363 ± 207 | 9 ± 6 | 9 ± 4 | 42 ± 12 | 11 ± 6 |
| G2-1 | 01/04/06 | 1170 ± 126 | < 9 | < 8 | < 30 | < 10 |
| | 02/01/06 | 1170 ± 157 | < 13 | < 10 | < 43 | < 13 |
| | 03/01/06 | 1250 ± 149 | < 10 | < 11 | < 44 | < 12 |
| | 03/15/06 | 1220 ± 127 | < 8 | < 8 | < 33 | < 9 |
| | 03/29/06 | 1310 ± 165 | < 11 | < 9 | < 44 | < 13 |
| | 04/12/06 | 1230 ± 47.7 | < 3 | < 3 | < 13 | < 4 |
| | 04/26/06 | 1220 ± 127 | < 9 | < 8 | < 32 | < 9 |
| | 05/10/06 | 1220 ± 52.2 | < 3 | < 3 | < 29 | < 9 |
| | 05/24/06 | 1150 ± 62.8 | < 3 | < 4 | < 33 | < 11 |
| | 06/07/06 | 1270 ± 73.4 | < 4 | < 4 | < 35 | < 10 |
| | 06/21/06 | 1260 ± 148 | < 9 | < 9 | < 40 | < 14 |
| | 07/05/06 | 1470 ± 144 | < 10 | < 8 | < 35 | < 10 |
| | 07/19/06 | 1280 ± 123 | < 8 | < 7 | < 36 | < 13 |
| | 08/02/06 | 1310 ± 203 | < 8 | < 8 | < 59 | < 14 |
| | 08/16/06 | 1440 ± 195 | < 7 | < 8 | < 28 | < 7 |
| | 08/30/06 | 1270 ± 167 | < 6 | < 8 | < 36 | < 8 |
| | 09/13/06 | 1260 ± 134 | < 5 | < 7 | < 37 | < 10 |
| | 09/27/06 | 1340 ± 193 | < 6 | < 8 | < 25 | < 9 |
| | 10/11/06 | 1320 ± 130 | < 5 | < 6 | < 53 | < 14 |
| | 10/25/06 | 1250 ± 104 | < 3 | < 4 | < 40 | < 15 |
| | 11/07/06 | 1110 ± 101 | < 4 | < 4 | < 58 | < 14 |
| | 11/21/06 | 1290 ± 107 | < 3 | < 4 | < 46 | < 14 |
| | 12/06/06 | 1310 ± 142 | < 5 | < 6 | < 31 | < 10 |
| | MEAN | 1264 ± 169 | 7 ± 6 | 7 ± 5 | 38 ± 21 | 11 ± 6 |
| K15-3 | 01/04/06 | 1300 ± 150 | < 10 | < 9 | < 34 | < 11 |
| | 02/01/06 | 1370 ± 130 | < 8 | < 7 | < 31 | < 9 |
| | 03/01/06 | 1530 ± 136 | < 9 | < 8 | < 34 | < 7 |
| | 03/15/06 | 1270 ± 150 | < 11 | < 9 | < 39 | < 12 |
| | 03/29/06 | 1410 ± 191 | < 12 | < 12 | < 41 | < 13 |
| | 04/12/06 | 1350 ± 41.4 | < 2 | < 2 | < 9 | < 3 |
| | 04/26/06 | 1480 ± 144 | < 10 | < 9 | < 38 | < 12 |
| | 05/10/06 | 1430 ± 139 | < 8 | < 9 | < 40 | < 13 |
| | 05/24/06 | 1310 ± 80.8 | < 5 | < 4 | < 40 | < 11 |
| | 06/07/06 | 1270 ± 85.3 | < 4 | < 4 | < 36 | < 10 |
| | 06/21/06 | 1410 ± 201 | < 12 | < 11 | < 50 | < 15 |
| | 07/05/06 | 1500 ± 141 | < 11 | < 11 | < 44 | < 14 |
| | 07/19/06 | 1330 ± 91 | < 4 | < 5 | < 22 | < 7 |
| | 08/02/06 | 1220 ± 221 | < 9 | < 9 | < 57 | < 12 |
| | 08/16/06 | 1280 ± 181 | < 6 | < 7 | < 33 | < 9 |
| | 08/30/06 | 1400 ± 151 | < 6 | < 8 | < 34 | < 11 |
| | 09/13/06 | 1380 ± 145 | < 6 | < 6 | < 41 | < 11 |
| | 09/27/06 | 1280 ± 162 | < 6 | < 6 | < 30 | < 8 |
| | 10/11/06 | 1300 ± 113 | < 4 | < 4 | < 48 | < 15 |
| | 10/25/06 | 1340 ± 109 | < 3 | < 4 | < 38 | < 12 |
| | 11/07/06 | 1300 ± 101 | < 4 | < 4 | < 57 | < 14 |
| | 11/21/06 | 1290 ± 107 | < 4 | < 5 | < 44 | < 15 |
| | 12/06/06 | 1300 ± 135 | < 6 | < 6 | < 30 | < 7 |
| | MEAN | 1350 ± 162 | 7 ± 6 | 7 ± 5 | 38 ± 21 | 11 ± 6 |

**TABLE C-XI.1** **CONCENTRATIONS OF STRONTIUM AND GAMMA EMITTERS IN FOOD PRODUCT SAMPLES COLLECTED IN THE VICINITY OF THREE MILE ISLAND NUCLEAR STATION, 2006**

RESULTS IN UNITS OF PCI/KG WET ± 2 SIGMA

| STC | COLLECTION PERIOD | Sr-90 | K-40 | I-131 | Cs-134 | Cs-137 |
|---|---|---|---|---|---|---|
| B10-2 Tomatoes | 07/27/06 | | 2270 ± 115 | < 40 | < 5 | < 5 |
| B10-2 Sweet Corn | 07/27/06 | | 2250 ± 86 | < 27 | < 3 | < 4 |
| B10-2 Corn Leaf | 08/10/06 | < 3 | 3120 ± 365 | < 32 | < 18 | < 20 |
| B10-2 Red Beets | 08/21/06 | | 3870 ± 142 | < 56 | < 3 | < 4 |
| | MEAN | | 2878 ± 1552 | 39 ± 25 | 7 ± 14 | 8 ± 16 |
| E1-2 Tomatoes | 07/27/06 | | 2240 ± 93.7 | < 33 | < 4 | < 4 |
| E1-2 Sweet Corn | 07/27/06 | | 2820 ± 122 | < 40 | < 5 | < 5 |
| E1-2 Corn Leaf | 08/10/06 | < 2 | 5060 ± 147 | < 30 | < 5 | < 5 |
| | MEAN | | 3373 ± 2978 | 34 ± 10 | 5 ± 1 | 5 ± 1 |
| H1-2 Red Beets | 08/21/06 | | 4830 ± 141 | < 55 | < 3 | < 3 |
| | MEAN | | 4830 | 55 | 3 | 3 |
| ESE1 Elephant Ear Leaves | 10/10/06 | < 3 | 6710 ± 727 | < 58 | < 19 | < 31 |
| ESE2 Grape Leaves | 10/10/06 | | 1860 ± 416 | < 48 | < 18 | < 22 |
| ESE3 | 10/10/06 | 6 ± 3 | 6300 ± 538 | < 46 | < 18 | < 20 |
| | MEAN | 5 ± 3 | 4957 ± 5379 | 51 ± 13 | 18 ± 2 | 24 ± 12 |

**TABLE C-XII.1 QUARTERLY TLD RESULTS FOR THREE MILE ISLAND NUCLEAR STATION, 2006**

RESULTS IN UNITS OF MILLI-ROENTGEN/STD. MONTH

| STATION CODE | MEAN ± 2 S. D. | 01/13 - 04/14/06 | 04/14 - 07/14/06 | 07/14 - 10/21/06 | 10/21 - 01/12/07 |
|---|---|---|---|---|---|
| A1-4 | 5.4 ± 0.8 | 5.3 | 5.0 | 5.9 | 5.3 |
| A3-1 | 6.1 ± 0.6 | 5.7 | 6.1 | 6.4 | 6.0 |
| A5-1 | 6.6 ± 0.5 | 6.9 | 6.5 | 6.7 | 6.3 |
| A9-3 | 5.6 ± 0.4 | 5.4 | 5.5 | 5.9 | 5.7 |
| B1-1 | 5.7 ± 0.4 | 5.4 | 5.6 | 5.9 | 5.8 |
| B1-2 | 5.6 ± 0.3 | 5.5 | 5.6 | 5.8 | 5.6 |
| B2-1 | 5.6 ± 0.3 | 5.4 | 5.6 | 5.8 | 5.6 |
| B5-1 | 6.5 ± 0.7 | 6.3 | 6.3 | 7.0 | 6.4 |
| B10-1 | 6.2 ± 0.9 | 5.9 | 5.8 | 6.8 | 6.2 |
| C1-1 | 6.2 ± 0.9 | 6.0 | 5.8 | 6.8 | 6.1 |
| C1-2 | 5.5 ± 0.6 | 5.2 | 5.2 | 5.8 | 5.7 |
| C2-1 | 6.4 ± 1.8 | 6.1 | 5.8 | 7.7 | 5.9 |
| C5-1 | 6.5 ± 0.9 | 6.1 | 6.4 | 7.1 | 6.2 |
| C8-1 | 6.7 ± 0.7 | 6.4 | 6.6 | 7.2 | 6.5 |
| D1-1 | 5.7 ± 0.5 | 5.5 | 5.6 | 6.0 | 5.5 |
| D1-2 | 6.2 ± 0.9 | 6.2 | 5.9 | 6.8 | 5.8 |
| D2-2 | 7.2 ± 0.7 | 7.1 | 7.1 | 7.7 | 6.9 |
| D6-1 | 7.2 ± 0.8 | 6.9 | 7.0 | 7.8 | 7.0 |
| D15-1 | 6.6 ± 0.8 | 6.3 | 6.3 | 7.0 | 6.9 |
| E1-2 | 5.7 ± 0.6 | 5.5 | 5.5 | 6.1 | 5.6 |
| E1-4 | 5.4 ± 0.5 | 5.6 | 5.2 | 5.7 | 5.2 |
| E2-3 | 6.8 ± 0.4 | 6.6 | 6.9 | 7.1 | 6.7 |
| E5-1 | 6.0 ± 0.4 | 5.9 | 5.7 | 6.1 | 6.1 |
| E7-1 | 6.5 ± 0.8 | 6.0 | 6.4 | 7.0 | 6.4 |
| F1-1 | 6.1 ± 0.9 | 5.8 | 5.8 | 6.7 | 6.0 |
| F1-2 | 5.9 ± 0.5 | 5.7 | 5.7 | 6.2 | 5.8 |
| F1-4 | 5.5 ± 0.5 | 5.4 | 5.4 | 5.8 | 5.2 |
| F2-1 | 6.9 ± 0.8 | 6.8 | 6.5 | 7.4 | 6.7 |
| F5-1 | 7.1 ± 0.8 | 6.7 | 7.0 | 7.7 | 7.0 |
| F10-1 | 7.6 ± 0.6 | 7.2 | 7.8 | 7.6 | 7.8 |
| F25-1 | 6.5 ± 0.1 | 6.5 | 6.6 | 6.5 | 6.5 |
| G1-2 | 6.3 ± 0.7 | 6.1 | 6.5 | 6.7 | 6.0 |
| G1-3 | 5.4 ± 0.9 | 5.1 | 5.1 | 6.0 | 5.5 |
| G1-5 | 5.6 ± 0.7 | 5.3 | 5.5 | 6.1 | 5.6 |
| G1-6 | 5.9 ± 0.2 | 5.9 | 6.0 | 5.8 | 5.9 |
| G2-4 | 7.4 ± 0.6 | 7.3 | 7.0 | 7.6 | 7.6 |
| G5-1 | 6.0 ± 0.6 | 5.8 | 5.7 | 6.4 | 5.9 |
| G10-1 | 8.5 ± 0.7 | 8.6 | 8.1 | 8.9 | 8.3 |
| G15-1 | 6.7 ± 0.5 | 6.4 | 6.6 | 7.0 | 6.8 |
| H1-1 | 6.1 ± 0.6 | 5.9 | 5.9 | 6.5 | 6.1 |
| H3-1 | 5.2 ± 0.8 | 4.8 | 5.1 | 5.8 | 5.2 |
| H5-1 | 5.4 ± 0.5 | 5.2 | 5.2 | 5.7 | 5.3 |
| H8-1 | 9.2 ± 1.5 | 8.5 | 9.2 | 10.2 | 8.9 |
| H15-1 | 5.4 ± 0.5 | 5.2 | 5.2 | 5.7 | 5.3 |
| J1-1 | 5.6 ± 0.6 | 5.5 | 5.4 | 6.0 | 5.4 |

**TABLE C-XII.1 QUARTERLY TLD RESULTS FOR THREE MILE ISLAND NUCLEAR STATION, 2006**

RESULTS IN UNITS OF MILLI-ROENTGEN/STD. MONTH

| STATION CODE | MEAN ± 2 S. D. | 01/13 - 04/14/05 | 04/14 - 07/14/05 | 07/14 - 10/13/05 | 10/13 - 01/13/06 |
|---|---|---|---|---|---|
| J1-3 | 5.2 ± 0.7 | 5.1 | 4.8 | 5.6 | 5.3 |
| J3-1 | 6.1 ± 1.0 | 5.8 | 5.6 | 6.7 | 6.2 |
| J5-1 | 6.8 ± 1.0 | 6.7 | 6.3 | 7.5 | 6.7 |
| J7-1 | 7.3 ± 1.3 | 6.6 | 7.0 | 7.7 | 8.0 |
| J15-1 | 7.0 ± 0.8 | 6.9 | 6.9 | 7.6 | 6.7 |
| K1-4 | 5.8 ± 0.4 | 5.7 | 5.8 | 6.1 | 5.6 |
| K2-1 | 6.7 ± 0.4 | 6.4 | 6.8 | 6.9 | 6.7 |
| K3-1 | 5.8 ± 0.8 | 5.4 | 6.1 | 6.1 | 5.4 |
| K5-1 | 6.9 ± 0.6 | 6.6 | 7.0 | 7.2 | 6.7 |
| K8-1 | 6.6 ± 0.7 | 6.3 | 6.7 | 7.0 | 6.3 |
| K15-1 | 6.3 ± 0.5 | 6.2 | 6.4 | 6.6 | 6.0 |
| L1-1 | 6.1 ± 0.8 | 5.8 | 6.1 | 6.6 | 5.7 |
| L1-2 | 5.6 ± 0.4 | 5.4 | 5.6 | 5.8 | 5.4 |
| L2-1 | 6.3 ± 0.8 | 6.0 | 6.4 | 6.8 | 6.0 |
| L5-1 | 5.9 ± 0.4 | 5.9 | 6.0 | 6.1 | 5.6 |
| L8-1 | 6.4 ± 0.6 | 6.2 | 6.5 | 6.7 | 6.1 |
| L15-1 | 6.4 ± 0.5 | 6.1 | 6.4 | 6.7 | 6.4 |
| M1-1 | 5.7 ± 0.9 | 5.8 | 5.8 | 6.2 | 5.1 |
| M1-2 | 6.2 ± 1.1 | 5.5 | 6.3 | 6.8 | 6.0 |
| M2-1 | 5.5 ± 0.4 | 5.3 | 5.6 | 5.7 | 5.3 |
| M5-1 | 6.0 ± 0.8 | 5.4 | 6.2 | 6.3 | 6.0 |
| M9-1 | 7.3 ± 1.7 | 6.2 | 7.6 | 8.2 | 7.0 |
| N1-1 | 5.6 ± 1.4 | 4.7 | 5.7 | 6.4 | 5.6 |
| N1-3 | 5.7 ± 0.8 | 5.3 | 6.0 | 6.1 | 5.4 |
| N2-1 | 6.2 ± 1.4 | 5.2 | 6.4 | 6.8 | 6.3 |
| N5-1 | 5.2 ± 1.5 | 4.1 | 5.6 | 5.8 | 5.4 |
| N8-1 | 6.4 ± 1.4 | 5.4 | 6.7 | 7.0 | 6.3 |
| N15-2 | 6.7 ± 1.5 | 5.7 | 7.0 | 7.4 | 6.6 |
| P1-1 | 5.8 ± 1.6 | 4.6 | 6.1 | 6.4 | 6.0 |
| P1-2 | 5.6 ± 0.5 | 5.6 | 5.3 | 5.9 | 5.5 |
| P2-1 | 6.7 ± 1.5 | 5.8 | 7.1 | 7.5 | 6.5 |
| P5-1 | 5.5 ± 1.3 | 4.8 | 5.8 | (1) | 6.0 |
| P8-1 | 5.2 ± 1.2 | 4.4 | 5.1 | 5.9 | 5.3 |
| Q1-1 | 5.8 ± 1.4 | 4.9 | 5.7 | 6.6 | 6.0 |
| Q1-2 | 5.1 ± 0.9 | 4.5 | 4.9 | 5.3 | 5.5 |
| Q2-1 | 5.4 ± 1.3 | 4.5 | 5.3 | 6.0 | 5.6 |
| Q5-1 | 5.1 ± 1.3 | 4.7 | 5.5 | 4.4 | 5.8 |
| Q9-1 | 5.9 ± 1.0 | 5.2 | 5.7 | 6.3 | 6.2 |
| Q15-1 | 6.3 ± 1.2 | 5.4 | 6.4 | 6.7 | 6.5 |
| R1-1 | 5.3 ± 1.1 | 4.7 | 5.2 | 6.0 | 5.4 |
| R1-2 | 5.3 ± 1.1 | 4.6 | 5.3 | 5.8 | 5.6 |
| R3-1 | 6.6 ± 0.9 | 6.0 | 6.8 | 7.0 | 6.5 |
| R5-1 | 6.4 ± 1.0 | 5.7 | 6.6 | 6.8 | 6.5 |
| R9-1 | 6.2 ± 1.1 | 5.4 | 6.4 | 6.7 | 6.3 |
| R15-1 | 5.1 ± 2.4 | 4.8 | 5.8 | 6.3 | 3.6 |

(1) SEE PROGRAM EXCEPTIONS SECTION FOR EXPLANATION

**TABLE C-XII.2 MEAN QUARTERLY TLD RESULTS FOR THE SITE BOUNDARY, OFFSITE AND CONTROL LOCATIONS FOR THREE MILE ISLAND NUCLEAR STATION, 2006**

RESULTS IN UNITS OF MILLI-ROENTGEN PER STD. MONTH ± 2 STANDARD DEVIATIONS OF THE STATION DATA

| STATION CODE | SITE BOUNDARY ± 2 S. D. | OFFSITE | CONTROL |
|---|---|---|---|
| JAN-MAR | 5.4 ± 0.7 | 5.8 ± 1.7 | 6.4 ± 2.0 |
| APR-JUN | 5.5 ± 0.8 | 6.2 ± 1.5 | 6.7 ± 1.2 |
| JUL-SEP | 6.0 ± 0.6 | 6.7 ± 1.7 | 7.3 ± 2.1 |
| OCT-DEC | 5.5 ± 0.5 | 6.2 ± 1.4 | 6.5 ± 2.3 |

**TABLE C-XII.3 SUMMARY OF THE AMBIENT DOSIMETRY PROGRAM FOR THREE MILE ISLAND NUCLEAR STATION, 2006**

RESULTS IN UNITS OF MILLI-ROENTGEN/STD. MONTH

| LOCATION | SAMPLES ANALYZED | PERIOD MINIMUM | PERIOD MAXIMUM | PERIOD MEAN ± 2 S. D. | PRE-OP MEAN ± 2 S. D. |
|---|---|---|---|---|---|
| SITE BOUNDARY | 80 | 4.5 | 6.6 | 5.6 ± 0.8 | 4.8 ± 1.5 |
| OFFSITE | 235 | 4.1 | 10.2 | 6.2 ± 1.7 | 5.2 ± 1.5 |
| CONTROL | 44 | 3.6 | 8.9 | 6.7 ± 2.0 | 5.8 ± 1.7 |

THE PRE-OPERATIONAL MEAN WAS CALCULATED FROM MONTHLY TLD READINGS 1980 TO 1985.

SITE BOUNDARY STATIONS - A1-4, B1-1, B1-2, C1-2, D1-1, E1-4, F1-2, F1-4, G1-3, G1-5, G1-6, H1-1, J1-1, J1-3, K1-4, L1-1, M1-1, N1-3, P1-2, Q1-2, R1-1

OFFSITE STATIONS - A3-1, A5-1, A9-3, B2-1, B5-1, B10-1, C1-1, C2-1, C5-1, C8-1, D1-2, D2-2, D6-1, E1-2, E2-3, E5-1, E7-1, F1-1, F2-1, F5-1, F10-1, G1-2, G2-4, G5-1, H3-1, H5-1, H8-1, J3-1, J5-1, J7-1, K2-1, K3-1, K5-1, K8-1, L1-2, L2-1, L5-1, L8-1, M1-2, M2-1, M5-1, M9-1, N1-1, N2-1, N5-1, N8-1, P1-1, P2-1, P5-1, P8-1, Q1-1, Q2-1, Q5-1, Q9-1, R1-2, R3-1, R5-1, R9-1

CONTROL STATIONS - D15-1, F25-1, G10-1, G15-1, H15-1, J15-1, K15-1, L15-1, N15-2, Q15-1, R15-1

# FIGURE C-1
## Monthly Tritium Concentrations in Surface Water and Effluent Water
### Three Mile Island Nuclear Station, 2006

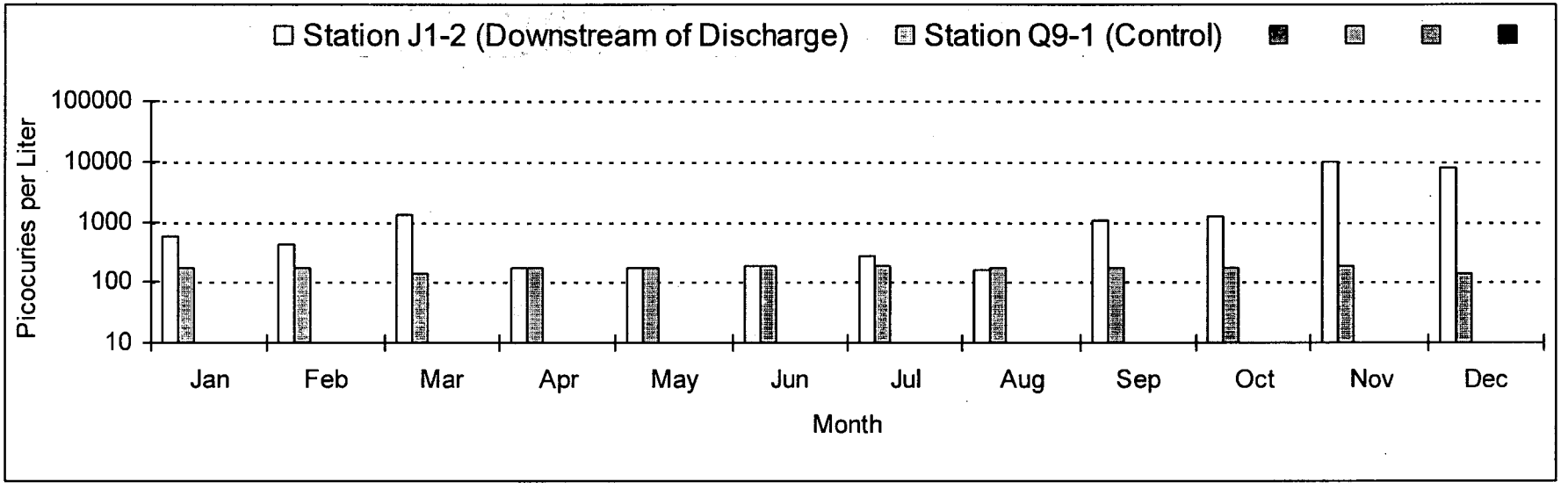


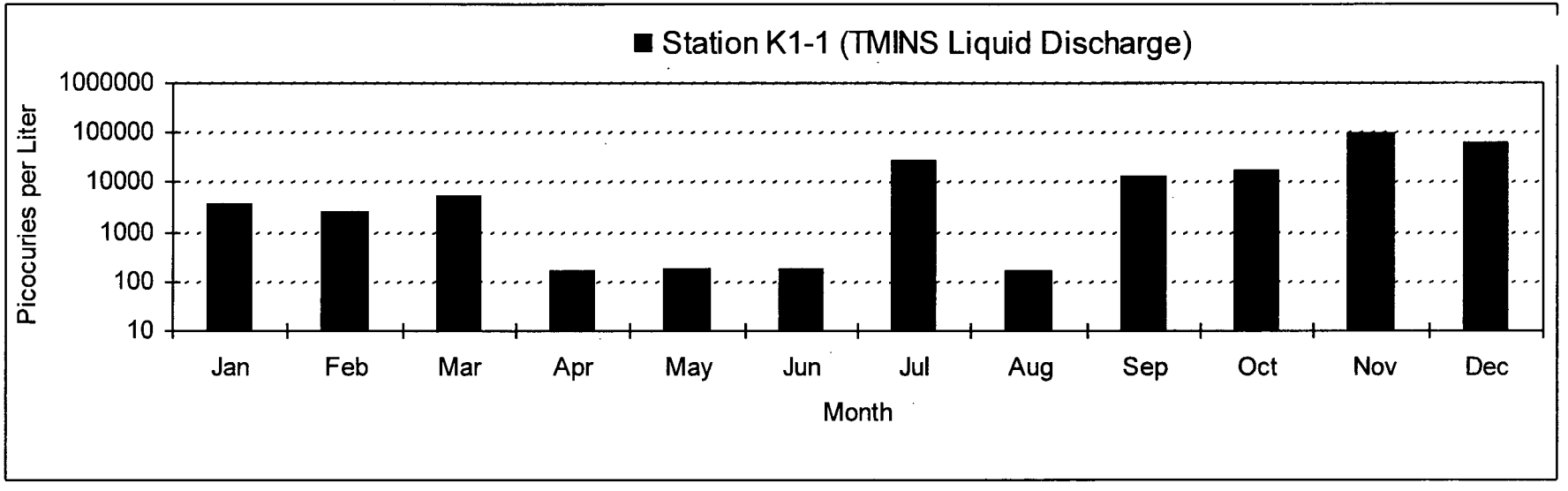

# FIGURE C-2
## Mean Quarterly Tritium Concentrations in Surface Water
### Three Mile Island Nuclear Station, 1974 - 2006

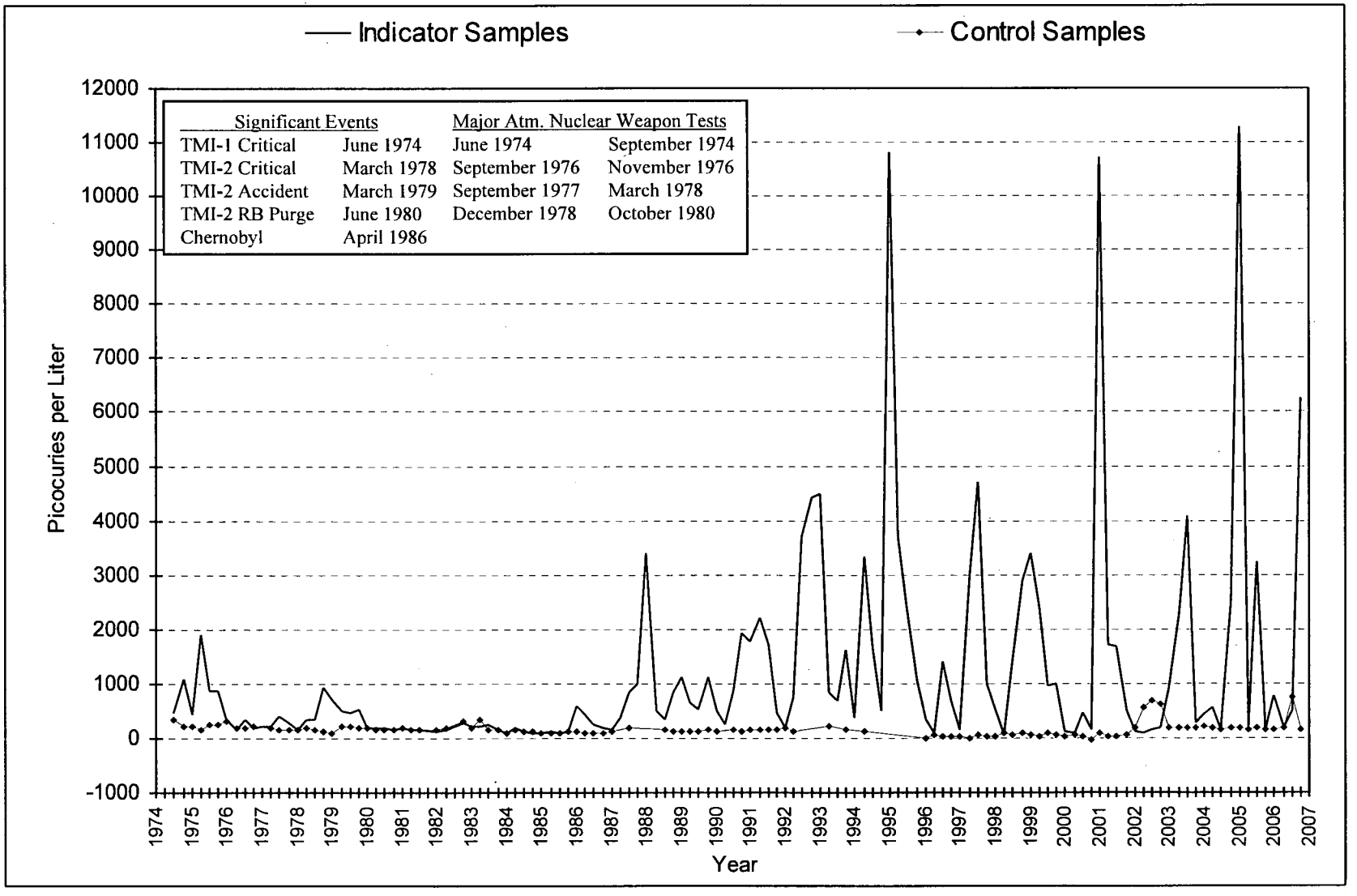

# FIGURE C-3
## Mean Monthly Gross Beta Concentrations in Drinking Water
### Three Mile Island Nuclear Station, 2006

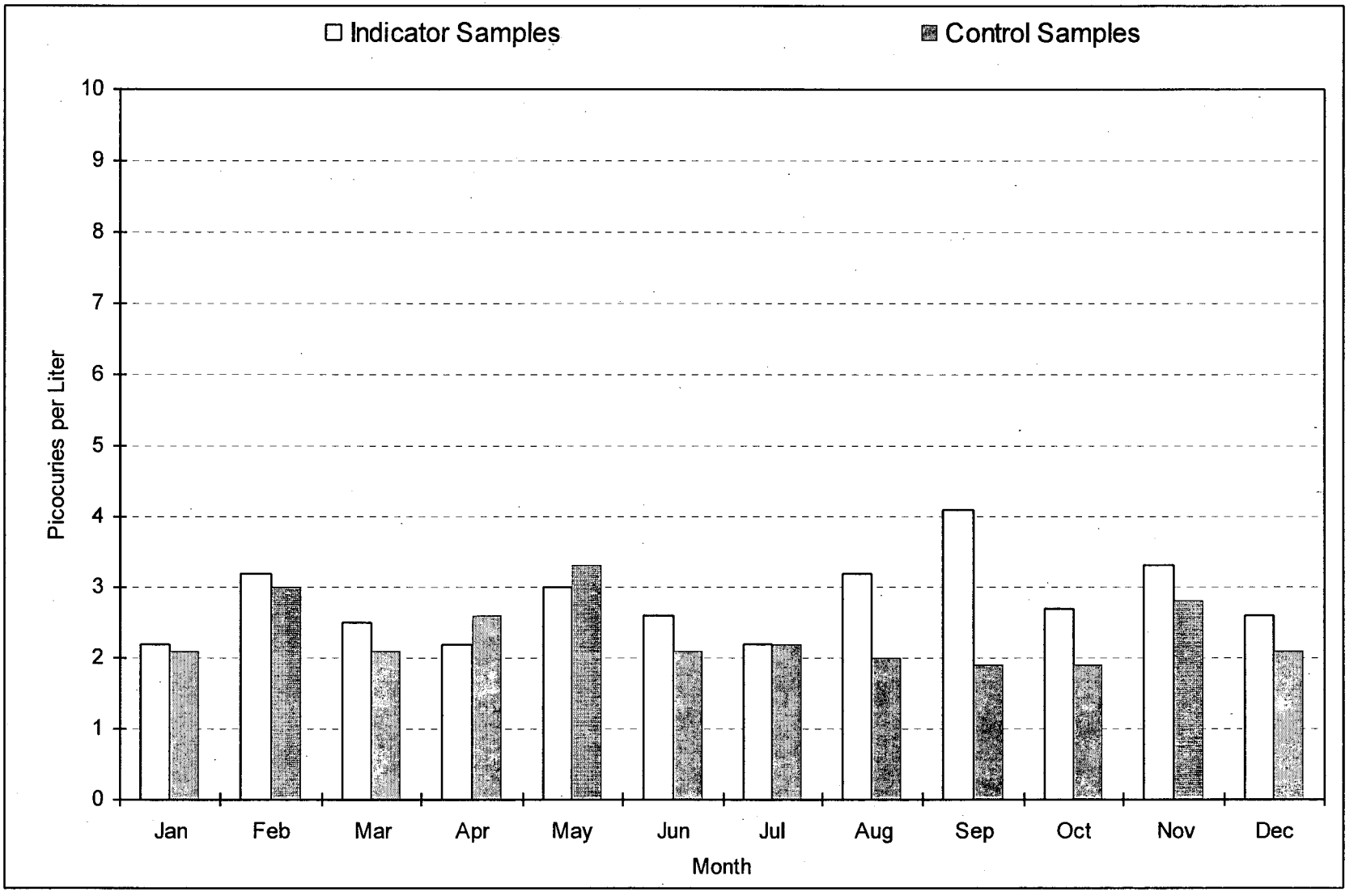

# FIGURE C-4

## Mean Monthly Tritium Concentrations in Drinking Water and Effluent Water

### Three Mile Island Nuclear Station, 2006

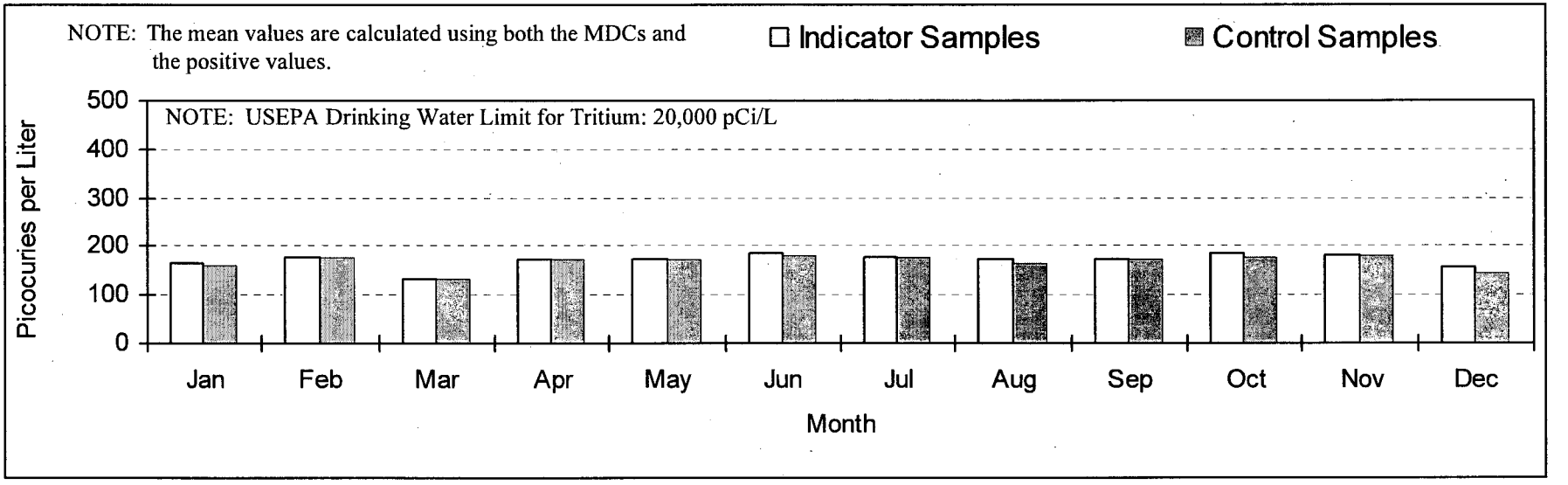


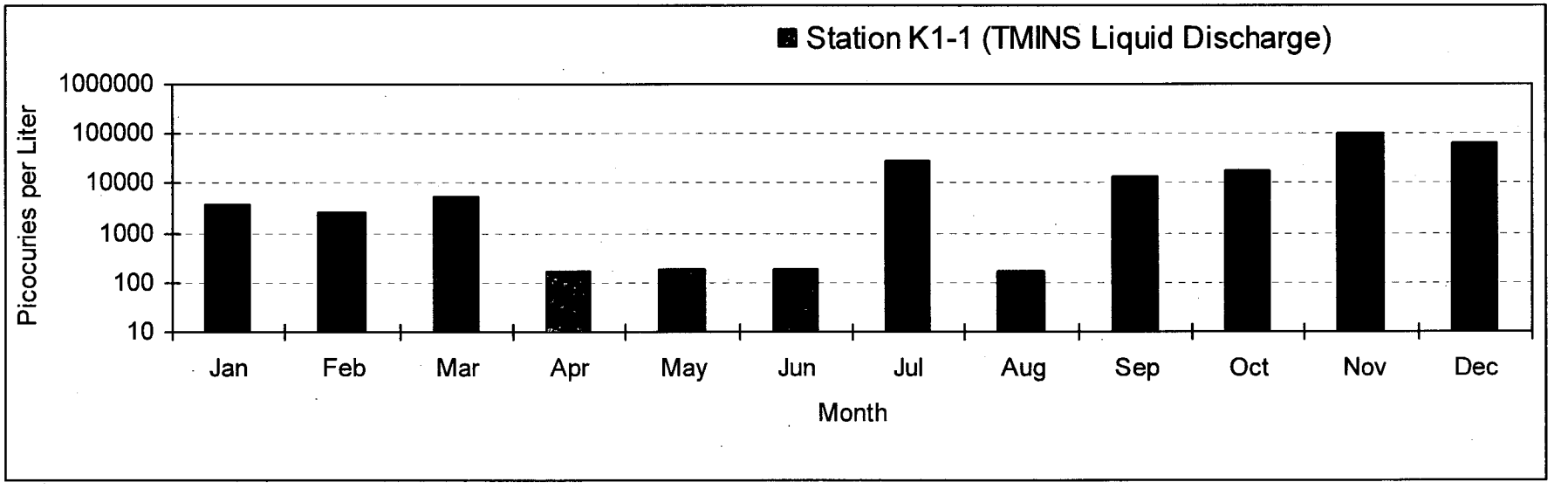

# FIGURE C-5
## Mean Cesium-137 Concentrations in Aquatic Sediments
### Three Mile Island Nuclear Station, 1984 - 2006

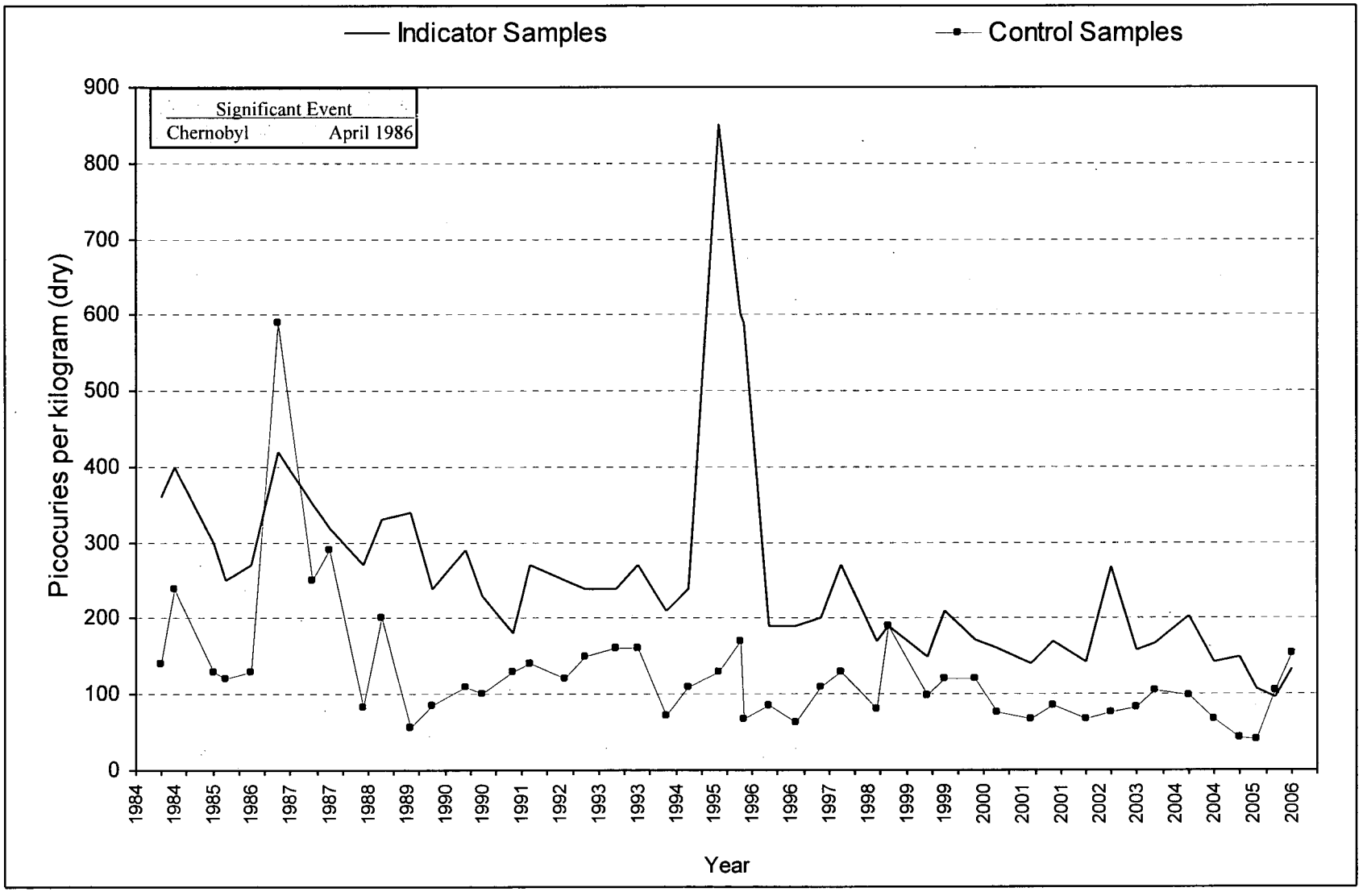

# FIGURE C-6
## Mean Quarterly Gross Beta Concentrations in Air Particulates
### Three Mile Island Nuclear Station, 1972 - 2006

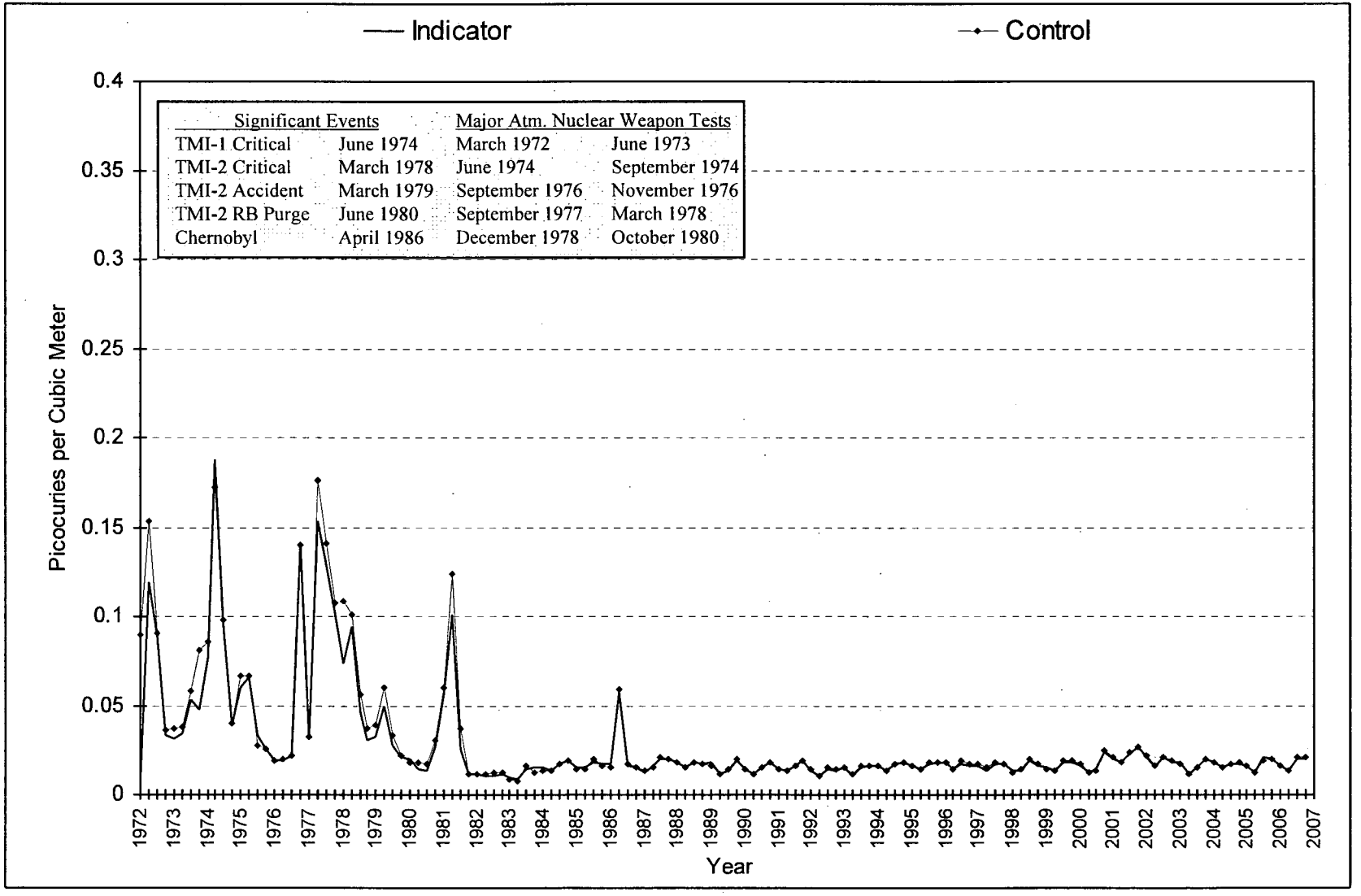

# FIGURE C-7
## Mean Weekly Gross Beta Concentrations in Air Particulates
### Three Mile Island Nuclear Station, 2006

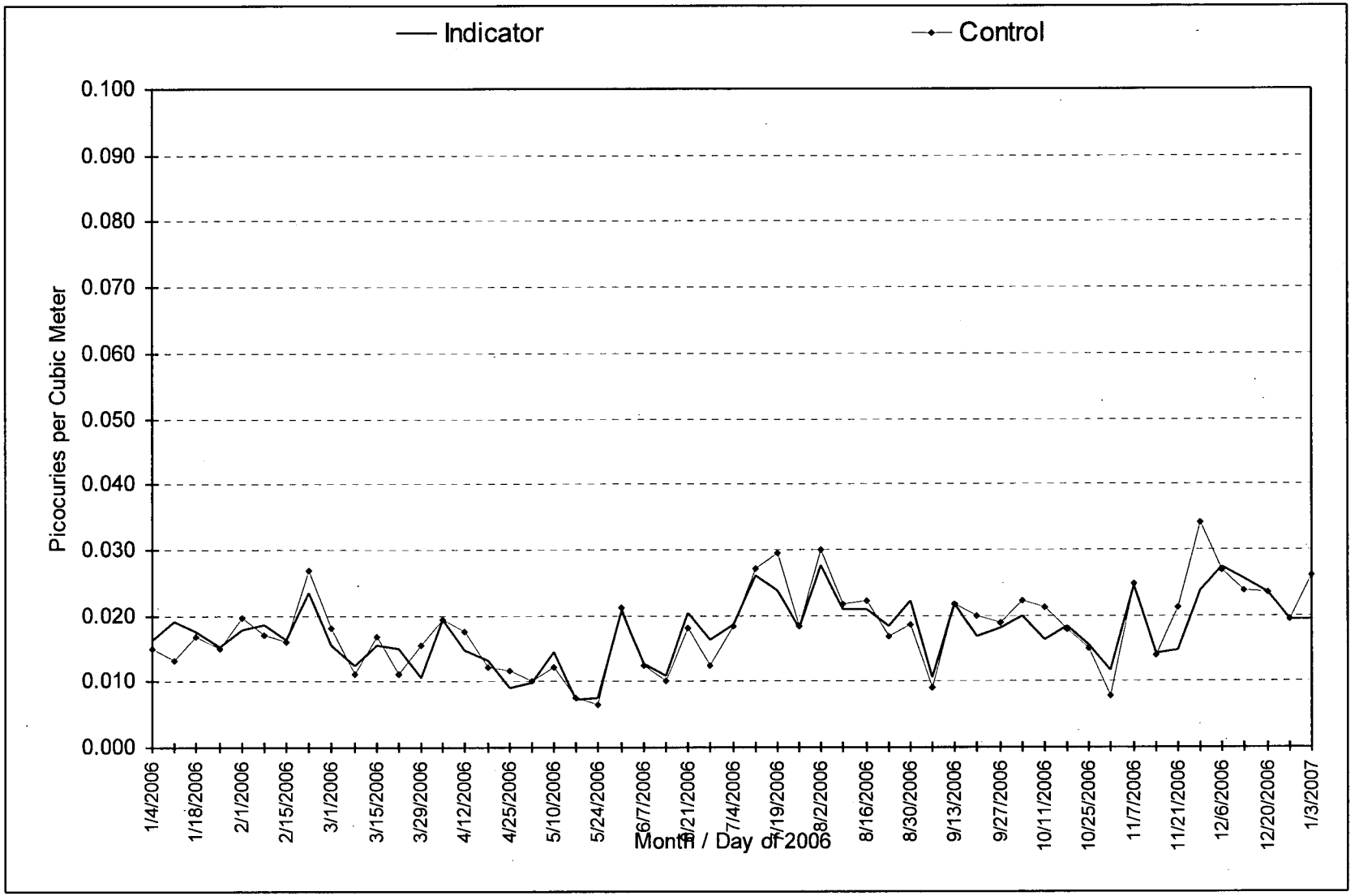

# FIGURE C-8
## Mean Quarterly Strontium-90 Concentrations in Cow Milk
### Three Mile Island Nuclear Station, 1979 - 2006

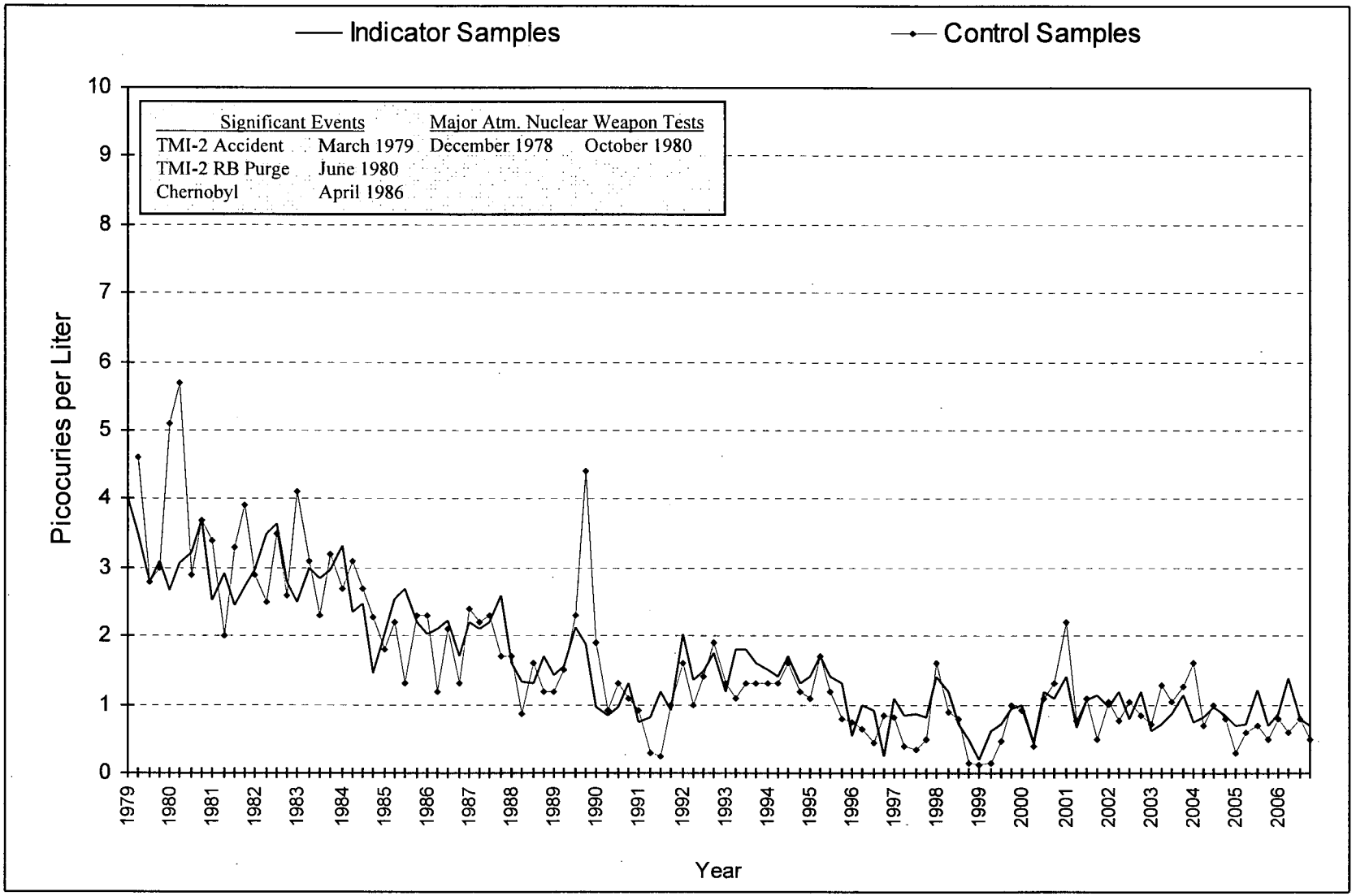

# FIGURE C-9
## Mean Quarterly Gamma Exposure Rates
### Three Mile Island Nuclear Station, 1974 - 2006

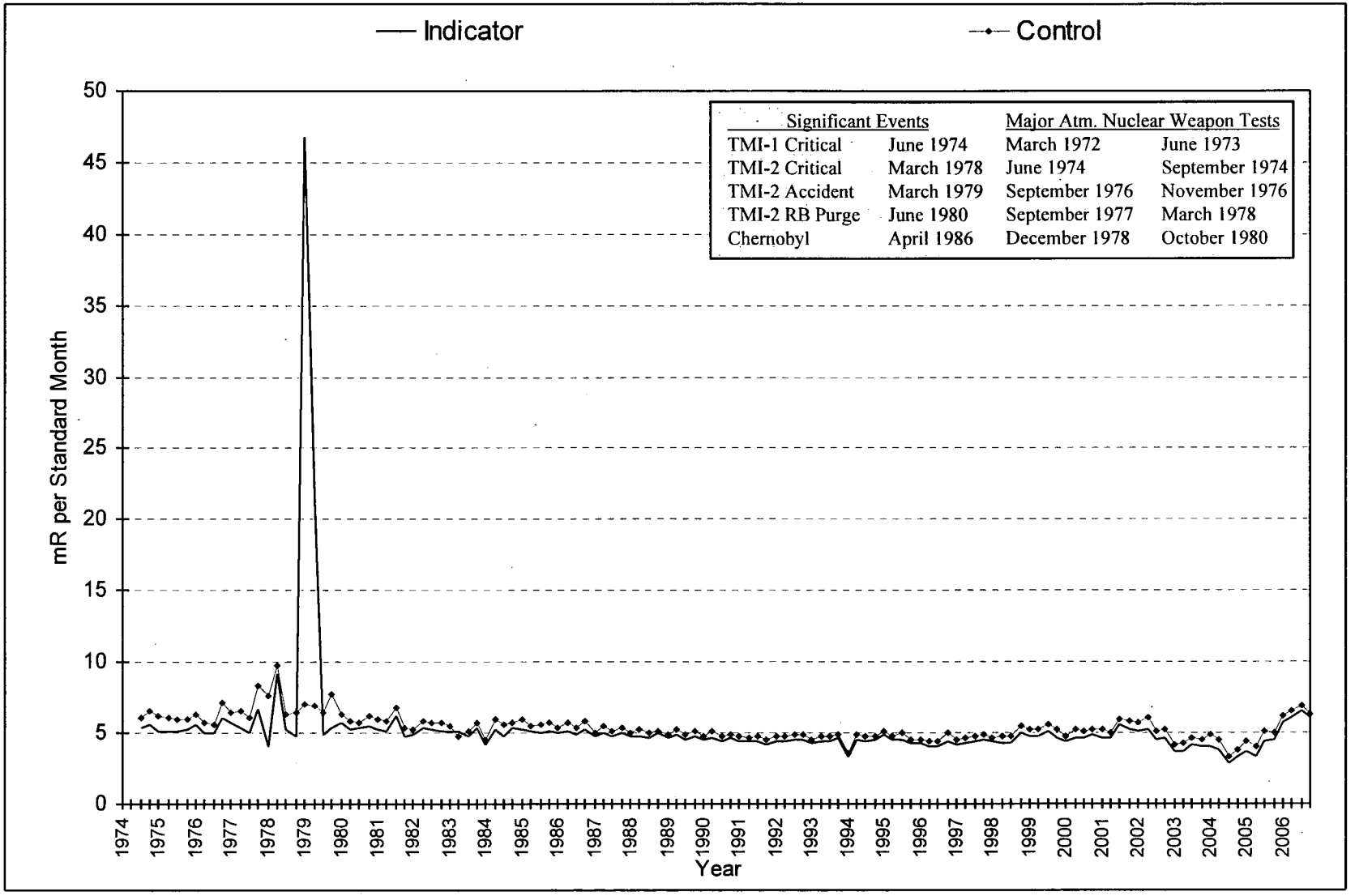


| Significant Events | | Major Atm. Nuclear Weapon Tests | |
|---|---|---|---|
| TMI-1 Critical | June 1974 | March 1972 | June 1973 |
| TMI-2 Critical | March 1978 | June 1974 | September 1974 |
| TMI-2 Accident | March 1979 | September 1976 | November 1976 |
| TMI-2 RB Purge | June 1980 | September 1977 | March 1978 |
| Chernobyl | April 1986 | December 1978 | October 1980 |

Intentionally left blank

# APPENDIX D

# DATA TABLES AND FIGURES
# COMPARISON LABORATORY

The following section contains data and figures illustrating the analyses performed by the quality control laboratory, Environmental Inc. (Env). Duplicate samples were obtained from several locations and media and split between the primary laboratory, Teledyne Brown Engineering (TBE) and Environmental Inc. (Env). Comparison of the results for most media were within expected ranges.

Intentionally Left Blank

**TABLE D-I.1 CONCENTRATIONS OF GROSS BETA IN DRINKING WATER SAMPLES COLLECTED IN THE VICINITY OF THREE MILE ISLAND NUCLEAR STATION, 2006**

RESULTS IN UNITS OF PCI/LITER ± 2 SIGMA

| COLLECTION PERIOD | Q9-1Q |
|---|---|
| 01/03/06 - 01/31/06 | < 1.9 |
| 01/31/06 - 02/28/06 | < 0.9 |
| 02/28/06 - 03/28/06 | < 1.7 |
| 03/28/06 - 05/02/06 | 3 ± 1.0 |
| 05/02/06 - 05/30/06 | < 1.8 |
| 05/30/06 - 06/26/06 | 1.2 ± 0.5 |
| 06/26/06 - 08/01/06 | 1.4 ± 0.6 |
| 08/01/06 - 08/29/06 | 2.5 ± 1.0 |
| 08/29/06 - 10/03/06 | 3.8 ± 1.1 |
| 10/03/06 - 10/31/06 | 2.3 ± 1.1 |
| 10/31/06 - 11/28/06 | 2.1 ± 1.0 |
| 11/28/06 - 01/02/07 | < 1.8 |
| MEAN | 2.0 ± 1.6 |

**TABLE D-I.2 CONCENTRATIONS OF TRITIUM IN DRINKING WATER SAMPLES COLLECTED IN THE VICINITY OF THREE MILE ISLAND NUCLEAR STATION, 2006**

RESULTS IN UNITS OF PCI/LITER ± 2 SIGMA

| COLLECTION PERIOD | Q9-1Q |
|---|---|
| 01/03/06 - 01/31/06 | < 151 |
| 01/31/06 - 02/28/06 | < 159 |
| 02/28/06 - 03/28/06 | < 159 |
| 03/28/06 - 05/02/06 | < 133 |
| 05/02/06 - 05/30/06 | 136 ± 71 |
| 05/30/06 - 06/26/06 | 126 ± 90 |
| 06/26/06 - 08/01/06 | < 138 |
| 08/01/06 - 08/29/06 | < 132 |
| 08/29/06 - 10/03/06 | < 182 |
| 10/03/06 - 10/31/06 | < 147 |
| 10/31/06 - 11/28/06 | < 171 |
| 11/28/06 - 01/02/07 | < 146 |
| MEAN | 148 ± 34 |

**TABLE D-I.3 CONCENTRATIONS OF IODINE-131 IN DRINKING WATER SAMPLES COLLECTED IN THE VICINITY OF THREE MILE ISLAND NUCLEAR STATION, 2006**

RESULTS IN UNITS OF PCI/LITER ± 2 SIGMA

| COLLECTION PERIOD | Q9-1Q |
|---|---|
| 01/03/06 - 01/31/06 | < 0.2 |
| 01/31/06 - 02/28/06 | < 0.3 |
| 02/28/06 - 03/28/06 | < 0.4 |
| 03/28/06 - 05/02/06 | < 0.3 |
| 05/02/06 - 05/30/06 | < 0.3 |
| 05/30/06 - 06/26/06 | < 0.2 |
| 06/26/06 - 08/01/06 | < 0.3 |
| 08/01/06 - 08/29/06 | < 0.5 |
| 08/29/06 - 10/03/06 | < 0.4 |
| 10/03/06 - 10/31/06 | < 0.3 |
| 10/31/06 - 11/28/06 | < 0.4 |
| 11/28/06 - 01/02/07 | < 0.3 |
| MEAN | 0.3 ± 0.2 |

**TABLE D-I.4** **CONCENTRATIONS OF GAMMA EMITTERS IN DRINKING WATER SAMPLES COLLECTED IN THE VICINITY OF THREE MILE ISLAND NUCLEAR STATION, 2006**

RESULTS IN UNITS OF PCI/LITER ± 2 SIGMA

| STC | COLLECTION PERIOD | Mn-54 | Co-58 | Fe-59 | Co-60 | Zn-65 | Zr-95 | Nb-95 | Cs-134 | Cs-137 | Ba-140 | La-140 |
|---|---|---|---|---|---|---|---|---|---|---|---|---|
| Q9-1Q | 01/03/06 - 01/31/06 | < 3.9 | < 2.0 | < 5.0 | 3.2 ± 1.9 | < 6.7 | < 5.6 | < 2.9 | < 3.6 | < 2.2 | < 13 | < 1.4 |
| | 01/31/06 - 02/28/06 | < 3.0 | < 2.4 | < 8.7 | < 4.2 | < 7.5 | < 9.2 | < 4.6 | < 6.2 | < 4.6 | < 17 | < 1.6 |
| | 02/28/06 - 03/28/06 | < 1.8 | < 2.2 | < 5.4 | < 2.7 | < 3.7 | < 3.9 | < 1.7 | < 2.9 | < 1.5 | < 10 | < 2.8 |
| | 03/28/06 - 05/02/06 | < 2.0 | < 3.3 | < 7.8 | < 3.0 | < 7.3 | < 5.1 | < 1.6 | < 3.0 | < 2.3 | < 15 | < 3.9 |
| | 05/02/06 - 05/30/06 | < 4.6 | < 4.0 | < 7.6 | < 4.4 | < 9.6 | < 7.9 | < 3.6 | < 5.3 | < 4.1 | < 22 | < 3.4 |
| | 05/30/06 - 06/26/06 | < 5.8 | < 5.0 | < 11.4 | < 3.8 | < 7.7 | < 9.6 | < 4.3 | < 5.0 | < 3.0 | < 12 | < 3.0 |
| | 06/26/06 - 08/01/06 | < 2.7 | < 1.6 | < 4.0 | < 2.6 | < 3.0 | < 3.9 | < 3.0 | < 2.7 | < 2.9 | < 8 | < 2.6 |
| | 08/01/06 - 08/29/06 | < 2.5 | < 2.2 | < 5.1 | < 1.2 | < 4.0 | < 4.2 | < 2.0 | < 2.5 | < 2.1 | < 7 | < 2.7 |
| | 08/29/06 - 10/03/06 | < 2.1 | < 2.6 | < 7.7 | < 3.0 | < 5.2 | < 4.5 | < 2.7 | < 4.7 | < 2.6 | < 16 | < 3.6 |
| | 10/03/06 - 10/31/06 | < 1.6 | < 2.5 | < 5.3 | < 3.5 | < 4.2 | < 5.5 | < 3.0 | < 3.9 | < 2.1 | < 11 | < 1.8 |
| | 10/31/06 - 11/28/06 | < 2.6 | < 1.7 | < 6.9 | < 2.6 | < 4.6 | < 3.6 | < 3.2 | < 4.7 | < 3.2 | < 13 | < 1.4 |
| | 11/28/06 - 01/02/07 | < 3.4 | < 2.7 | < 6.6 | < 3.5 | < 3.8 | < 3.8 | < 2.7 | < 3.7 | < 3.4 | < 18 | 4.5 ± 2.4 |
| | MEAN | 3.0 ± 2.5 | 2.7 ± 2.0 | 6.8 ± 4.1 | 3.0 ± 1.8 | 5.6 ± 4.2 | 5.6 ± 4.3 | 2.9 ± 1.9 | 4.0 ± 2.3 | 2.8 ± 1.8 | 13 ± 8 | 2.6 ± 1.7 |

**TABLE D-I.5 CONCENTRATIONS OF TRITIUM, STRONTIUM, AND GAMMA EMITTERS IN GROUND WATER SAMPLES COLLECTED IN THE VICINITY OF THREE MILE ISLAND NUCLEAR STATION, 2006**

RESULTS IN UNITS OF PCI/LITER ± 2 SIGMA

| STC | COLLECTION PERIOD | H-3 | Sr-90 | Mn-54 | Co-58 | Fe-59 | Co-60 | Zn-65 | Zr-95 | Nb-95 | Cs-134 | Cs-137 | Ba-140 | La-140 |
|---|---|---|---|---|---|---|---|---|---|---|---|---|---|---|
| MS-2Q | 01/16/06 | 311 ± 107 | | | | | | | | | | | | |
| | 03/28/06 | 331 ± 100 | | | | | | | | | | | | |
| | 06/08/06 | 306 ± 81 | | | | | | | | | | | | |
| | 12/09/06 | 288 ± 87 | < 0.5 | < 2 | 0.3 ± 2.1 | < 8 | < 3 | < 7 | < 4 | < 4 | < 5 | < 4 | < 25 | < 3 |

**TABLE D-I.6 CONCENTRATIONS OF STRONTIUM AND GAMMA EMITTERS IN FISH SAMPLES COLLECTED IN THE VICINITY OF THREE MILE ISLAND NUCLEAR STATION, 2006**

RESULTS IN UNITS OF PCI/KG WET ± 2 SIGMA

| STC | COLLECTION PERIOD | Sr-89 | Sr-90 | K-40 | Mn-54 | Co-58 | Fe-59 | Co-60 | Zn-65 | Cs-134 | Cs-137 |
|---|---|---|---|---|---|---|---|---|---|---|---|
| INDPQ | 11/14/06 | < 10 | < 4.7 | 2881 ± 289 | < 7 | < 11 | < 35 | < 16 | 27 ± 23 | < 16 | < 12 |

**TABLE D-I.7 CONCENTRATIONS OF GAMMA EMITTERS IN SEDIMENT SAMPLES COLLECTED IN THE VICINITY OF THREE MILE ISLAND NUCLEAR STATION, 2006**

RESULTS IN UNITS OF PCI/KG WET ± 2 SIGMA

| STC | COLLECTION PERIOD | K-40 | Cs-134 | Cs-137 |
|---|---|---|---|---|
| J2-1Q | 10/10/06 | 3435 ± 212 | < 7 | < 7 |

**TABLE D-I.8 CONCENTRATIONS OF GAMMA EMITTERS AND STRONTIUM IN FOOD PRODUCT SAMPLES COLLECTED IN THE VICINITY OF THREE MILE ISLAND NUCLEAR STATION, 2006**

RESULTS IN UNITS OF PCI/KG WET ± 2 SIGMA

| STC | COLLECTION PERIOD | K-40 | I-131 | Cs-134 | Cs-137 | Sr-89 | Sr-90 |
|---|---|---|---|---|---|---|---|
| B10-2Q | 08/10/06 | 4713 ± 633 | < 28 | < 20.5 | < 18.3 | < 18.0 | < 8.0 |

**TABLE D-II.1 CONCENTRATIONS OF GROSS BETA IN AIR PARTICULATE SAMPLES COLLECTED IN THE VICINITY OF THREE MILE ISLAND NUCLEAR STATION, 2006**

RESULTS IN UNITS OF E-3 PCI/CU METER ± 2 SIGMA

| COLLECTION PERIOD | E1-2Q | |
|---|---|---|
| 12/28/06 - 01/04/06 | 19 ± 4 | |
| 01/04/06 - 01/11/06 | 21 ± 5 | |
| 01/11/06 - 01/18/06 | 17 ± 4 | |
| 01/18/06 - 01/25/06 | 20 ± 4 | |
| 01/25/06 - 02/01/06 | 20 ± 5 | |
| 02/01/06 - 02/08/06 | 19 ± 4 | |
| 02/08/06 - 02/15/06 | 16 ± 4 | |
| 02/15/06 - 02/22/06 | 36 ± 5 | |
| 02/22/06 - 03/01/06 | 29 ± 5 | |
| 03/01/06 - 03/08/06 | 15 ± 4 | |
| 03/08/06 - 03/15/06 | 20 ± 4 | |
| 03/15/06 - 03/22/06 | 21 ± 4 | |
| 03/22/06 - 03/29/06 | 13 ± 4 | |
| 03/29/06 - 04/05/06 | 19 ± 4 | |
| 04/05/06 - 04/12/06 | 21 ± 4 | |
| 04/12/06 - 04/19/06 | 18 ± 4 | |
| 04/19/06 - 04/25/06 | 10 ± 4 | |
| 04/25/06 - 05/02/06 | 16 ± 4 | |
| 05/02/06 - 05/10/06 | 18 ± 5 | |
| 05/10/06 - 05/17/06 | 10 ± 4 | |
| 05/17/06 - 05/24/06 | 12 ± 4 | |
| 05/24/06 - 05/31/06 | 29 ± 5 | |
| 05/31/06 - 06/07/06 | 21 ± 4 | |
| 06/07/06 - 06/14/06 | 13 ± 4 | |
| 06/14/06 - 06/21/06 | 21 ± 4 | |
| 06/21/06 - 06/27/06 | 18 ± 5 | |
| 06/27/06 - 07/04/06 | 26 ± 5 | |
| 07/04/06 - 07/12/06 | 27 ± 4 | |
| 07/12/06 - 07/19/06 | 28 ± 5 | |
| 07/19/06 - 07/26/06 | 23 ± 5 | |
| 07/26/06 - 08/02/06 | 44 ± 5 | |
| 08/02/06 - 08/09/06 | 29 ± 5 | |
| 08/09/06 - 08/16/06 | 26 ± 5 | |
| 08/16/06 - 08/23/06 | 24 ± 5 | |
| 08/23/06 - 08/30/06 | 28 ± 5 | |
| 08/30/06 - 09/06/06 | 12 ± 4 | |
| 09/06/06 - 09/13/06 | 32 ± 5 | |
| 09/13/06 - 09/20/06 | 17 ± 4 | |
| 09/20/06 - 09/27/06 | 21 ± 4 | |
| 09/27/06 - 10/04/06 | 25 ± 4 | |
| 10/06/06 - 10/11/06 | 31 ± 6 | (1) |
| 10/11/06 - 10/18/06 | 24 ± 5 | |
| 10/18/06 - 10/25/06 | 22 ± 4 | |
| 10/25/06 - 10/31/06 | 9 ± 5 | |
| 10/31/06 - 11/07/06 | 29 ± 6 | |
| 11/07/06 - 11/15/06 | 17 ± 4 | |
| 11/15/06 - 11/21/06 | 19 ± 5 | |
| 11/21/06 - 11/28/06 | 27 ± 5 | |
| 11/28/06 - 12/06/06 | 34 ± 4 | |
| 12/06/06 - 12/12/06 | 36 ± 5 | |
| 12/12/06 - 12/20/06 | 33 ± 4 | |
| 12/20/06 - 12/27/06 | 28 ± 4 | |
| 12/27/06 - 01/03/07 | 25 ± 4 | |
| MEAN | 22 ± 15 | |

(1) Pump replaced 10/06/2006 due to faulty vacuum gauge.

**TABLE D-II.2 CONCENTRATIONS OF GAMMA EMITTERS IN AIR PARTICULATE SAMPLES COLLECTED IN THE VICINITY OF THREE MILE ISLAND NUCLEAR STATION, 2006**

RESULTS IN UNITS OF E-3 PCI/CU METER ± 2 SIGMA

| STC | COLLECTION PERIOD | Be-7 | Cs-134 | Cs-137 |
|---|---|---|---|---|
| E1-2Q | 12/28/05 - 03/29/06 | 61 ± 14 | < 0.9 | < 0.7 |
| | 03/29/06 - 06/27/06 | 86 ± 23 | < 0.7 | < 0.6 |
| | 06/27/06 - 09/27/06 | 85 ± 14 | < 0.6 | < 0.5 |
| | 09/27/06 - 01/03/07 | 60 ± 12 | < 0.6 | < 0.6 |
| | MEAN | 73 ± 29 | 0.7 ± 0.3 | 0.6 ± 0.2 |

**TABLE D-III.1 CONCENTRATIONS OF I-131 BY CHEMICAL SEPARATION,GAMMA EMITTERS, & STRONTIUM IN MILK SAMPLES COLLECTED IN THE VICINITY OF THREE MILE ISLAND NUCLEAR STATION, 2006**

RESULTS IN UNITS OF PCI/LITER ± 2 SIGMA

| STC | COLLECTION PERIOD | I-131 | K-40 | Cs-134 | Cs-137 | Ba-140 | La-140 | Sr-89 | Sr-90 |
|---|---|---|---|---|---|---|---|---|---|
| G2-1Q | 01/04/06 | < 0.2 | 1157 ± 176 | < 4.1 | < 5.4 | < 39 | < 4.7 | | |
| | 02/01/06 | < 0.1 | 982 ± 91 | < 3.7 | < 3.8 | < 38 | < 3.2 | | |
| | 03/01/06 | < 0.2 | 1173 ± 193 | < 6.6 | < 4.5 | < 22 | < 5.6 | | |
| | 03/15/06 | < 0.3 | 1214 ± 160 | < 4.7 | < 3.1 | < 19 | < 5.1 | | |
| | 03/29/06 | < 0.3 | 1431 ± 181 | < 5.2 | < 6.9 | < 34 | < 2.5 | < 0.6 | < 0.5 |
| | 04/12/06 | < 0.2 | 1195 ± 174 | < 4.5 | < 4.7 | < 22 | < 7.3 | | |
| | 04/26/06 | < 0.2 | 1282 ± 150 | < 5.8 | < 5.9 | < 18 | < 2.7 | | |
| | 05/10/06 | < 0.2 | 1291 ± 120 | < 3.1 | < 3.1 | < 17 | < 3.2 | | |
| | 05/24/06 | < 0.3 | 1260 ± 117 | < 4.8 | < 1.9 | < 22 | < 3 | | |
| | 06/07/06 | < 0.4 | 1135 ± 125 | < 3.5 | < 4.3 | < 13 | < 3.1 | | |
| | 06/21/06 | < 0.4 | 1327 ± 104 | < 3.3 | < 3.7 | < 14 | < 2.4 | < 0.6 | < 0.7 |
| | 07/05/06 | < 0.3 | 1303 ± 112 | < 4.1 | < 4.1 | < 8 | < 2.2 | | |
| | 07/19/06 | < 0.3 | 1414 ± 111 | < 3.8 | < 2.6 | < 11 | < 2.8 | | |
| | 08/02/06 | < 0.3 | 1336 ± 181 | < 7.0 | < 4.7 | < 23 | < 5.6 | | |
| | 08/16/06 | < 0.3 | 1424 ± 120 | < 4.1 | < 2.8 | < 13 | < 2.5 | | |
| | 08/30/06 | < 0.2 | 1365 ± 118 | < 4.7 | < 3.6 | < 11 | < 2.6 | | |
| | 09/13/06 | < 0.5 | 1124 ± 166 | < 6.6 | < 6.1 | < 29 | < 4.6 | | |
| | 09/27/06 | < 0.3 | 1258 ± 101 | < 3.7 | < 2.4 | < 12 | < 2.2 | < 0.7 | < 0.4 |
| | 10/11/06 | < 0.3 | 1167 ± 110 | < 2.9 | < 4.1 | < 17 | < 2.6 | | |
| | 10/25/06 | < 0.4 | 1347 ± 115 | < 2.0 | < 4.0 | < 7 | < 3.3 | | |
| | 11/07/06 | < 0.4 | 1161 ± 110 | < 4.7 | < 4.1 | < 21 | < 4.5 | | |
| | 11/21/06 | < 0.4 | 1327 ± 116 | < 3.7 | < 4.0 | < 14 | < 1.9 | | |
| | 12/06/06 | < 0.3 | 1294 ± 121 | < 4.2 | < 2.4 | < 17 | < 3.4 | < 0.8 | 0.6 ± 0.3 |
| | MEAN | 0.3 ± 0.2 | 1259 ± 222 | 4.4 ± 2.5 | 4.0 ± 2.5 | 19 ± 18 | 3.5 ± 2.8 | 0.7 ± 0.2 | 0.5 ± 0.2 |

**FIGURE D-1**
**MONTHLY GROSS BETA CONCENTRATIONS IN**
**DRINKING WATER SAMPLES COLLECTED FROM TMINS LOCATION Q9-1Q, 2006**

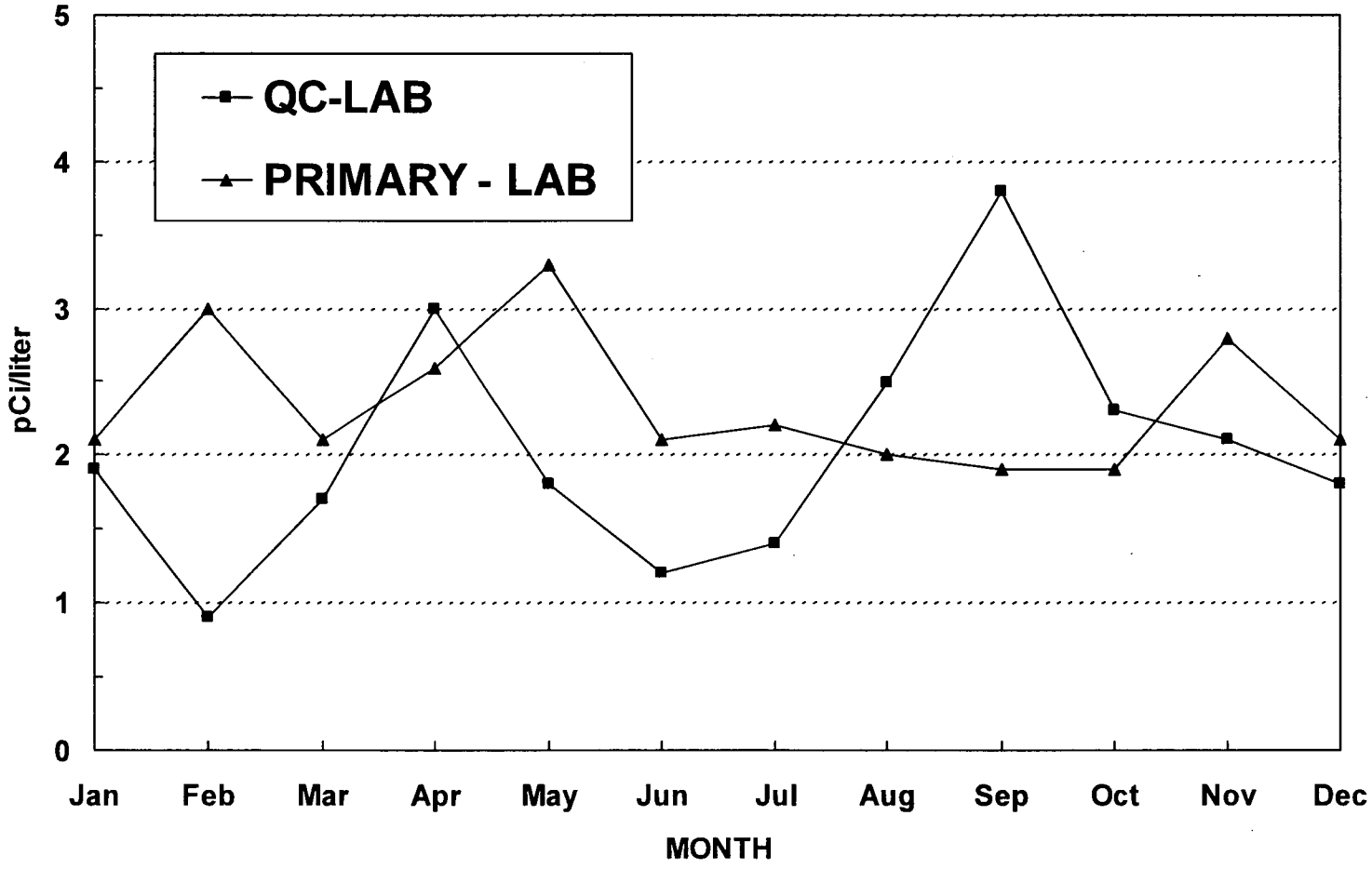

# FIGURE D-2
# WEEKLY GROSS BETA CONCENTRATIONS IN AIR PARTICULATE SAMPLES COLLECTED FROM TMINS LOCATION E1-2Q, 2006

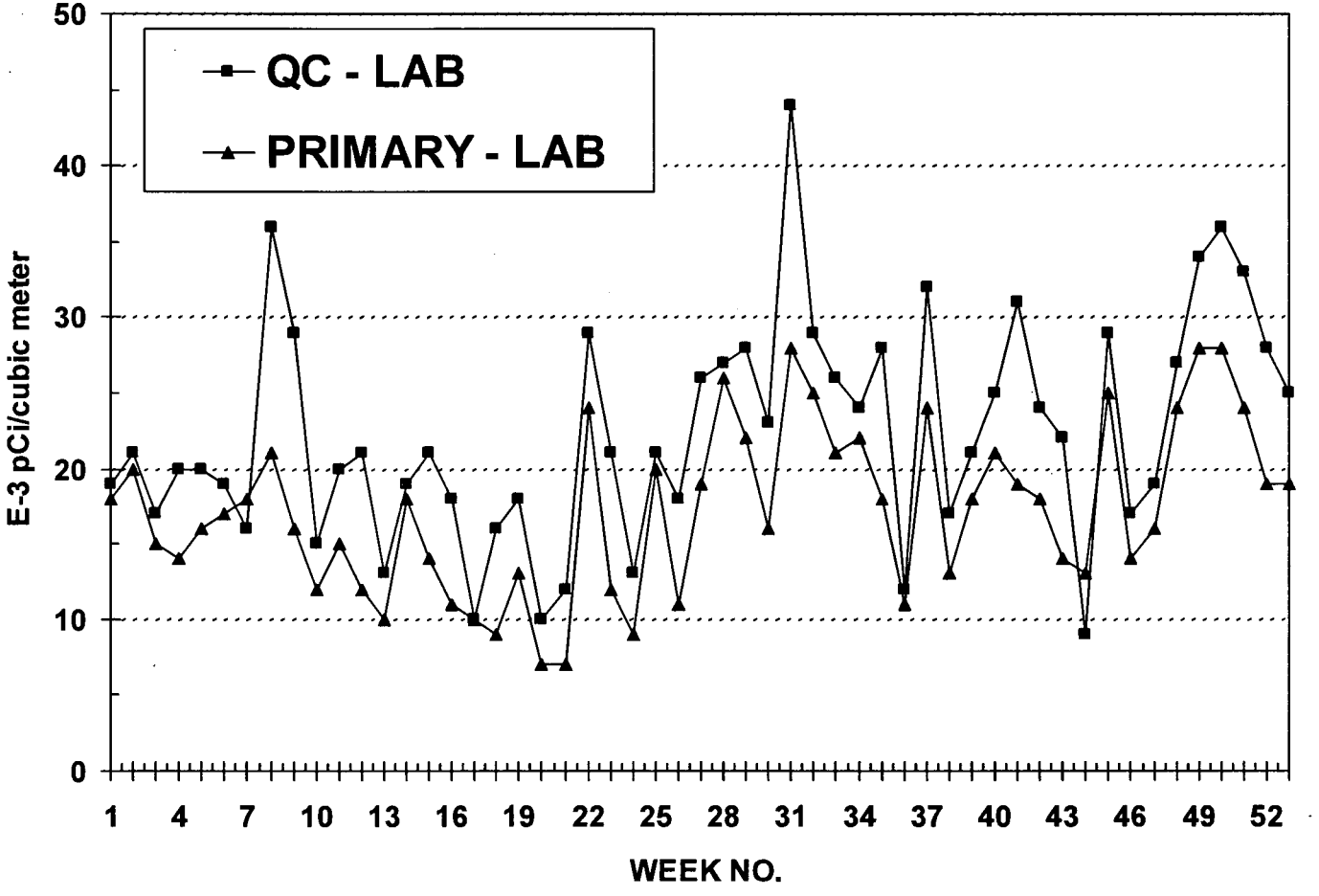

Intentionally left blank

# APPENDIX E

# INTER-LABORATORY COMPARISON PROGRAM

TABLE E-1 ANALYTICS ENVIRONMENTAL RADIOACTIVITY CROSS CHECK PROGRAM
TELEDYNE BROWN ENGINEERING, 2006
(PAGE 1 OF 3)

| Month/Year | Identification Number | Matrix | Nuclide | Units | Reported Value (a) | Known Value (b) | Ratio (c) TBE/Analytics | Evaluation (d) |
|---|---|---|---|---|---|---|---|---|
| March 2006 | E4964-396 | Milk | Sr-89 | pCi/L | 91.5 | 99.2 | 0.92 | A |
| | | | Sr-90 | pCi/L | 12.2 | 10.8 | 1.13 | A |
| | E4965-396 | Milk | I-131 | pCi/L | 74.4 | 78.0 | 0.95 | A |
| | | | Ce-141 | pCi/L | 95.1 | 104 | 0.91 | A |
| | | | Cr-51 | pCi/L | 278 | 280 | 0.99 | A |
| | | | Cs-134 | pCi/L | 103 | 121 | 0.85 | A |
| | | | Cs-137 | pCi/L | 87.6 | 88.8 | 0.99 | A |
| | | | Co-58 | pCi/L | 93.9 | 105 | 0.89 | A |
| | | | Mn-54 | pCi/L | 90.0 | 93.3 | 0.96 | A |
| | | | Fe-59 | pCi/L | 83.0 | 86.6 | 0.96 | A |
| | | | Zn-65 | pCi/L | 178 | 176 | 1.01 | A |
| | | | Co-60 | pCi/L | 118 | 128 | 0.92 | A |
| | E4967-396 | AP | Ce-141 | pCi | 89.9 | 74 | 1.21 | W |
| | | | Cr-51 | pCi | 253 | 200 | 1.27 | W |
| | | | Cs-134 | pCi | 71.5 | 86.1 | 0.83 | A |
| | | | Cs-137 | pCi | 67.5 | 63.3 | 1.07 | A |
| | | | Co-58 | pCi | 79.7 | 74.6 | 1.07 | A |
| | | | Mn-54 | pCi | 74.9 | 67 | 1.12 | A |
| | | | Fe-59 | pCi | 75.5 | 61.8 | 1.22 | W |
| | | | Zn-65 | pCi | 146 | 126 | 1.16 | A |
| | | | Co-60 | pCi | 91.2 | 91 | 1.00 | A |
| | E4966-396 | Charcoal | I-131 | pCi | 87.4 | 86.2 | 1.01 | A |
| June 2006 | E5018-396 | Milk | Sr-89 | pCi/L | 118 | 129 | 0.91 | A |
| | | | Sr-90 | pCi/L | 9.29 | 9.74 | 0.95 | A |
| | E5019-396 | Milk | I-131 | pCi/L | 49.9 | 63.2 | 0.79 | W |
| | | | Ce-141 | pCi/L | 174 | 184 | 0.95 | A |
| | | | Cr-51 | pCi/L | 266 | 259 | 1.03 | A |
| | | | Cs-134 | pCi/L | 111 | 127 | 0.88 | A |
| | | | Cs-137 | pCi/L | 116 | 117 | 0.99 | A |
| | | | Co-58 | pCi/L | 101 | 100 | 1.01 | A |
| | | | Mn-54 | pCi/L | 144 | 146 | 0.98 | A |
| | | | Fe-59 | pCi/L | 96.7 | 93.6 | 1.03 | A |
| | | | Zn-65 | pCi/L | 182 | 185 | 0.98 | A |
| | | | Co-60 | pCi/L | 126 | 129 | 0.98 | A |
| | E5021-396 | AP | Ce-141 | pCi | 113 | 124 | 0.91 | A |
| | | | Cr-51 | pCi | 176 | 174 | 1.01 | A |
| | | | Cs-134 | pCi | 63.7 | 85.1 | 0.75 | W |
| | | | Cs-137 | pCi | 76.8 | 79.0 | 0.97 | A |
| | | | Co-58 | pCi | 63.1 | 67.4 | 0.94 | A |
| | | | Mn-54 | pCi | 102 | 99 | 1.04 | A |
| | | | Fe-59 | pCi | 64.6 | 62.9 | 1.03 | A |
| | | | Zn-65 | pCi | 131 | 125 | 1.05 | A |
| | | | Co-60 | pCi | 81.6 | 86.5 | 0.94 | A |
| | E5020-396 | Charcoal | I-131 | pCi | 65.4 | 65.9 | 0.99 | A |

TABLE E-1 ANALYTICS ENVIRONMENTAL RADIOACTIVITY CROSS CHECK PROGRAM
TELEDYNE BROWN ENGINEERING, 2006
(PAGE 2 OF 3)

| Month/Year | Identification Number | Matrix | Nuclide | Units | Reported Value (a) | Known Value (b) | Ratio (c) TBE/Analytics | Evaluation (d) |
|---|---|---|---|---|---|---|---|---|
| September 2006 | E5120-396 | Milk | Sr-89 | pCi/L | 90.3 | 89.2 | 1.01 | A |
| | | | Sr-90 | pCi/L | 11.6 | 12.4 | 0.94 | A |
| | E5121-396 | Milk | I-131 | pCi/L | 67.8 | 73.8 | 0.92 | A |
| | | | Ce-141 | pCi/L | 85.0 | 86.0 | 0.99 | A |
| | | | Cr-51 | pCi/L | 263 | 282 | 0.93 | A |
| | | | Cs-134 | pCi/L | 74.7 | 85.0 | 0.88 | A |
| | | | Cs-137 | pCi/L | 172 | 175 | 0.98 | A |
| | | | Co-58 | pCi/L | 107 | 109 | 0.98 | A |
| | | | Mn-54 | pCi/L | 110 | 113 | 0.98 | A |
| | | | Fe-59 | pCi/L | 46.6 | 43.7 | 1.07 | A |
| | | | Zn-65 | pCi/L | 144 | 145 | 0.99 | A |
| | | | Co-60 | pCi/L | 127 | 134 | 0.95 | A |
| | E5123-396 | AP | Ce-141 | pCi | 67.1 | 66.4 | 1.01 | A |
| | | | Cr-51 | pCi | 223 | 217 | 1.03 | A |
| | | | Cs-134 | pCi | 51.7 | 65.6 | 0.79 | W |
| | | | Cs-137 | pCi | 134 | 135.0 | 0.99 | A |
| | | | Co-58 | pCi | 84.8 | 84.3 | 1.01 | A |
| | | | Mn-54 | pCi | 95.2 | 87 | 1.10 | A |
| | | | Fe-59 | pCi | 41.6 | 33.7 | 1.23 | W |
| | | | Zn-65 | pCi | 123 | 112 | 1.10 | A |
| | | | Co-60 | pCi | 98.9 | 103 | 0.96 | A |
| | | | Co-57 | pCi | 0.922 | (1) | NA | NA |
| | E5122-396 | Charcoal | I-131 | pCi | 77.7 | 90.7 | 0.86 | A |
| December 2006 | E5172-396 | Milk | Sr-89 | pCi/L | 72.4 | 72.0 | 1.01 | A |
| | | | Sr-90 | pCi/L | 7.05 | 5.90 | 1.19 | A |
| | E5173-396 | Milk | I-131 | pCi/L | 71.9 | 70.8 | 1.02 | A |
| | | | Ce-141 | pCi/L | 268 | 294 | 0.91 | A |
| | | | Cr-51 | pCi/L | 420 | 433 | 0.97 | A |
| | | | Cs-134 | pCi/L | 128 | 147 | 0.87 | A |
| | | | Cs-137 | pCi/L | 231 | 237 | 0.97 | A |
| | | | Co-58 | pCi/L | 82.0 | 83.8 | 0.98 | A |
| | | | Mn-54 | pCi/L | 113 | 111 | 1.02 | A |
| | | | Fe-59 | pCi/L | 79.8 | 79.7 | 1.00 | A |
| | | | Zn-65 | pCi/L | 170 | 164 | 1.04 | A |
| | | | Co-60 | pCi/L | 265 | 281 | 0.94 | A |
| | E5175-396 | AP | Ce-141 | pCi | 220 | 210 | 1.05 | A |
| | | | Cr-51 | pCi | 343 | 309 | 1.11 | A |
| | | | Cs-134 | pCi | 90.8 | 105 | 0.86 | A |
| | | | Cs-137 | pCi | 185 | 169.0 | 1.09 | A |
| | | | Co-58 | pCi | 65.0 | 59.7 | 1.09 | A |
| | | | Mn-54 | pCi | 90.6 | 79 | 1.15 | A |
| | | | Fe-59 | pCi | 70.7 | 56.7 | 1.25 | W |
| | | | Zn-65 | pCi | 136 | 117 | 1.16 | A |
| | | | Co-60 | pCi | 208 | 200 | 1.04 | A |

**TABLE E-1** **ANALYTICS ENVIRONMENTAL RADIOACTIVITY CROSS CHECK PROGRAM**
**TELEDYNE BROWN ENGINEERING, 2006**
**(PAGE 3 OF 3)**

| Month/Year | Identification Number | Matrix | Nuclide | Units | Reported Value (a) | Known Value (b) | Ratio (c) TBE/Analytics | Evaluation (d) |
|---|---|---|---|---|---|---|---|---|
| December 2006 | E5174-396 | Charcoal | I-131 | pCi | 77.4 | 85.4 | 0.91 | A |

*(1) Impurity detected but not measured by Analytics.*
*(a) Teledyne Brown Engineering reported result.*
*(b) The Analytics known value is equal to 100% of the parameter present in the standard as determined by gravimetric and/or volumetric measurements made during standard preparation.*
*(c) Ratio of Teledyne Brown Engineering to Analytics results.*
*(d) Analytics evaluation based on TBE internal QC limits: A= Acceptable. Reported result falls within ratio limits of 0.80-1.20. W-Acceptable with warning. Reported result falls within 0.70-0.80 or 1.20-1.30. N = Not Acceptable. Reported result falls outside the ratio limits of < 0.70 and > 1.30.*

TABLE E-2 ERA ENVIRONMENTAL RADIOACTIVITY CROSS CHECK PROGRAM
TELEDYNE BROWN ENGINEERING, 2006
(PAGE 1 OF 1)

| Month/Year | Identification Number | Media | Nuclide | Units | Reported Value (a) | Known Value (b) | Control Limits | Evaluation (c) |
|---|---|---|---|---|---|---|---|---|
| May 2006 | Rad 65 | Water | Sr-89 | pCi/L | 30.2 | 32.4 | 23.6 - 41.1 | A |
| | | | Sr-90 | pCi/L | 8.74 | 9.00 | 0.340 - 17.7 | A |
| | | | Ba-133 | pCi/L | 10.9 | 10.0 | 1.34 - 18.7 | A |
| | | | Cs-134 | pCi/L | 39.7 | 43.4 | 34.7 - 52.1 | A |
| | | | Cs-137 | pCi/L | 199 | 214 | 195 - 233 | A |
| | | | Co-60 | pCi/L | 111 | 113.0 | 103 - 123 | A |
| | | | Zn-65 | pCi/L | 146 | 152 | 126 - 178 | A |
| | | | Gr-A | pCi/L | 22.9 | 21.3 | 12.1 - 30.5 | A |
| | | | Gr-B | pCi/L | 23.7 | 23.0 | 14.3 - 31.7 | A |
| | | | Ra-226 | pCi/L | 2.64 | 3.02 | 2.23 - 3.81 | A |
| | | | U-Nat | pCi/L | 74.9 | 69.1 | 57.1 - 81.1 | A |
| | | | H-3 | pCi/L | 7950 | 8130 | 6720 - 9540 | A |
| | Rad 65 | Water | I-131 | pCi/L | 18.2 | 19.1 | 13.9 - 24.3 | A |
| November 2006 | Rad 67 | Water | Sr-89 | pCi/L | 40.0 | 39.9 | 31.2 - 48.6 | A |
| | | | Sr-90 | pCi/L | 16.2 | 16.0 | 7.34 - 24.7 | A |
| | | | Ba-133 | pCi/L | 65.0 | 70.2 | 58.1 - 82.3 | A |
| | | | Cs-134 | pCi/L | 27.4 | 29.9 | 21.2 - 38.6 | A |
| | | | Cs-137 | pCi/L | 74.4 | 78.2 | 69.5 - 86.9 | A |
| | | | Co-60 | pCi/L | 61.6 | 62.3 | 53.6 - 71.0 | A |
| | | | Zn-65 | pCi/L | 277 | 277 | 229 - 325 | A |
| | | | Gr-A | pCi/L | 23.3 | 28.7 | 16.3 - 41.1 | A |
| | | | Gr-B | pCi/L | 22.0 | 20.9 | 12.2 - 29.6 | A |
| | | | U-Nat | pCi/L | 3.18 | 3.20 | 0.00 - 8.40 | A |
| | | | H-3 | pCi/L | 2930 | 3050 | 2430 - 3670 | A |
| | | Water | I-131 | pCi/L | 19.8 | 22.1 | 16.9 - 27.3 | A |

*(a) Teledyne Brown Engineering reported result.*
*(b) The ERA known value is equal to 100% of the parameter present in the standard as determined by gravimetric and/or volumetric measurements made during standard preparation.*
*(c) ERA evaluation: A=acceptable. Reported result falls within the Warning Limits. NA=not acceptable. Reported result falls outside of the Control Limits. CE=check for Error. Reported result falls within the Control Limits and outside of the Warning Limit.*

TABLE E-3 DOE'S MIXED ANALYTE PERFORMANCE EVALUATION PROGRAM (MAPEP)
TELEDYNE BROWN ENGINEERING, 2006
(PAGE 1 OF 3)

| Month/Year | Identification Number | Media | Nuclide | Units | Reported Value (a) | Known Value (b) | Acceptance Range | Evaluation (c) |
|---|---|---|---|---|---|---|---|---|
| January 2006 | 06-MaW15 | Water | Am-241 | Bq/L | 1.29 | 1.30 | 0.91 - 1.69 | A |
| | | | Cs-134 | Bq/L | 79.2 | 95.1 | 66.57 - 123.63 | A |
| | | | Cs-137 | Bq/L | -0.188 | | | A |
| | | | Co-57 | Bq/L | 151 | 166.12 | 116.28 - 215.96 | A |
| | | | Co-60 | Bq/L | 141 | 153.50 | 107.45 - 199.55 | A |
| | | | H-3 | Bq/L | 988 | 952.01 | 666.41 - 1237.61 | A |
| | | | Fe-55 | Bq/L | 106.0 | 129.60 | 90.72 - 168.48 | A |
| | | | Mn-54 | Bq/L | 297 | 315.00 | 220.50 - 409.50 | A |
| | | | Ni-63 | Bq/L | 61.5 | 60.34 | 44.24 - 78.44 | A |
| | | | Pu-238 | Bq/L | 0.961 | 0.91 | 0.64 - 1.18 | A |
| | | | Pu-239/240 | Bq/L | 0.00965 | 0.00710 | (1) | A |
| | | | Sr-90 | Bq/L | 12.6 | 13.16 | 9.21- 17.11 | A |
| | | | Tc-99 | Bq/L | 22.5 | 23.38 | 16.37 - 30.39 | A |
| | | | U-234/233 | Bq/L | 2.20 | 2.09 | 1.46 - 2.72 | A |
| | | | U-238 | Bq/L | 2.23 | 2.17 | 1.52 - 2.82 | A |
| | | | Zn-65 | Bq/L | 219 | 228.16 | 159.71 - 296.61 | A |
| | 06-GrW15 | Water | Gr-A | Bq/L | 0.575 | 0.581 | >0.0 - 1.162 | A |
| | | | Gr-B | Bq/L | 1.52 | 1.13 | 0.56 - 1.70 | A |
| | 06-MaS15 | Soil | Am-241 | Bq/kg | 48.8 | 57.08 | 39.96 - 74.20 | A |
| | | | Cs-134 | Bq/kg | 15.9 | | | N (1) |
| | | | Cs-137 | Bq/kg | 370 | 339.69 | 237.78 - 441.60 | A |
| | | | Co-57 | Bq/kg | 667 | 656.29 | 459.40 - 853.18 | A |
| | | | Co-60 | Bq/kg | 478 | 447.10 | 312.97 - 581.23 | A |
| | | | Mn-54 | Bq/kg | 384 | 346.77 | 242.74 - 450.80 | A |
| | | | Ni-63 | Bq/kg | 394 | 323.51 | 226.46 - 420.56 | W |
| | | | K-40 | Bq/kg | 667 | 604 | 423 - 785 | A |
| | | | Sr-90 | Bq/kg | 253 | 314.35 | 220.04 - 408.66 | A |
| | | | Tc-99 | Bq/kg | 146 | 154.76 | 108.33 - 201.19 | A |
| | | | Zn-65 | Bq/kg | 740 | 657.36 | 460.15 - 854.57 | A |
| | 06-RdF15 | AP | Am-241 | Bq/sample | 0.0850 | 0.093 | 0.065 - 0.121 | A |
| | | | Cs-134 | Bq/sample | 2.34 | 2.934 | 2.054 - 3.814 | A |
| | | | Cs-137 | Bq/sample | 2.45 | 2.531 | 1.772 - 3.290 | A |
| | | | Co-57 | Bq/sample | 3.87 | 4.096 | 2.867 - 5.325 | A |
| | | | Co-60 | Bq/sample | 2.12 | 2.186 | 1.530 - 2.842 | A |
| | | | Mn-54 | Bq/sample | 0.0206 | | | A |
| | | | Pu-238 | Bq/sample | 0.0766 | 0.067 | 0.047 - 0.087 | A |
| | | | Pu-239/240 | Bq/sample | 0.00520 | 0.00041 | (1) | A |
| | | | Sr-90 | Bq/sample | 0.761 | 0.792 | 0.554 - 1.030 | A |
| | | | U-234/233 | Bq/sample | 0.0217 | 0.020 | 0.014 - 0.026 | A |
| | | | U-238 | Bq/sample | 0.0220 | 0.021 | 0.015 - 0.027 | A |
| | | | Zn-65 | Bq/sample | 3.86 | 3.423 | 2.396 - 4.450 | A |
| | 06-GrF15 | AP | Gr-A | Bq/sample | 0.257 | 0.361 | >0.0 - 0.722 | A |
| | | | Gr-B | Bq/sample | 0.398 | 0.481 | 0.241 - 0.722 | A |

TABLE E-3 DOE'S MIXED ANALYTE PERFORMANCE EVALUATION PROGRAM (MAPEP)
TELEDYNE BROWN ENGINEERING, 2006
(PAGE 2 OF 3)

| Month/Year | Identification Number | Media | Nuclide | Units | Reported Value (a) | Known Value (b) | Acceptance Range | Evaluation (c) |
|---|---|---|---|---|---|---|---|---|
| January 2006 | 06-RdV15 | Vegetation | Am-241 | Bq/sample | 0.156 | 0.156 | 0.109 - 0.203 | A |
| | | | Cs-134 | Bq/sample | 0.369 | | | A |
| | | | Cs-137 | Bq/sample | 3.15 | 3.074 | 2.152 - 3.996 | A |
| | | | Co-57 | Bq/sample | 10.1 | 8.578 | 6.005 - 11.151 | A |
| | | | Co-60 | Bq/sample | 4.69 | 4.520 | 3.164 - 5.876 | A |
| | | | Mn-54 | Bq/sample | 6.53 | 6.247 | 4.373 - 8.121 | A |
| | | | Pu-238 | Bq/sample | 0.183 | 0.137 | 0.096 - 0.178 | N (2) |
| | | | Pu-239/240 | Bq/sample | 0.111 | 0.164 | 0.115 - 0.213 | N (2) |
| | | | Sr-90 | Bq/sample | 2.22 | 1.561 | 1.093 - 2.029 | N (2) |
| | | | U-234/233 | Bq/sample | 0.208 | 0.208 | 0.146 - 0.270 | A |
| | | | U-238 | Bq/sample | 0.176 | 0.216 | 0.151 - 0.281 | A |
| | | | Zn-65 | Bq/sample | 10.5 | 9.798 | 6.859 - 12.737 | A |
| July 2006 | 06-MaW16 | Water | Am-241 | Bq/L | 2.09 | 2.31 | 1.62 - 3.00 | A |
| | | | Cs-134 | Bq/L | 99.8 | 112.82 | 78.98 - 146.66 | A |
| | | | Cs-137 | Bq/L | 191 | 196.14 | 137.30 - 254.98 | A |
| | | | Co-57 | Bq/L | 203 | 213.08 | 149.16 - 277.00 | A |
| | | | Co-60 | Bq/L | 46.2 | 47.5 | 33.2 - 61.8 | A |
| | | | H-3 | Bq/L | 471 | 428.85 | 300.20 - 557.50 | A |
| | | | Fe-55 | Bq/L | 173 | 165.4 | 115.8 - 215.0 | A |
| | | | Ni-63 | Bq/L | 109 | 118.62 | 83.03 - 154.21 | A |
| | | | Pu-238 | Bq/L | 1.50 | 1.39 | 0.97 - 1.81 | A |
| | | | Pu-239/240 | Bq/L | 2.01 | 1.94 | 1.36 - 2.52 | A |
| | | | Sr-90 | Bq/L | 13.7 | 15.69 | 10.98- 20.40 | A |
| | | | Tc-99 | Bq/L | 29.0 | 27.15 | 19.00 - 35.29 | A |
| | | | U-234/233 | Bq/L | 2.19 | 2.15 | 1.50 - 2.80 | A |
| | | | U-238 | Bq/L | 2.25 | 2.22 | 1.55 - 2.89 | A |
| | | | Zn-65 | Bq/L | 178 | 176.37 | 123.46 - 229.28 | A |
| | 06-GrW16 | Water | Gr-A | Bq/L | 1.52 | 1.033 | >0.0 - 2.066 | A |
| | | | Gr-B | Bq/L | 1.18 | 1.03 | 0.52 - 1.54 | A |
| | 06-MaS16 | Soil | Am-241 | Bq/kg | 83.6 | 105.47 | 73.83 - 137.11 | W |
| | | | Cs-134 | Bq/kg | 393 | 452.13 | 316.49 - 587.77 | A |
| | | | Cs-137 | Bq/kg | 522 | 525.73 | 368.01 - 683.45 | A |
| | | | Co-57 | Bq/kg | 636 | 676.33 | 473.43 - 879.23 | A |
| | | | Co-60 | Bq/kg | 3.78 | 1.98 | | A (3) |
| | | | Mn-54 | Bq/kg | 598 | 594.25 | 415.98 - 772.52 | A |
| | | | Ni-63 | Bq/kg | 571 | 627.3 | 470.6 - 874.0 | A |
| | | | Pu-238 | Bq/kg | 71.2 | 82 | 57 - 107 | A |
| | | | Pu-239240 | Bq/kg | 0.487 | 0.93 | | A (3) |
| | | | K-40 | Bq/kg | 615 | 604 | 423 - 785 | A |
| | | | Sr-90 | Bq/kg | 178 | 223.3 | 156.3 - 290.3 | W |
| | | | Tc-99 | Bq/kg | 175 | 218.01 | 152.61 - 283.41 | A |
| | | | U-234/233 | Bq/kg | 119 | 152.44 | 106.71 - 198.17 | W |
| | | | U-238 | Bq/kg | 115 | 158.73 | 111.11 -206.35 | W |
| | | | Zn-65 | Bq/kg | 937 | 903.61 | 632.53 - 1174.69 | A |

TABLE E-3 DOE'S MIXED ANALYTE PERFORMANCE EVALUATION PROGRAM (MAPEP)
TELEDYNE BROWN ENGINEERING, 2006
(PAGE 3 OF 3)

| Month/Year | Identification Number | Media | Nuclide | Units | Reported Value (a) | Known Value (b) | Acceptance Range | Evaluation (c) |
|---|---|---|---|---|---|---|---|---|
| July 2006 | 06-RdF16 | AP | Am-241 | Bq/sample | 0.124 | 0.142 | 0.099 - 0.185 | A |
| | | | Cs-134 | Bq/sample | 2.62 | 3.147 | 2.203 - 4.091 | A |
| | | | Cs-137 | Bq/sample | 1.98 | 1.805 | 1.263 - 2.346 | A |
| | | | Co-57 | Bq/sample | 2.65 | 2.582 | 1.807 - 3.357 | A |
| | | | Co-60 | Bq/sample | 1.63 | 1.577 | 1.104 - 2.050 | A |
| | | | Mn-54 | Bq/sample | 2.10 | 1.92 | 1.34 - 2.50 | A |
| | | | Pu-238 | Bq/sample | 0.118 | 0.118 | 0.083 - 0.153 | A |
| | | | Pu-239/240 | Bq/sample | 0.00822 | NA | | A |
| | | | Sr-90 | Bq/sample | 0.549 | 0.62 | 0.43 - 0.81 | A |
| | | | U-234/233 | Bq/sample | 0.140 | 0.134 | 0.094 - 0.174 | A |
| | | | U-238 | Bq/sample | 0.136 | 0.139 | 0.097 - 0.181 | A |
| | | | Zn-65 | Bq/sample | -0.163 | NA | | A |
| | 06-GrF16 | AP | Gr-A | Bq/sample | 0.134 | 0.290 | >0.0 - 0.580 | A |
| | | | Gr-B | Bq/sample | 0.358 | 0.359 | 0.180 - 0.538 | A |

*(1) False positive test*

*(2) Evaluated as a false positive by MAPEP although we considered the result a non-detect due to the peak not being identified by the gamma software. For Cs-134, MAPEP suggests the Bi-214 is not being differentiated from the Cs-134 peak. See email attached with MAPEP results in Appendix A. NCR 06-07.*

*(3) Sr samples analyzed in triplicate and one high result of 2.43 pCi/kg biased the submitted results on the high side. We were unable to determine the cause for the higher result. Since we do not analyze vegetation for isotpic Pu, no NCR was initiated for the Pu failure. MAPEP suggest pyrosulfate fusion preparation prior to analysis for isotopic Pu in vegetation samples.*

*(4) Not detected, reported a statistically zero result. (False positive test)*

*(a) Teledyne Brown Engineering reported result.*

*(b) The MAPEP known value is equal to 100% of the parameter present in the standard as determined by gravimetric and/or volumetric measurements made during standard preparation.*

*(c) DOE/MAPEP evaluation: A=acceptable, W=acceptable with warning, N=not acceptable.*

**TABLE E-4** **ERA[a] STATISTICAL SUMMARY PROFICIENCY TESTING PROGRAM**
**ENVIRONMENTAL, INC., 2006**

(Page 1 of 2)

| Lab Code | Date | Analysis | Concentration (pCi/L) Laboratory Result[b] | ERA Result[c] | Control Limits | Acceptance |
|---|---|---|---|---|---|---|
| STW-1078 | 01/16/06 | Sr-89 | 49.9 ± 3.5 | 50.2 | 41.5 - 58.9 | Pass |
| STW-1078 | 01/16/06 | Sr-90 | 31.5 ± 1.5 | 30.7 | 22.0 - 39.4 | Pass |
| STW-1079 | 01/16/06 | Ba-133 | 86.5 ± 4.1 | 95.0 | 78.6 - 111.0 | Pass |
| STW-1079 | 01/16/06 | Co-60 | 96.3 ± 4.1 | 95.3 | 86.6 - 104.0 | Pass |
| STW-1079 | 01/16/06 | Cs-134 | 22.6 ± 3.0 | 23.1 | 14.4 - 31.8 | Pass |
| STW-1079 | 01/16/06 | Cs-137 | 109.0 ± 5.9 | 111.0 | 101.0 - 121.0 | Pass |
| STW-1079 | 01/16/06 | Zn-65 | 198.0 ± 11.2 | 192.0 | 159.0 - 225.0 | Pass |
| STW-1080 | 01/16/06 | Gr. Alpha | 10.8 ± 1.4 | 9.6 | 1.0 - 18.3 | Pass |
| STW-1080 | 01/16/06 | Gr. Beta | 56.9 ± 1.9 | 61.9 | 44.6 - 79.2 | Pass |
| STW-1081 | 01/16/06 | Ra-226 | 4.3 ± 0.4 | 4.6 | 3.4 - 5.8 | Pass |
| STW-1081 | 01/16/06 | Ra-228 | 7.1 ± 1.8 | 6.6 | 3.7 - 9.5 | Pass |
| STW-1081 | 01/16/06 | Uranium | 20.7 ± 0.5 | 22.1 | 16.9 - 27.3 | Pass |
| STW-1088 | 04/10/06 | Sr-89 | 29.0 ± 1.8 | 32.4 | 23.7 - 41.1 | Pass |
| STW-1088 | 04/10/06 | Sr-90 | 8.7 ± 1.0 | 9.0 | 0.3 - 17.7 | Pass |
| STW-1089 | 04/10/06 | Ba-133 | 10.3 ± 0.4 | 10.0 | 1.3 - 18.7 | Pass |
| STW-1089 | 04/10/06 | Co-60 | 114.0 ± 2.8 | 113.0 | 103.0 - 123.0 | Pass |
| STW-1089 | 04/10/06 | Cs-134 | 41.9 ± 1.4 | 43.4 | 34.7 - 52.1 | Pass |
| STW-1089 | 04/10/06 | Cs-137 | 208.0 ± 1.1 | 214.0 | 195.0 - 233.0 | Pass |
| STW-1089 | 04/10/06 | Zn-65 | 154.0 ± 0.8 | 152.0 | 126.0 - 178.0 | Pass |
| STW-1090 | 04/10/06 | Gr. Alpha | 13.4 ± 1.1 | 21.3 | 12.1 - 30.5 | Pass |
| STW-1090 | 04/10/06 | Gr. Beta | 27.7 ± 2.1 | 23.0 | 14.3 - 31.7 | Pass |
| STW-1091 | 04/10/06 | I-131 | 22.0 ± 0.3 | 19.1 | 13.9 - 24.3 | Pass |
| STW-1092 | 04/10/06 | H-3 | 7960.0 ± 57.0 | 8130.0 | 6720.0 - 9540.0 | Pass |
| STW-1092 | 04/10/06 | Ra-226 | 2.9 ± 0.4 | 3.0 | 2.2 - 3.8 | Pass |
| STW-1092 | 04/10/06 | Ra-228 | 20.9 ± 1.2 | 19.1 | 10.8 - 27.4 | Pass |
| STW-1092 | 04/10/06 | Uranium | 68.6 ± 3.4 | 69.1 | 57.1 - 81.1 | Pass |
| STW-1094 | 07/10/06 | Sr-89 | 15.9 ± 0.7 | 19.7 | 11.0 - 28.4 | Pass |
| STW-1094 | 07/10/06 | Sr-90 | 24.3 ± 0.4 | 25.9 | 17.2 - 34.6 | Pass |
| STW-1095 | 07/10/06 | Ba-133 | 94.9 ± 8.9 | 88.1 | 72.9 - 103.0 | Pass |
| STW-1095 | 07/10/06 | Co-60 | 104.0 ± 1.8 | 99.7 | 91.0 - 108.0 | Pass |
| STW-1095 | 07/10/06 | Cs-134 | 48.7 ± 1.3 | 54.1 | 45.4 - 62.8 | Pass |
| STW-1095 | 07/10/06 | Cs-137 | 236.0 ± 3.0 | 238.0 | 217.0 - 259.0 | Pass |
| STW-1095 | 07/10/06 | Zn-65 | 126.0 ± 8.0 | 121.0 | 100.0 - 142.0 | Pass |
| STW-1096 | 07/10/06 | Gr. Alpha | 10.9 ± 1.0 | 10.0 | 1.3 - 18.6 | Pass |
| STW-1096 | 07/10/06 | Gr. Beta | 9.7 ± 0.4 | 8.9 | 0.2 - 17.5 | Pass |
| STW-1097 | 07/10/06 | Ra-226 | 11.0 ± 0.5 | 10.7 | 7.9 - 13.5 | Pass |
| STW-1097 | 07/10/06 | Ra-228 | 12.2 ± 0.8 | 10.7 | 6.1 - 15.3 | Pass |
| STW-1097 | 07/10/06 | Uranium | 43.4 ± 0.1 | 40.3 | 33.3 - 47.3 | Pass |

**TABLE E-4** **ERA[a] STATISTICAL SUMMARY PROFICIENCY TESTING PROGRAM ENVIRONMENTAL, INC., 2006**

(Page 2 of 2)

| Lab Code | Date | Analysis | Concentration (pCi/L) Laboratory Result[b] | ERA Result[c] | Control Limits | Acceptance |
|---|---|---|---|---|---|---|
| STW-1104 | 10/06/06 | Sr-89 | 38.4 ± 1.3 | 39.9 | 31.2 - 45.7 | Pass |
| STW-1104 | 10/06/06 | Sr-90 | 15.5 ± 0.5 | 16.0 | 7.3 - 24.7 | Pass |
| STW-1105 | 10/06/06 | Ba-133 | 64.9 ± 2.8 | 70.2 | 58.1 - 82.3 | Pass |
| STW-1105 | 10/06/06 | Co-60 | 61.6 ± 1.0 | 62.3 | 53.6 - 71.0 | Pass |
| STW-1105 | 10/06/06 | Cs-134 | 29.0 ± 0.9 | 29.9 | 21.2 - 38.6 | Pass |
| STW-1105 | 10/06/06 | Cs-137 | 77.8 ± 2.4 | 78.2 | 69.5 - 86.9 | Pass |
| STW-1105 | 10/06/06 | Zn-65 | 293.0 ± 2.4 | 277.0 | 229.0 - 325.0 | Pass |
| STW-1106 | 10/06/06 | Gr. Alpha | 23.9 ± 2.5 | 28.7 | 16.3 - 41.1 | Pass |
| STW-1106 | 10/06/06 | Gr. Beta | 23.7 ± 1.4 | 20.9 | 12.2 - 29.6 | Pass |
| STW-1107 [d] | 10/06/06 | I-131 | 28.4 ± 1.2 | 22.1 | 16.9 - 27.3 | Fail |
| STW-1108 | 10/06/06 | Ra-226 | 14.5 ± 0.5 | 14.4 | 10.7 - 18.1 | Pass |
| STW-1108 | 10/06/06 | Ra-228 | 6.6 ± 0.4 | 5.9 | 3.3 - 8.4 | Pass |
| STW-1108 | 10/06/06 | Uranium | 2.9 ± 0.1 | 3.2 | 0.0 - 8.4 | Pass |
| STW-1109 | 10/06/06 | H-3 | 3000.0 ± 142.0 | 3050.0 | 2430.0 - 3670.0 | Pass |

[a] Results obtained by Environmental, Inc., Midwest Laboratory as a participant in the crosscheck program for proficiency testing in drinking water conducted by Environmental Resources Associates (ERA).

[b] Unless otherwise indicated, the laboratory result is given as the mean ± standard deviation for three determinations.

[c] Results are presented as the known values, expected laboratory precision (1 sigma, 1 determination) and control limits as provided by ERA.

[d] The reported result was an average of three analyses, results ranged from 25.36 to 29.23 pCi/L. A fourth analysis was performed, result of analysis, 24.89 pCi/L.

**TABLE E-5 DOE'S MIXED ANALYTE PERFORMANCE EVALUATION PROGRAM (MAPEP)[a] ENVIRONMENTAL, INC., 2006**

(Page 1 of 3)

| Lab Code[c] | Date | Analysis | Concentration [b] Laboratory result | Known Activity | Control Limits [d] | Acceptance |
|---|---|---|---|---|---|---|
| STVE-1082 | 01/01/06 | Am-241 | 0.16 ± 0.06 | 0.16 | 0.11 - 0.20 | Pass |
| STVE-1082 | 01/01/06 | Co-57 | 10.40 ± 0.20 | 8.58 | 6.00 - 11.15 | Pass |
| STVE-1082 | 01/01/06 | Co-60 | 5.00 ± 0.20 | 4.52 | 3.16 - 5.88 | Pass |
| STVE-1082 [e] | 01/01/06 | Cs-134 | < 0.20 | 0.00 | | Pass |
| STVE-1082 | 01/01/06 | Cs-137 | 3.40 ± 0.20 | 3.07 | 2.15 - 4.00 | Pass |
| STVE-1082 | 01/01/06 | Mn-54 | 6.90 ± 0.20 | 6.25 | 4.37 - 8.12 | Pass |
| STVE-1082 [f] | 01/01/06 | Pu-238 | 0.08 ± 0.03 | 0.14 | 0.10 - 0.18 | Fail |
| STVE-1082 | 01/01/06 | Pu-239/40 | 0.17 ± 0.03 | 0.16 | 0.11 - 0.21 | Pass |
| STVE-1082 | 01/01/06 | Sr-90 | 1.40 ± 0.20 | 1.56 | 1.09 - 2.03 | Pass |
| STVE-1082 | 01/01/06 | U-233/4 | 0.24 ± 0.05 | 0.21 | 0.15 - 0.27 | Pass |
| STVE-1082 | 01/01/06 | U-238 | 0.19 ± 0.04 | 0.22 | 0.15 - 0.28 | Pass |
| STVE-1082 | 01/01/06 | Zn-65 | 11.10 ± 0.50 | 9.80 | 6.86 - 12.74 | Pass |
| STSO-1083 | 01/01/06 | Am-241 | 54.60 ± 5.50 | 57.08 | 39.96 - 74.20 | Pass |
| STSO-1083 | 01/01/06 | Co-57 | 762.90 ± 12.70 | 656.29 | 459.40 - 853.18 | Pass |
| STSO-1083 | 01/01/06 | Co-60 | 504.90 ± 3.10 | 447.10 | 312.97 - 581.23 | Pass |
| STSO-1083 [e] | 01/01/06 | Cs-134 | < 1.70 | 0.00 | | Pass |
| STSO-1083 | 01/01/06 | Cs-137 | 406.50 ± 3.70 | 339.69 | 237.78 - 441.60 | Pass |
| STSO-1083 | 01/01/06 | K-40 | 719.20 ± 18.40 | 604.00 | 422.80 - 785.20 | Pass |
| STSO-1083 | 01/01/06 | Mn-54 | 415.60 ± 4.80 | 346.77 | 242.74 - 450.80 | Pass |
| STSO-1083 | 01/01/06 | Ni-63 | 261.40 ± 14.70 | 323.51 | 226.46 - 420.56 | Pass |
| STSO-1083 | 01/01/06 | Pu-238 | 14.60 ± 2.90 | 61.15 | 42.81 - 79.50 | Fail |
| STSO-1083 | 01/01/06 | Pu-239/40 | 14.60 ± 2.40 | 45.85 | 32.09 - 59.61 | Fail |
| STSO-1083 | 01/01/06 | U-233/4 | 13.50 ± 1.70 | 37.00 | 25.90 - 48.10 | Fail |
| STSO-1083 | 01/01/06 | U-238 | 15.40 ± 1.80 | 38.85 | 27.20 - 50.50 | Fail |
| STSO-1083 | 01/01/06 | Zn-65 | 783.40 ± 7.00 | 657.36 | 460.15 - 854.57 | Pass |
| STAP-1084 | 01/01/06 | Gr. Alpha | 0.26 ± 0.02 | 0.36 | 0.00 - 0.72 | Pass |
| STAP-1084 | 01/01/06 | Gr. Beta | 0.51 ± 0.03 | 0.48 | 0.24 - 0.72 | Pass |
| STAP-1085 | 01/01/06 | Am-241 | 0.12 ± 0.02 | 0.09 | 0.07 - 0.12 | Pass |
| STAP-1085 | 01/01/06 | Co-57 | 4.32 ± 0.10 | 4.10 | 2.87 - 5.32 | Pass |
| STAP-1085 | 01/01/06 | Co-60 | 2.24 ± 0.16 | 2.19 | 1.53 - 2.84 | Pass |
| STAP-1085 | 01/01/06 | Cs-134 | 2.96 ± 0.19 | 2.93 | 2.05 - 3.81 | Pass |
| STAP-1085 | 01/01/06 | Cs-137 | 2.64 ± 0.20 | 2.53 | 1.77 - 3.29 | Pass |
| STAP-1085 [f] | 01/01/06 | Pu-238 | 0.03 ± 0.01 | 0.07 | 0.05 - 0.09 | Fail |
| STAP-1085 [e] | 01/01/06 | Pu-239/40 | < 0.01 | 0.00 | | Pass |
| STAP-1085 | 01/01/06 | Sr-90 | 0.77 ± 0.21 | 0.79 | 0.55 - 1.03 | Pass |
| STAP-1085 | 01/01/06 | U-233/4 | 0.03 ± 0.01 | 0.02 | 0.01 - 0.03 | Pass |
| STAP-1085 | 01/01/06 | U-238 | 0.02 ± 0.01 | 0.02 | 0.01 - 0.03 | Pass |
| STAP-1085 | 01/01/06 | Zn-65 | 3.94 ± 0.44 | 3.42 | 2.40 - 4.45 | Pass |

**TABLE E-5 DOE'S MIXED ANALYTE PERFORMANCE EVALUATION PROGRAM (MAPEP)[a]**
**ENVIRONMENTAL, INC., 2006**

(Page 2 of 3)

| | | Concentration [b] | | | | |
|---|---|---|---|---|---|---|
| Lab Code[c] | Date | Analysis | Laboratory result | Known Activity | Control Limits [d] | Acceptance |
| STW-1086 | 01/01/06 | Am-241 | 1.29 ± 0.05 | 1.30 | 0.91 - 1.69 | Pass |
| STW-1086 | 01/01/06 | Co-57 | 177.10 ± 1.00 | 166.12 | 116.28 - 215.96 | Pass |
| STW-1086 | 01/01/06 | Co-60 | 158.30 ± 1.00 | 153.50 | 107.45 - 199.55 | Pass |
| STW-1086 | 01/01/06 | Cs-134 | 96.40 ± 1.50 | 95.10 | 66.57 - 123.63 | Pass |
| STW-1086 [e] | 01/01/06 | Cs-137 | < 0.80 | 0.00 | | Pass |
| STW-1086 | 01/01/06 | Fe-55 | 102.50 ± 18.10 | 129.60 | 90.72 - 168.48 | Pass |
| STW-1086 | 01/01/06 | H-3 | 956.60 ± 16.50 | 952.01 | 666.41 - 1238.00 | Pass |
| STW-1086 | 01/01/06 | Mn-54 | 335.30 ± 2.20 | 315.00 | 220.50 - 409.50 | Pass |
| STW-1086 | 01/01/06 | Ni-63 | 62.90 ± 3.60 | 60.34 | 42.24 - 78.44 | Pass |
| STW-1086 | 01/01/06 | Pu-238 | 0.96 ± 0.07 | 0.91 | 0.70 - 1.30 | Pass |
| STW-1086 [e] | 01/01/06 | Pu-239/40 | < 0.20 | 0.00 | | Pass |
| STW-1086 | 01/01/06 | Sr-90 | 12.80 ± 1.60 | 13.16 | 9.21 - 17.11 | Pass |
| STW-1086 | 01/01/06 | Tc-99 | 22.30 ± 1.20 | 23.38 | 16.37 - 30.39 | Pass |
| STW-1086 | 01/01/06 | U-233/4 | 2.02 ± 0.12 | 2.09 | 1.46 - 2.72 | Pass |
| STW-1086 | 01/01/06 | U-238 | 2.03 ± 0.12 | 2.17 | 1.52 - 2.82 | Pass |
| STW-1086 | 01/01/06 | Zn-65 | 249.50 ± 3.40 | 228.16 | 159.71 - 296.61 | Pass |
| STW-1087 | 01/01/06 | Gr. Alpha | 0.59 ± 0.10 | 0.58 | 0.00 - 1.16 | Pass |
| STW-1087 | 01/01/06 | Gr. Beta | 1.69 ± 0.07 | 1.13 | 0.56 - 1.70 | Pass |
| STVE-1098 [e] | 07/01/06 | Co-57 | < 0.14 | 0.00 | | Pass |
| STVE-1098 [g] | 07/01/06 | Co-60 | 6.89 ± 0.17 | 5.81 | 4.06 - 7.55 | Pass |
| STVE-1098 | 07/01/06 | Cs-134 | 8.46 ± 0.16 | 7.49 | 5.24 - 9.73 | Pass |
| STVE-1098 | 07/01/06 | Cs-137 | 6.87 ± 0.29 | 5.50 | 3.85 - 7.14 | Pass |
| STVE-1098 | 07/01/06 | Mn-54 | 10.36 ± 0.29 | 8.35 | 5.85 - 10.86 | Pass |
| STVE-1098 | 07/01/06 | Zn-65 | 7.46 ± 0.50 | 5.98 | 4.19 - 7.78 | Pass |
| STSO-1099 | 07/01/06 | Am-241 | 130.00 ± 11.60 | 105.47 | 73.83 - 137.11 | Pass |
| STSO-1099 | 07/01/06 | Co-57 | 784.90 ± 3.80 | 676.33 | 473.43 - 879.23 | Pass |
| STSO-1099 | 07/01/06 | Co-60 | 2.10 ± 0.90 | 1.98 | 0.00 - 5.00 | Pass |
| STSO-1099 | 07/01/06 | Cs-134 | 500.70 ± 7.40 | 452.13 | 316.49 - 587.77 | Pass |
| STSO-1099 | 07/01/06 | Cs-137 | 624.20 ± 4.90 | 525.73 | 368.01 - 683.45 | Pass |
| STSO-1099 | 07/01/06 | K-40 | 701.30 ± 3.40 | 604.00 | 423.00 - 785.00 | Pass |
| STSO-1099 | 07/01/06 | Mn-54 | 699.20 ± 5.20 | 594.25 | 415.98 - 772.52 | Pass |
| STSO-1099 | 07/01/06 | Ni-63 | 614.40 ± 17.10 | 672.30 | 470.60 - 874.00 | Pass |
| STSO-1099 | 07/01/06 | Pu-238 | 79.90 ± 5.80 | 82.00 | 57.00 - 107.00 | Pass |
| STSO-1099 [e] | 07/01/06 | Pu-239/40 | < 0.70 | 0.00 | | Pass |
| STSO-1099 | 07/01/06 | U-233/4 | 150.50 ± 5.90 | 152.44 | 106.71 - 198.17 | Pass |
| STSO-1099 | 07/01/06 | U-238 | 151.60 ± 6.00 | 158.73 | 111.11 - 206.35 | Pass |
| STSO-1099 | 07/01/06 | Zn-65 | 1021.90 ± 9.20 | 903.61 | 632.53 - 1175.00 | Pass |

**TABLE E-5 DOE'S MIXED ANALYTE PERFORMANCE EVALUATION PROGRAM (MAPEP)[a] ENVIRONMENTAL, INC., 2006**

(Page 3 of 3)

| | | Concentration [b] | | | | |
|---|---|---|---|---|---|---|
| Lab Code[c] | Date | Analysis | Laboratory result | Known Activity | Control Limits [d] | Acceptance |
| STAP-1100 | 07/01/06 | Am-241 | 0.16 ± 0.03 | 0.14 | 0.10 - 0.19 | Pass |
| STAP-1100 | 07/01/06 | Co-57 | 2.17 ± 0.06 | 2.58 | 1.81 - 3.36 | Pass |
| STAP-1100 | 07/01/06 | Co-60 | 1.38 ± 0.07 | 1.58 | 1.10 - 2.05 | Pass |
| STAP-1100 | 07/01/06 | Cs-134 | 2.52 ± 0.13 | 3.15 | 2.20 - 4.09 | Pass |
| STAP-1100 | 07/01/06 | Cs-137 | 1.64 ± 0.08 | 1.81 | 1.26 - 2.35 | Pass |
| STAP-1100 | 07/01/06 | Mn-54 | 1.76 ± 0.18 | 1.92 | 1.34 - 2.50 | Pass |
| STAP-1100 | 07/01/06 | Pu-238 | 0.09 ± 0.02 | 0.12 | 0.08 - 0.15 | Pass |
| STAP-1100 | 07/01/06 | Sr-90 | 0.66 ± 0.21 | 0.62 | 0.43 - 0.81 | Pass |
| STAP-1100 | 07/01/06 | U-233/4 | 0.15 ± 0.02 | 0.13 | 0.09 - 0.17 | Pass |
| STAP-1100 | 07/01/06 | U-238 | 0.13 ± 0.02 | 0.14 | 0.10 - 0.18 | Pass |
| STAP-1100 [e] | 07/01/06 | Zn-65 | < 0.07 | 0.00 | | Pass |
| STAP-1101 | 07/01/06 | Gr. Alpha | 0.08 ± 0.03 | 0.29 | 0.00 - 0.58 | Pass |
| STAP-1101 | 07/01/06 | Gr. Beta | 0.41 ± 0.05 | 0.36 | 0.18 - 0.54 | Pass |
| STW-1102 | 07/01/06 | Gr. Alpha | 0.76 ± 0.07 | 1.03 | 0.00 - 2.07 | Pass |
| STW-1102 | 07/01/06 | Gr. Beta | 1.23 ± 0.06 | 1.03 | 0.52 - 1.54 | Pass |
| STW-1103 | 07/01/06 | Am-241 | 1.86 ± 0.09 | 2.31 | 1.62 - 3.00 | Pass |
| STW-1103 | 07/01/06 | Co-57 | 224.10 ± 1.20 | 213.08 | 149.16 - 277.00 | Pass |
| STW-1103 | 07/01/06 | Co-60 | 49.40 ± 0.50 | 47.50 | 33.20 - 61.80 | Pass |
| STW-1103 | 07/01/06 | Cs-134 | 112.70 ± 0.90 | 112.82 | 78.97 - 146.66 | Pass |
| STW-1103 | 07/01/06 | Cs-137 | 206.60 ± 1.40 | 196.14 | 137.30 - 254.98 | Pass |
| STW-1103 | 07/01/06 | Fe-55 | 138.40 ± 5.40 | 165.40 | 115.80 - 215.00 | Pass |
| STW-1103 | 07/01/06 | H-3 | 446.50 ± 11.80 | 428.85 | 300.20 - 557.50 | Pass |
| STW-1103 [e] | 07/01/06 | Mn-54 | < 0.30 | 0.00 | | Pass |
| STW-1103 | 07/01/06 | Ni-63 | 116.70 ± 3.60 | 118.62 | 83.03 - 154.21 | Pass |
| STW-1103 | 07/01/06 | Pu-238 | 1.27 ± 0.07 | 1.39 | 0.97 - 1.81 | Pass |
| STW-1103 | 07/01/06 | Pu-239/40 | 1.67 ± 0.08 | 1.94 | 1.36 - 2.52 | Pass |
| STW-1103 | 07/01/06 | Sr-90 | 16.40 ± 1.90 | 15.69 | 10.98 - 20.40 | Pass |
| STW-1103 | 07/01/06 | Tc-99 | 29.40 ± 1.10 | 27.15 | 19.00 - 35.29 | Pass |
| STW-1103 | 07/01/06 | U-233/4 | 1.97 ± 0.08 | 2.15 | 1.50 - 2.80 | Pass |
| STW-1103 | 07/01/06 | U-238 | 1.97 ± 0.08 | 2.22 | 1.55 - 2.89 | Pass |
| STW-1103 | 07/01/06 | Zn-65 | 192.50 ± 2.40 | 176.37 | 123.46 - 229.28 | Pass |

[a] Results obtained by Environmental, Inc., Midwest Laboratory as a participant in the Department of Energy's Mixed Analyte Performance Evaluation Program, Idaho Operations office, Idaho Falls, Idaho

[b] Results are reported in units of Bq/kg (soil), Bq/L (water) or Bq/total sample (filters, vegetation).

[c] Laboratory codes as follows: STW (water), STAP (air filter), STSO (soil), STVE (vegetation).

[d] MAPEP results are presented as the known values and expected laboratory precision (1 sigma, 1 determination) and control limits as defined by the MAPEP.

[e] Included in the MAPEP as a false positive.

[f] Difficulties with the analyses for transuranics isotopes in solid samples (Filters, Soil and vegetation), were attributed to incomplete dissolution of the samples. Soil samples were repeated, results of reanalyses: Pu-238, 53.1 ± 5.3 bq/kg. Pu-239/240, 42.4 ± 4.7 bq/kg. U-233/4, 33.3 ± 3.5 bq/kg. U-238, 35.5 ± 3.6 bq/kg.

[g] The July vegetation sample was provided in two separate geometries, (100 ml. and 500 ml.). Results reported here used the 500 ml. standard size geometry. Results for the 100 ml. geometry showed approximately a 15% higher bias.

# APPENDIX F

# ANNUAL RADIOLOGICAL GROUNDWATER PROTECTION PROGRAM REPORT (ARGPPR)

Docket No: 50-289
50-320

# THREE MILE ISLAND NUCLEAR STATION UNITS 1 and 2

## Annual Radiological Groundwater Protection Program Report (ARGPPR)

1 January Through 31 December 2006

**Prepared By**

Teledyne Brown Engineering
Environmental Services

AmerGen℠
An Exelon Company

Three Mile Island Nuclear Station
Middletown, PA 17057

**April 2007**

# Table Of Contents

I. Summary and Conclusions ..... 1

II. Introduction ..... 4
- A. Objectives of the RGPP ..... 4
- B. Implementation of the Objectives ..... 5
- C. Program Description ..... 5
- D. Characteristics of Tritium (H-3) ..... 6

III. Program Description ..... 7
- A. Sample Analysis ..... 7
- B. Data Interpretation ..... 7

IV. Results and Discussion ..... 8
- A. Groundwater Results ..... 8
- D. Leaks, Spills, and Releases ..... 9
- G. Actions Taken ..... 10

## Appendices

Appendix A Location Designation

Tables

Table A-1: Radiological Groundwater Protection Program - Sampling Locations, Distance and Direction, Three Mile Island Nuclear Station, 2006

Figures

Figure A-1: Sampling Locations Near the Site Boundary of the Three Mile Island Nuclear Station, 2006

Appendix B Data Tables

Tables

Table B-I.1 Concentrations of Tritium and Strontium in Well Water Samples Collected as Part of the Radiological Groundwater Protection Program, Three Mile Island Nuclear Station, 2006.

Table B-I.2 Concentrations of Tritium and Strontium in Surface Water Samples Collected as Part of the Radiological Groundwater Protection Program, Three Mile Island Nuclear Station, 2006.

Table B-I.3 Concentrations of Gamma Emitters in Groundwater Samples Collected in the Vicinity of Three Mile Island Nuclear Station, 2006.

Table B-I.4 Concentrations of Gamma Emitters in Surface Water Samples Collected in the Vicinity of Three Mile Island Nuclear Station, 2006.

## I. Summary and Conclusions

In 2006, Exelon instituted a comprehensive program to evaluate the impact of station operations on groundwater and surface water in the vicinity of Three Mile Island Nuclear Station. At Three Mile Island Nuclear, 31 new permanent groundwater monitoring wells were installed in 2006. The results of the special investigations for all TMI wells are included in this report. This report covers groundwater and surface water samples, collected from the environment, both on and off station property in 2006. During that time period, 613 analyses were performed on 340 samples from 76 locations. The monitoring was conducted in two phases. Phase 1 of the monitoring was part of a comprehensive study initiated by Exelon to determine whether groundwater or surface water at and in the vicinity of Three Mile Island Nuclear Station had been adversely impacted by any releases of radionuclides. Phase 1 was conducted by Connestoga Rovers and Associates (CRA) and the conclusions were made available to state and federal regulators as well as the public on an Exelon web site http://www.exeloncorp.com/ourcompanies/powergen/nuclear/Tritium.htm. Phase 2 of the RGPP was conducted to initiate follow up of Phase 1 and begin long-term monitoring at groundwater and surface water locations.

In assessing all the data gathered for this report, it was concluded that the operation of Three Mile Island Nuclear Station had no adverse radiological impact on the environment, and there were no known active releases at the end of 2006 into the groundwater at Three Mile Island Nuclear Station.

Gamma-emitting radionuclides associated with licensed plant operations were not detected at concentrations greater than their respective Lower Limits of Detection (LLDs) as specified in the Offsite Dose Calculation Manual (ODCM) in any of the groundwater or surface water samples. In the case of tritium, Exelon specified that its laboratories achieve a lower limit of detection 10 times lower than that required by federal regulation.

Strontium-89/90 was not detected at a concentration greater than the LLD of 2.0 picoCuries per liter (pCi/L) in any of the groundwater or surface water samples tested.

Tritium was not detected in any of the groundwater or surface water samples at concentrations greater than the United States Environmental Protection Agency (USEPA) drinking water standard (and the Nuclear Regulatory Commission Reporting Limit) of 20,000 pCi/L. Low levels of tritium were detected at concentrations greater than the LLD of 200 pCi/L in 46 of 76 groundwater monitoring locations. The tritium concentrations ranged from 201 ± 111 pCi/L to 14,100 ± 1460 pCi/L. Tritium that was detected in groundwater at the Station is believed to be the result of isolated historical releases and/or background from

external sources greater than 200 pCi/L.

Intentionally left blank

## II. Introduction

The Three Mile Island Nuclear Station (TMINS) established a revised and more comprehensive groundwater monitoring program in 2006 as part of an Exelon Nuclear fleetwide assessment.

Conestoga Rovers & Associates (CRA) performed the initial assessment. CRA prepared a Hydrogeologic Investigation Report (HIR) for Exelon to determine whether groundwater at and near TMINS has been adversely impacted by any releases of radionuclides. The CRA report documents the results of the May 2006 Hydrogeologic Investigation Work Plan. CRA assessed groundwater quality at the Station in locations designated as Areas for Further Evaluation. The results and conclusions of this Phase 1 study were made available to state and federal regulators as well as the public on an Exelon web site in station specific reports. The summary report for the Three Mile Island Nuclear Station may be found at the following web page:

http://www.exeloncorp.com/ourcompanies/powergen/nuclear/Tritium.htm

As a result of the Phase 1 study, the Radiological Groundwater Protection Program (RGPP) was revised to a long term monitoring program. This report covers those analyses performed by Teledyne Brown Engineering (TBE) on well water and surface water samples collected in 2006. All wells that were established were located in the owner controlled areas of the site. No offsite wells were established because the groundwater movement is to the Susquehanna River.

This report covers those analyses performed by Teledyne Brown Engineering (TBE) and Environmental Inc. (Midwest Labs) on samples collected in 2006.

### A. Objective of the RGPP

The long-term objectives of the RGPP are as follows:

1. Identify suitable locations to monitor and evaluate potential impacts from station operations before significant radiological impact to the environment and potential drinking water sources.

2. Understand the local hydrogeologic regime in the vicinity of the station and maintain up-to-date knowledge of flow patterns on the surface and shallow subsurface.

3. Perform routine water sampling and radiological analysis of water from selected locations.

4. Notify stakeholders in a timely manner for new leaks, spills, or other detections with potential radiological significance.

5. Regularly assess analytical results to identify adverse trends.

6. Take necessary corrective actions to protect groundwater resources.

B. Implementation of the Objectives

The objectives identified have been implemented at Three Mile Island Nuclear Station as discussed below:

1. Exelon and its consultant identified additional groundwater well locations as described in the Phase 1 study. Phase 1 studies were conducted by Connestoga Rovers and Associates (CRA) and the results and conclusions were made available to state and federal regulators as well as the public on an Exelon web site in station specific reports. http://www.exeloncorp.com/ourcompanies/powergen/nuclear/Tritium.htm

2. The Three Mile Island Nuclear Station reports describe the local hydrogeologic regime. Periodically, the flow patterns on the surface and shallow subsurface are updated based on ongoing measurements.

3. Three Mile Island Nuclear Station will continue to perform routine sampling and radiological analysis of water from selected locations.

4. Three Mile Island Nuclear Station has implemented new procedures to identify and report new leaks, spills, or other detections with potential radiological significance in a timely manner.

5. Three Mile Island Nuclear Station staff and consulting hydrogeologist assess analytical results on an ongoing basis to identify adverse trends.

C. Program Description

1. Sample Collection

Sample locations can be found in Table A-1 and Figures A-1 and A-2, Appendix A.

Groundwater and Surface Water

Samples of water are collected, managed, transported and analyzed in accordance with approved procedures following EPA methods. Both groundwater and surface water are collected. Sample locations, sample collection frequencies and analytical frequencies are controlled in accordance with approved station procedures. Contractor and/or station personnel are trained in the collection, preservation management, and shipment of samples, as well as in documentation of sampling events. Analytical laboratories are subject to internal quality assurance programs, industry cross-check programs, as well as nuclear industry audits. Station personnel review and evaluate all analytical data deliverables as data are received.

Analytical data results are reviewed by both station personnel and an independent hydrogeologist for adverse trends or changes to hydrogeologic conditions.

D. Characteristics of Tritium (H-3)

Tritium (chemical symbol H-3) is a radioactive isotope of hydrogen. The most common form of tritium is tritium oxide, which is also called "tritiated water." Tritiated water behaves chemically and physically like non-tritiated water in the subsurface, and therefore tritiated water will travel at the same velocity as the average groundwater velocity.

Tritium is created in the environment from naturally occurring processes both cosmic and subterranean, as well as from anthropogenic (i.e., man-made) sources. Tritium is produced naturally in the upper atmosphere when cosmic rays strike air molecules. This “cosmogenic” tritium combines with oxygen to form tritiated water, which will then enter the hydrologic cycle. Below ground, “lithogenic” tritium is produced by the bombardment of natural lithium present in crystalline rocks by neutrons produced by the radioactive decay of naturally abundant uranium and thorium. Lithogenic production of tritium is usually negligible compared to other sources due to the limited abundance of lithium in rock. The lithogenic tritium is introduced directly to groundwater.

A major anthropogenic source of tritium and strontium-90 comes from the former atmospheric testing of thermonuclear weapons. Levels of tritium in precipitation increased significantly during the 1950s and early 1960s, and later with additional testing, resulting in the release of significant amounts of tritium to the atmosphere. The Canadian heavy water nuclear power reactors, other commercial power reactors, nuclear research and weapons

production continue to influence tritium concentrations in the environment.

The chemical properties of tritium are essentially those of ordinary hydrogen. Tritium can be taken into the body by drinking water, breathing air, eating food, or absorption through skin. Once tritium enters the body, it disperses quickly and is uniformly distributed throughout the body. Tritium is excreted primarily through urine with a clearance rate characterized by an effective biological half-life of about 14 days. Within one month or so after ingestion, all tritium is essentially cleared. Organically bound tritium (tritium that is incorporated in organic compounds) can remain in the body for a longer period.

Tritium has a half-life of approximately 12.3 years. It decays spontaneously to helium-3 (He-3). This radioactive decay releases a beta particle (low-energy electron). The radioactive decay of tritium is the source of the health risk from exposure to tritium. Tritium is one of the least dangerous radionuclides, because it emits very weak radiation and leaves the body relatively quickly. Since tritium is almost always found as water, it goes directly into soft tissues and organs. The associated dose to these tissues is generally uniform and is dependent on the water content of the specific tissue.

## III. Program Description

### A. Sample Analysis

This section describes the general analytical methodologies used by TBE and EIML to analyze the environmental samples for radioactivity for the Three Mile Island Nuclear Station RGPP in 2006.

In order to achieve the stated objectives, the current program includes the following analyses:

1. Concentrations of gamma emitters in groundwater and surface water.

2. Concentrations of strontium in groundwater and surface water.

3. Concentrations of tritium in groundwater and surface water.

### B. Data Interpretation

1. <u>Lower Limit of Detection and Minimum Detectable Concentration</u>

The lower limit of detection (LLD) is specified by federal regulation as a minimum sensitivity value that must be achieved routinely by the analytical parameter.

2. Laboratory Measurements Uncertainty

The estimated uncertainty in measurement of tritium in environmental samples is frequently on the order of 50% of the measurement value.

Statistically, the exact value of a measurement is expressed as a range with a stated level of confidence. The convention is to report results with a 95% level of confidence. The uncertainty comes from calibration standards, sample volume or weight measurements, sampling uncertainty and other factors. Exelon reports the uncertainty of a measurement created by statistical process (counting error)

Analytical uncertainties are reported at the 95% confidence level in this report for reporting consistency with the AREOR.

Gamma spectroscopy results for each type of sample were grouped as follows:

For groundwater and surface water 11 nuclides, Mn-54, Co-58, Fe-59, Co-60, Zn-65, Nb-95, Zr-95, Cs-134, Cs-137, Ba-140 and La-140 were reported.

The radio-analytical laboratory is counting tritium results to an LLD of 200 pCi/L. Typically, the lowest positive measurement will be reported within a range of 40 – 240 pCi/L or 140 ± 100 pCi/L. Clearly, these sample results cannot be distinguished as different from background at this concentration.

## IV. Results and Discussion

### A. Groundwater Results

Samples were collected from on and off-site wells throughout the year in accordance with the station radiological groundwater protection program. Analytical results and anomalies are discussed below.

Tritium

Samples from 76 locations were analyzed for tritium activity (Table B–I.1 and B-I.2, Appendix B). Tritium values ranged from the detection limit to 14,100 pCi/l. Two of the locations were offsite drinking water wells with no detectable concentration of tritium. The results of samples from the initial stage of Phase 1 wells were used in conjunction with a discovered leak from a condensate storage tank underground line to locate additional monitoring wells. Elevated tritium results elsewhere in the owner controlled area are attributable to historical leaks that have been reported previously in Annual Radiological Environmental Operating Reports (AREOR).

Strontium

Strontium-90 was detected in one of 136 samples at a concentration of 1.4 pCi/liter. This was less than the required detection limit of 2.0 pCi/liter, and reanalysis of this sample showed no detectable Strontium-90. (Table B–I.3 and B-I.4, Appendix B).

Gamma Emitters and Strontium

Potassium-40 was detected in 28 of 137 samples. The concentrations ranged from 24 pCi/liter to 263 pCi/liter. No other gamma emitting nuclides were detected. (Table B–I.5 and B–I.6, Appendix B).

B. Leaks, Spills, and Releases

As discussed above, a leak was discovered in a condensate storage tank underground pipe in June 2006. Water with tritium activity was found leaking from a manhole in TMI's North Parking Lot. The source of the water was TMI secondary plant water and the concentration of tritium in the source tank was 5.12 E-5 uCi/ml. An investigation was performed under TMI's Corrective Action Program in issue report number 495884. The results of the investigation determined that water had leaked from a pipe into a telephone equipment room and flowed through conduit to the manhole. The leak developed in a 4" condensate tank underground de-ice line. Backfill material caused a flaw in the external pipe coating which caused localized corrosion and a through wall leak. The line was excavated and repaired. Offsite groundwater tritium concentrations were unaffected by this event.

On August 4, 2006, Operations was bypassing FS-T-1 (Altitude Tank) in preparation for scheduled maintenance on FS-T-1. While performing the

bypass evolution, an Auxiliary Operator stationed at the Pretreatment Building reported observing water emerging from the blacktop/pavement and draining into a yard drain. A pressure spike caused the pipe to leak the leak was contained and diverted. Approximately 2140 gals with a tritium concentration of 1.78E-6 uCi/ml was estimated to have flowed to the yard drain system before the leak was contained. Issue Report 517006 documents this event in TMI's corrective action program.

On October 24, 2006, a leak collection bucket for the Industrial Coolers was found to be overflowing due to the sump pump breaker being tripped. The breaker was reset, and approximately 1440 gallons of water with a tritium concentration of 1.34 E-6 uCi/ml was estimated to have gone into the roof drain system, and then to the yard drains before the spill was discovered. Issue Report 548691 documents this event in TMI's corrective action program.

As a result of the comprehensive groundwater study performed by consultants at TMI during 2006, peripheral wells near the edge of the island were installed. Because of low levels of tritium being present in these wells notifications were made to federal, state and local officials that TMI now believes very low levels of tritium in groundwater are now migrating from the site into the river. A release L200612627 was calculated to account for this unplanned release from the site boundary. A detailed hydrogeologist calculation determined the groundwater flow from the island and the expected average tritium concentration. The adult total body dose was determined to be 2.34E-2 mrem/yr. Corrective actions for this issue were under issue report 528426.

C. Actions Taken

1. Compensatory Actions

   TMI has implemented a buried pipe program in accordance with ER-AA-5400, Buried Pipe and Raw Water Corrosion Guide. TMI has completed the identification, database and ranking phases of the program. Soil data collection is on going and mitigation for some pipes will occur in 2007. Funding is in place for 2007 to put in three buried anodes. Funding in 2006 was used to purchase equipment to collect soil data. A training session completed recently for the engineering department shared the extent of condition for TMI's recent underground pipe leaks.

2. Installation of Monitoring Wells

   TMI installed 31 new monitoring wells in 2006. TMI now has over 60

monitoring locations that it regularly samples for trending historical leaks and detecting new leaks.

Intentionally left blank

# APPENDIX A

# LOCATION DESIGNATION & DISTANCE

Figure A – 1

TABLE A-1: Radiological Groundwater Protection Program - Sampling Locations and Distance, Three Mile Island Nuclear Station, 2006

| Site | Site Type |
|---|---|
| #3 | Monitoring Well |
| 48N | Monitoring Well |
| 48S | Production Potable Well |
| A3-2 | Surface Water |
| CLOSED DEMO DW10 | Monitoring Well |
| E1-2 | Monitoring Well, Offsite |
| FS-H22 | Monitoring Well |
| GP-1 | Monitoring Well |
| GP-12 | Monitoring Well |
| GP-6 | Monitoring Well |
| GP-8 | Monitoring Well |
| GP-9 | Monitoring Well |
| J1-2 | Surface Water |
| MS-1 | Monitoring Well |
| MS-19 | Monitoring Well |
| MS-2 | Monitoring Well |
| MS-20 | Monitoring Well |
| MS-21 | Monitoring Well |
| MS-22 | Monitoring Well |
| MS-3 | Monitoring Well |
| MS-4 | Monitoring Well |
| MS-5 | Monitoring Well |
| MS-6 | Monitoring Well |
| MS-7 | Monitoring Well |
| MS-8 | Monitoring Well |
| MW-1 | Monitoring Well |
| MW-2 | Monitoring Well |
| MW-3 | Monitoring Well |
| MW-4 | Monitoring Well |
| N2-1 | Monitoring Well, Offsite |
| NW-A | Production Well |
| NW-B | Production Well |
| NW-C | Production Well |
| NW-CW | Clearwell |
| OS-13B | Monitoring Well |
| OS-14 | Monitoring Well |
| OS-16 | Monitoring Well |
| OS-17 | Monitoring Well |
| OS-18 | Monitoring Well |
| OSF | Production Well |
| Q9-1 | Surface Water |
| RW-1 | Monitoring Well |
| RW-2 | Monitoring Well |
| SW-E-1 | Surface Water |
| SW-E-2 | Surface Water |
| SW-E-3 | Surface Water |
| MW-TMI-10D | Monitoring Well |
| MW-TMI-10I | Monitoring Well |
| MW-TMI-10S | Monitoring Well |
| MW-TMI-12S | Monitoring Well |
| MW-TMI-13I | Monitoring Well |
| MW-TMI-13S | Monitoring Well |
| MW-TMI-14D | Monitoring Well |
| MW-TMI-14I | Monitoring Well |
| MW-TMI-14S | Monitoring Well |
| MW-TMI-16D | Monitoring Well |
| MW-TMI-16I | Monitoring Well |

TABLE A-1: Radiological Groundwater Protection Program - Sampling Locations and Distance, Three Mile Island Nuclear Station, 2006

| Site | Site Type |
|---|---|
| MW-TMI-17D | Monitoring Well |
| MW-TMI-17I | Monitoring Well |
| MW-TMI-18D | Monitoring Well |
| MW-TMI-19D | Monitoring Well |
| MW-TMI-19I | Monitoring Well |
| MW-TMI-1D | Monitoring Well |
| MW-TMI-2D | Monitoring Well |
| MW-TMI-3I | Monitoring Well |
| MW-TMI-4I | Monitoring Well |
| MW-TMI-4S | Monitoring Well |
| MW-TMI-5D | Monitoring Well |
| MW-TMI-6D | Monitoring Well |
| MW-TMI-6I | Monitoring Well |
| MW-TMI-7S | Monitoring Well |
| MW-TMI-8S | Monitoring Well |
| MW-TMI-9I | Monitoring Well |
| TRAINING CENTER | Monitoring Well |
| UST CLOSURE WELL | Monitoring Well |

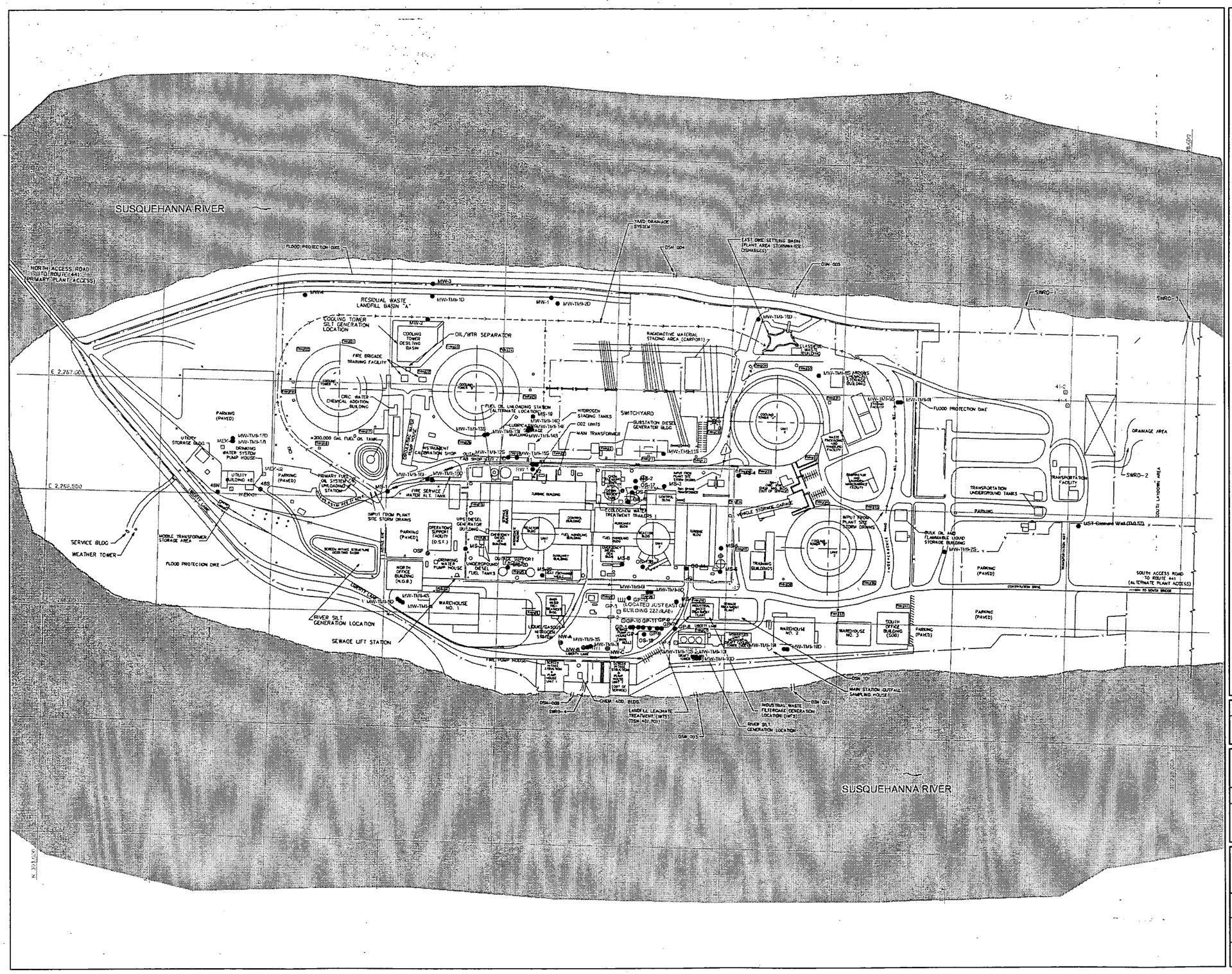

LEGEND

- EDGE OF WATER
- FENCE LINE
- SITE GRID
- RAILROAD
- SURFACE WATER FLOW DIRECTION
- SUPPLY WELL LOCATION
- RECOVERY WELL LOCATION
- ABANDONED MONITORING WELL LOCATION
- ABANDONED TEST WELL LOCATION
- EXISTING MONITORING WELL LOCATION
- CRA MONITORING WELL LOCATION
- PROTECTED AREA

NOTES:

1). CLOSED TMI CONSTRUCTION LANDFILL - SOUTH TMI AREA PVC PVE "DITCH WELLS".

2). OS-15 LOCATED IN THE SOUTH END OF THE ISLAND, OFF-MAP. WELLS OS-11 AND OS-12 WERE NEVER COMPLETED, SUBSEQUENTLY THEY ARE NOT SHOWN ON THIS FIGURE.

# DRAFT

PRIVILEGED AND CONFIDENTIAL
ATTORNEY-CLIENT COMMUNICATION
ATTORNEY WORK PRODUCT

SCALE VERIFICATION

THIS BAR MEASURES 1" ON ORIGINAL. ADJUST SCALE ACCORDINGLY.

EXELON GENERATION COMPANY, LLC

FLEETWIDE ASSESSMENT

GROUNDWATER MONITORING WELL LOCATIONS
THREE MILE ISLAND GENERATING STATION
MIDDLETOWN, PENNSYLVANIA

Exelon. CONESTOGA-ROVERS & ASSOCIATES

Source Reference:

| Project Manager: | Reviewed By: | Date: | |
|---|---|---|---|
| S. QUIGLEY | M. KELLY | AUGUST 2006 | |
| Scale: AS SHOWN | Project N°: 45136-29 | Report N°: 021 | Drawing N°: ~~Figure 4.2~~ |

45136-29(021)GN-WA002 AUG 17/2006

FIGURE A-1

# APPENDIX B

# DATA TABLES

**TABLE B-I.1 CONCENTRATIONS OF TRITIUM AND STRONTIUM IN WELL WATER SAMPLES COLLECTED AS PART OF THE RADIOLOGICAL GROUNDWATER PROTECTION PROGRAM, THREE MILE ISLAND NUCLEAR STATION 2006**

RESULTS IN UNITS OF PCI/LITER ± 2 SIGMA

| LOCATION | COLLECTION DATE | H-3 | Sr-90 | |
|---|---|---|---|---|
| #3 | 06/06/06 | < 183 | < 1.36 | ** |
| #3 | 10/23/06 | 360 ± 118* | < 0.78 | ** |
| #3 | 10/23/06 | 236 ± 124* | | |
| 48N | 05/31/06 | 223 ± 114 | < 1.70 | ** |
| 48N | 05/31/06 | < 175 | < 1.53 | ** |
| 48S | 05/31/06 | 223 ± 116 | < 1.17 | ** |
| 48S | 10/31/06 | < 154 * | < 1.35 | ** |
| 48S | 01/19/06 | 184 ± 103 | | |
| 48S | 07/24/06 | < 178 * | | |
| CLOSED DEMO DW10 | 06/13/06 | < 167 | < 1.24 | ** |
| CLOSED DEMO DW10 | 10/31/06 | < 154 * | < 1.16 | ** |
| E1-2 | 06/06/06 | < 167 | < 1.18 | ** |
| E1-2 | 10/31/06 | < 179 * | < 1.70 | ** |
| E1-2 | 01/19/06 | < 164 | | |
| FS-H22 | 05/04/06 | 515 ± 132 | | |
| GP-1 | 01/19/06 | < 176 | | |
| GP-1 | 04/20/06 | 432 ± 148 | | |
| GP-12 | 01/19/06 | < 168 | | |
| GP-6 | 10/27/06 | 348 ± 102* | | |
| GP-6 | 10/27/06 | 263 ± 121* | | |
| GP-6 | 01/19/06 | < 168 | | |
| GP-6 | 04/20/06 | 224 ± 122 | | |
| GP-8 | 10/27/06 | 359 ± 120* | | |
| GP-8 | 10/27/06 | 400 ± 125* | | |
| GP-8 | 01/19/06 | < 175 | | |
| GP-9 | 01/19/06 | < 168 | | |
| GP-9 | 04/20/06 | 393 ± 131 | | |
| MS-1 | 01/16/06 | 561 ± 115 | | |
| MS-1 | 03/28/06 | 728 ± 134 | | |
| MS-1 | 04/20/06 | 312 ± 123 | | |
| MS-1 | 04/24/06 | 322 ± 115 | | |
| MS-1 | 04/26/06 | 305 ± 116 | | |
| MS-1 | 05/01/06 | < 176 | | |
| MS-1 | 05/03/06 | 289 ± 117 | | |
| MS-1 | 05/08/06 | 701 ± 142 | | |
| MS-1 | 05/11/06 | 504 ± 130 | | |
| MS-1 | 05/18/06 | 1430 ± 198 | | |
| MS-1 | 07/24/06 | 576 ± 148* | | |
| MS-1 | 05/31/06 | 2870 ± 176 | < 0.76 | ** |
| MS-1 | 10/26/06 | 356 ± 116* | < 0.81 | ** |
| MS-1 | 10/26/06 | < 181 * | | |
| MS-19 | 01/16/06 | 187 ± 105 | | |
| MS-19 | 04/24/06 | 609 ± 149 | | |
| MS-19 | 04/26/06 | 246 ± 116 | | |
| MS-19 | 05/01/06 | < 183 | | |
| MS-19 | 05/03/06 | 244 ± 116 | | |
| MS-19 | 05/08/06 | 321 ± 124 | | |
| MS-19 | 05/11/06 | 255 ± 112 | | |
| MS-19 | 05/18/06 | 243 ± 113 | | |

* Indicates Distilled Analysis
** Indicates Fast Analysis

**TABLE B-I.1** **CONCENTRATIONS OF TRITIUM AND STRONTIUM IN WELL WATER SAMPLES COLLECTED AS PART OF THE RADIOLOGICAL GROUNDWATER PROTECTION PROGRAM, THREE MILE ISLAND NUCLEAR STATION 2006**

RESULTS IN UNITS OF PCI/LITER ± 2 SIGMA

| LOCATION | COLLECTION DATE | H-3 | Sr-90 |
|---|---|---|---|
| MS-19 | 07/24/06 | < 182 * | |
| MS-19 | 05/31/06 | 254 ± 117 | < 1.76 ** |
| MS-19 | 10/25/06 | 416 ± 114* | 1.37 ± 0.51** |
| MS-19 | 10/25/06 | 456 ± 132* | < 1.08 |
| MS-2 | 01/16/06 | 431 ± 111 | |
| MS-2 | 03/28/06 | 356 ± 118 | |
| MS-2 | 06/02/06 | < 156 | < 1.05 ** |
| MS-2 | 10/24/06 | < 173 * | < 0.79 ** |
| MS-20 | 01/16/06 | 454 ± 113 | |
| MS-20 | 03/02/06 | 488 ± 119 | |
| MS-20 | 03/28/06 | 482 ± 120 | |
| MS-20 | 04/20/06 | 555 ± 137 | |
| MS-20 | 04/24/06 | 504 ± 126 | |
| MS-20 | 04/26/06 | 444 ± 131 | |
| MS-20 | 05/01/06 | < 199 | |
| MS-20 | 05/03/06 | 462 ± 130 | |
| MS-20 | 05/08/06 | 356 ± 118 | |
| MS-20 | 05/11/06 | 362 ± 117 | |
| MS-20 | 05/18/06 | 569 ± 135 | |
| MS-20 | 07/25/06 | 317 ± 127* | |
| MS-20 | 06/07/06 | 390 ± 127 | < 1.88 ** |
| MS-20 | 10/24/06 | 732 ± 155* | < 0.98 ** |
| MS-20 | 10/24/06 | 663 ± 125* | |
| MS-20 | 04/09/07 | 295 ± 114* | |
| MS-21 | 01/16/06 | 382 ± 111 | |
| MS-21 | 04/20/06 | 358 ± 137 | |
| MS-21 | 04/24/06 | 506 ± 127 | |
| MS-21 | 04/26/06 | 314 ± 123 | |
| MS-21 | 05/01/06 | 523 ± 122 | |
| MS-21 | 05/03/06 | 598 ± 134 | |
| MS-21 | 05/08/06 | 582 ± 135 | |
| MS-21 | 05/11/06 | 591 ± 127 | |
| MS-21 | 05/18/06 | 566 ± 135 | |
| MS-21 | 05/25/06 | 389 ± 129 | |
| MS-21 | 07/25/06 | 207 ± 122* | |
| MS-21 | 06/07/06 | 408 ± 129 | < 1.60 ** |
| MS-21 | 10/25/06 | 524 ± 132* | < 0.87 ** |
| MS-21 | 10/25/06 | 299 ± 124* | |
| MS-21 | 04/02/07 | 451 ± 124* | |
| MS-22 | 01/16/06 | 477 ± 115 | |
| MS-22 | 04/20/06 | 768 ± 158 | |
| MS-22 | 04/24/06 | 4040 ± 445 | |
| MS-22 | 04/26/06 | 826 ± 179 | |
| MS-22 | 05/01/06 | 676 ± 136 | |
| MS-22 | 05/03/06 | 949 ± 153 | |
| MS-22 | 05/08/06 | 927 ± 152 | |
| MS-22 | 05/11/06 | 1160 ± 172 | |
| MS-22 | 05/18/06 | 1380 ± 191 | |
| MS-22 | 05/25/06 | 950 ± 237 | |

* Indicates Distilled Analysis
** Indicates Fast Analysis

**TABLE B-I.1** **CONCENTRATIONS OF TRITIUM AND STRONTIUM IN WELL WATER SAMPLES COLLECTED AS PART OF THE RADIOLOGICAL GROUNDWATER PROTECTION PROGRAM, THREE MILE ISLAND NUCLEAR STATION 2006**

RESULTS IN UNITS OF PCI/LITER ± 2 SIGMA

| LOCATION | COLLECTION DATE | H-3 | Sr-90 | |
|---|---|---|---|---|
| MS-22 | 07/25/06 | 1170 ± 178* | | |
| MS-22 | 06/07/06 | 1050 ± 166 | < 1.45 | ** |
| MS-22 | 10/25/06 | 1120 ± 123* | < 1.20 | ** |
| MS-22 | 10/25/06 | 775 ± 185* | | |
| MS-3 | 06/05/06 | 278 ± 122 | < 1.54 | ** |
| MS-3 | 10/25/06 | 278 ± 120* | < 0.82 | ** |
| MS-3 | 10/25/06 | 271 ± 118* | | |
| MS-3 DUP | 06/05/06 | < 151 | < 1.32 | ** |
| MS-4 | 01/16/06 | 563 ± 115 | | |
| MS-4 | 03/28/06 | 480 ± 121 | | |
| MS-4 | 06/07/06 | 472 ± 131 | < 1.75 | ** |
| MS-4 | 10/25/06 | 195 ± 108* | < 0.87 | ** |
| MS-4 DUP | 06/07/06 | 426 ± 128 | < 1.62 | ** |
| MS-5 | 01/16/06 | 233 ± 106 | | |
| MS-5 | 06/06/06 | 185 ± 120 | < 1.64 | ** |
| MS-5 | 10/24/06 | < 166 * | < 0.82 | ** |
| MS-6 | 06/06/06 | < 180 | < 1.82 | ** |
| MS-6 | 10/24/06 | < 173 * | < 1.10 | ** |
| MS-7 | 01/16/06 | 334 ± 108 | | |
| MS-7 | 05/25/06 | 205 ± 126 | | |
| MS-7 | 05/31/06 | 305 ± 115 | < 1.51 | ** |
| MS-7 | 10/25/06 | 201 ± 111* | < 0.82 | ** |
| MS-7 | 10/25/06 | 262 ± 126* | | |
| MS-8 | 01/16/06 | 926 ± 125 | | |
| MS-8 | 03/28/06 | 1050 ± 136 | | |
| MS-8 | 04/20/06 | 928 ± 155 | | |
| MS-8 | 04/24/06 | 983 ± 155 | | |
| MS-8 | 04/26/06 | 733 ± 140 | | |
| MS-8 | 05/01/06 | 862 ± 131 | | |
| MS-8 | 05/03/06 | 866 ± 148 | | |
| MS-8 | 05/08/06 | 980 ± 162 | | |
| MS-8 | 05/11/06 | 1080 ± 166 | | |
| MS-8 | 05/18/06 | 1190 ± 174 | | |
| MS-8 | 05/25/06 | 1090 ± 172 | | |
| MS-8 | 06/05/06 | 799 ± 126 | < 1.00 | ** |
| MS-8 | 10/25/06 | 314 ± 123* | < 0.83 | ** |
| MS-8 | 10/25/06 | 276 ± 123* | | |
| MW-1 | 01/16/06 | 223 ± 104 | | |
| MW-1 | 05/26/06 | < 167 | < 1.95 | ** |
| MW-1 | 10/31/06 | 355 ± 118* | < 1.05 | ** |
| MW-1 | 10/31/06 | 239 ± 121* | | |
| MW-2 | 01/16/06 | < 160 | | |
| MW-2 | 05/26/06 | 263 ± 121 | < 1.56 | ** |
| MW-2 | 10/31/06 | 181 ± 115* | < 1.48 | ** |
| MW-3 | 05/26/06 | 180 ± 113 | < 1.49 | ** |
| MW-3 | 10/31/06 | < 180 * | < 1.38 | ** |
| MW-4 | 01/16/06 | 301 ± 106 | | |
| MW-4 | 05/26/06 | < 169 | < 0.81 | ** |
| MW-4 | 10/30/06 | 281 ± 117* | < 1.45 | ** |

* Indicates Distilled Analysis

** Indicates Fast Analysis

**TABLE B-I.1** **CONCENTRATIONS OF TRITIUM AND STRONTIUM IN WELL WATER SAMPLES COLLECTED AS PART OF THE RADIOLOGICAL GROUNDWATER PROTECTION PROGRAM, THREE MILE ISLAND NUCLEAR STATION 2006**

RESULTS IN UNITS OF PCI/LITER ± 2 SIGMA

| LOCATION | COLLECTION DATE | H-3 | | Sr-90 | |
|---|---|---|---|---|---|
| MW-4 | 10/30/06 | < 190 | * | | |
| MW-TMI-10D | 06/13/06 | 522 ± 130 | | < 1.81 | ** |
| MW-TMI-10D | 10/27/06 | 396 ± 133* | | < 1.01 | ** |
| MW-TMI-10D | 10/27/06 | 555 ± 140* | | | |
| MW-TMI-10D | 07/24/06 | 714 ± 149* | | | |
| MW-TMI-10D DUP | 06/13/06 | 631 ± 136 | | < 1.66 | ** |
| MW-TMI-10I | 06/01/06 | 13500 ± 1390 | | < 1.23 | ** |
| MW-TMI-10I | 10/27/06 | 3750 ± 240* | | < 1.33 | ** |
| MW-TMI-10I | 10/27/06 | 4190 ± 488* | | | |
| MW-TMI-10I | 10/27/06 | 3880 ± 244* | | < 1.87 | ** |
| MW-TMI-10I | 10/27/06 | 4730 ± 536* | | | |
| MW-TMI-10I | 07/24/06 | 7180 ± 769* | | | |
| MW-TMI-10S | 06/06/06 | 11500 ± 1200 | | < 1.32 | ** |
| MW-TMI-10S | 10/27/06 | 3250 ± 227* | | < 1.26 | ** |
| MW-TMI-10S | 10/27/06 | 3370 ± 400* | | | |
| MW-TMI-10S | 07/24/06 | 14100 ± 1460* | | | |
| MW-TMI-12S | 06/13/06 | 2690 ± 319 | | | |
| MW-TMI-12S | 10/23/06 | 9230 ± 1020* | | < 0.86 | ** |
| MW-TMI-12S | 10/23/06 | 9010 ± 505* | | | |
| MW-TMI-12S | 10/23/06 | 9370 ± 1060* | | < 0.88 | ** |
| MW-TMI-12S | 10/23/06 | 9280 ± 514* | | | |
| MW-TMI-12S | 04/02/07 | 5850 ± 629* | | | |
| MW-TMI-12S | 04/09/07 | 5670 ± 621* | | | |
| MW-TMI-12S | 07/25/06 | < 176 | * | | |
| MW-TMI-13H | 04/02/07 | 3220 ± 384* | | | |
| MW-TMI-13I | 06/08/06 | 2250 ± 161 | | < 0.92 | ** |
| MW-TMI-13I | 10/26/06 | 1770 ± 254* | | < 0.81 | ** |
| MW-TMI-13I | 10/26/06 | 1570 ± 155* | | | |
| MW-TMI-13I | 04/02/07 | 3420 ± 404* | | | |
| MW-TMI-13I | 07/24/06 | 2270 ± 282* | | | |
| MW-TMI-13S | 06/08/06 | 403 ± 115 | | < 0.76 | ** |
| MW-TMI-13S | 10/31/06 | 234 ± 126* | | < 1.27 | ** |
| MW-TMI-13S | 10/31/06 | 307 ± 132* | | | |
| MW-TMI-14D | 06/13/06 | 1510 ± 204 | | < 1.14 | ** |
| MW-TMI-14D | 10/26/06 | 1950 ± 276* | | < 0.84 | ** |
| MW-TMI-14D | 10/26/06 | 1740 ± 161* | | | |
| MW-TMI-14D | 07/24/06 | 1160 ± 179* | | | |
| MW-TMI-14I | 06/07/06 | 597 ± 140 | | < 1.89 | ** |
| MW-TMI-14I | 10/26/06 | 664 ± 139* | | < 0.88 | ** |
| MW-TMI-14I | 10/26/06 | 626 ± 135* | | | |
| MW-TMI-14I | 07/24/06 | 539 ± 142* | | | |
| MW-TMI-14S | 10/26/06 | 561 ± 131* | | < 0.83 | ** |
| MW-TMI-14S | 10/26/06 | 427 ± 130* | | | |
| MW-TMI-14S | 07/24/06 | 294 ± 127* | | | |
| MW-TMI-16D | 08/08/06 | 416 ± 131* | | < 1.31 | ** |
| MW-TMI-16D | 10/26/06 | 256 ± 111* | | < 1.00 | ** |
| MW-TMI-16D | 10/26/06 | 223 ± 122* | | | |
| MW-TMI-16D | 04/09/07 | 4360 ± 490* | | | |
| MW-TMI-16H | 04/09/07 | 17100 ± 1750* | | | |

* Indicates Distilled Analysis

** Indicates Fast Analysis

**TABLE B-I.1** **CONCENTRATIONS OF TRITIUM AND STRONTIUM IN WELL WATER SAMPLES COLLECTED AS PART OF THE RADIOLOGICAL GROUNDWATER PROTECTION PROGRAM, THREE MILE ISLAND NUCLEAR STATION 2006**

RESULTS IN UNITS OF PCI/LITER ± 2 SIGMA

| LOCATION | COLLECTION DATE | H-3 | | | Sr-90 | |
|---|---|---|---|---|---|---|
| MW-TMI-16I | 08/08/06 | 504 | ± | 135* | < 1.59 | ** |
| MW-TMI-16I | 10/26/06 | 652 | ± | 145* | < 0.87 | ** |
| MW-TMI-16I | 10/26/06 | 635 | ± | 134* | | |
| MW-TMI-16I | 10/26/06 | 513 | ± | 130* | < 0.87 | ** |
| MW-TMI-16I | 10/26/06 | 600 | ± | 135* | | |
| MW-TMI-16I | 04/02/07 | 14400 | ± | 1490* | | |
| MW-TMI-16I | 04/09/07 | 19200 | ± | 1960* | | |
| MW-TMI-17D | 08/04/06 | < 177 | | * | < 1.31 | ** |
| MW-TMI-17D | 10/31/06 | < 176 | | * | < 1.59 | ** |
| MW-TMI-17I | 08/04/06 | 292 | ± | 124* | < 1.70 | ** |
| MW-TMI-17I | 10/31/06 | 252 | ± | 125* | < 1.32 | ** |
| MW-TMI-17I | 10/31/06 | 231 | ± | 131* | | |
| MW-TMI-18D | 08/08/06 | 225 | ± | 119* | < 1.30 | ** |
| MW-TMI-18D | 10/30/06 | 200 | ± | 115* | < 1.39 | ** |
| MW-TMI-19D | 08/09/06 | 317 | ± | 126* | < 1.39 | ** |
| MW-TMI-19D | 08/09/06 | 331 | ± | 129* | < 1.51 | ** |
| MW-TMI-19D | 10/30/06 | 200 | ± | 120* | < 1.18 | ** |
| MW-TMI-19I | 08/09/06 | 257 | ± | 119* | < 0.89 | ** |
| MW-TMI-19I | 10/30/06 | 381 | ± | 121* | < 0.95 | ** |
| MW-TMI-19I | 10/30/06 | 336 | ± | 132* | | |
| MW-TMI-1D | 06/01/06 | 440 | ± | 127 | < 0.99 | ** |
| MW-TMI-1D | 10/30/06 | 395 | ± | 125* | < 0.68 | ** |
| MW-TMI-1D | 10/30/06 | 431 | ± | 134* | | |
| MW-TMI-1D | 07/24/06 | 384 | ± | 132* | | |
| MW-TMI-2D | 06/01/06 | 954 | ± | 153 | < 1.65 | ** |
| MW-TMI-2D | 10/30/06 | 943 | ± | 154* | < 1.61 | ** |
| MW-TMI-2D | 10/30/06 | 886 | ± | 165* | | |
| MW-TMI-2D | 07/24/06 | 1130 | ± | 176* | | |
| MW-TMI-3I | 06/08/06 | 292 | ± | 112 | < 0.84 | ** |
| MW-TMI-3I | 11/01/06 | 322 | ± | 123* | < 1.47 | ** |
| MW-TMI-3I | 11/01/06 | 227 | ± | 130* | | |
| MW-TMI-4I | 06/01/06 | 236 | ± | 114 | < 1.40 | ** |
| MW-TMI-4I | 10/30/06 | < 181 | | * | < 1.17 | ** |
| MW-TMI-4S | 06/08/06 | < 166 | | | < 0.96 | ** |
| MW-TMI-4S | 10/31/06 | < 182 | | * | | |
| MW-TMI-5D | 06/08/06 | 298 | ± | 112 | < 0.57 | ** |
| MW-TMI-5D | 10/30/06 | 195 | ± | 114* | < 1.64 | ** |
| MW-TMI-6D | 05/31/06 | 275 | ± | 117 | < 1.34 | ** |
| MW-TMI-6D | 10/25/06 | 396 | ± | 121* | < 0.83 | ** |
| MW-TMI-6D | 10/25/06 | 416 | ± | 130* | | |
| MW-TMI-6I | 05/31/06 | 772 | ± | 144 | < 1.63 | ** |
| MW-TMI-7S | 06/08/06 | 237 | ± | 117 | < 1.18 | ** |
| MW-TMI-7S | 10/31/06 | < 176 | | * | < 1.24 | ** |
| MW-TMI-8S | 06/01/06 | 246 | ± | 109 | < 1.37 | ** |
| MW-TMI-8S | 10/30/06 | 219 | ± | 118* | < 1.28 | ** |
| MW-TMI-8S | 10/30/06 | 286 | ± | 126* | | |
| MW-TMI-8S DUP | 06/01/06 | 349 | ± | 112 | < 1.25 | ** |
| MW-TMI-9I | 08/04/06 | 198 | ± | 119* | < 1.56 | ** |
| MW-TMI-9I | 10/30/06 | < 177 | | * | < 1.16 | ** |

* Indicates Distilled Analysis

** Indicates Fast Analysis

**TABLE B-I.1 CONCENTRATIONS OF TRITIUM AND STRONTIUM IN WELL WATER SAMPLES COLLECTED AS PART OF THE RADIOLOGICAL GROUNDWATER PROTECTION PROGRAM, THREE MILE ISLAND NUCLEAR STATION 2006**

RESULTS IN UNITS OF PCI/LITER ± 2 SIGMA

| LOCATION | COLLECTION DATE | H-3 | | Sr-90 | |
|---|---|---|---|---|---|
| N2-1 | 01/19/06 | < 162 | | | |
| N2-1 | 06/06/06 | < 180 | | < 1.54 | ** |
| N2-1 | 10/31/06 | < 180 | * | < 1.10 | ** |
| NW-A | 02/02/06 | 1110 ± 129 | | | |
| NW-A | 04/20/06 | 1480 ± 203 | | | |
| NW-A | 05/30/06 | 1480 ± 200 | | < 1.61 | ** |
| NW-A | 10/29/06 | 754 ± 147* | | < 1.88 | ** |
| NW-A | 10/29/06 | 873 ± 170* | | | |
| NW-B | 02/02/06 | 1430 ± 138 | | | |
| NW-B | 04/20/06 | 1390 ± 195 | | | |
| NW-B | 05/30/06 | 2420 ± 293 | | < 0.74 | ** |
| NW-C | 02/02/06 | 3040 ± 172 | | | |
| NW-C | 04/20/06 | 3740 ± 423 | | | |
| NW-C | 05/30/06 | 3650 ± 416 | | < 0.67 | ** |
| NW-C | 10/29/06 | 3840 ± 241* | | < 1.27 | ** |
| NW-C | 10/29/06 | 3570 ± 429* | | | |
| NW-C | 10/29/06 | 3520 ± 227* | | < 1.02 | ** |
| NW-C | 10/29/06 | 3960 ± 463* | | | |
| NW-CW | 02/02/06 | 1080 ± 130 | | | |
| NW-CW | 04/20/06 | 1440 ± 202 | | | |
| OS-13B | 06/05/06 | 261 ± 107 | | < 1.09 | ** |
| OS-14 | 01/16/06 | < 166 | | | |
| OS-14 | 06/06/06 | < 183 | | < 1.35 | ** |
| OS-16 | 10/24/06 | < 172 | * | < 1.04 | ** |
| OS-17 | 10/24/06 | 204 ± 111* | | < 1.02 | ** |
| OS-17 | 10/24/06 | 355 ± 119* | | | |
| OS-18 | 01/19/06 | 347 ± 111 | | | |
| OS-18 | 04/20/06 | 429 ± 151 | | | |
| OS-18 | 04/24/06 | 431 ± 123 | | | |
| OS-18 | 04/26/06 | 335 ± 122 | | | |
| OS-18 | 05/01/06 | < 190 | | | |
| OS-18 | 05/03/06 | 462 ± 125 | | | |
| OS-18 | 05/08/06 | 337 ± 123 | | | |
| OS-18 | 05/11/06 | 341 ± 117 | | | |
| OS-18 | 05/18/06 | 498 ± 131 | | | |
| OS-18 | 05/25/06 | 261 ± 123 | | | |
| OS-18 | 07/24/06 | < 178 | * | | |
| OS-18 | 05/31/06 | 399 ± 126 | | < 1.60 | ** |
| OS-18 | 10/31/06 | 261 ± 124* | | < 1.07 | ** |
| OS-18 | 10/31/06 | 378 ± 135* | | | |
| OSF | 01/19/06 | 526 ± 114 | | | |
| OSF | 04/20/06 | 523 ± 133 | | | |
| OSF | 04/24/06 | 538 ± 131 | | | |
| OSF | 04/26/06 | 497 ± 126 | | | |
| OSF | 05/01/06 | 477 ± 121 | | | |
| OSF | 05/03/06 | 575 ± 133 | | | |
| OSF | 05/08/06 | 548 ± 133 | | | |
| OSF | 05/11/06 | 408 ± 121 | | | |
| OSF | 05/18/06 | 565 ± 135 | | | |

* Indicates Distilled Analysis

** Indicates Fast Analysis

**TABLE B-I.1 CONCENTRATIONS OF TRITIUM AND STRONTIUM IN WELL WATER SAMPLES COLLECTED AS PART OF THE RADIOLOGICAL GROUNDWATER PROTECTION PROGRAM, THREE MILE ISLAND NUCLEAR STATION 2006**

RESULTS IN UNITS OF PCI/LITER ± 2 SIGMA

| LOCATION | COLLECTION DATE | H-3 | | | Sr-90 | |
|---|---|---|---|---|---|---|
| OSF | 05/30/06 | 424 | ± | 124 | < 1.16 | ** |
| OSF | 10/31/06 | | ± | | < 1.32 | ** |
| OSF | 10/31/06 | 377 | ± | 136* | | |
| OSF | 10/31/06 | 491 | ± | 127* | | |
| RW-1 | 01/16/06 | < 168 | | | | |
| RW-1 | 03/02/06 | < 171 | | | | |
| RW-1 | 04/20/06 | < 180 | | | | |
| RW-1 | 04/24/06 | 286 | ± | 115 | | |
| RW-1 | 04/26/06 | < 173 | | | | |
| RW-1 | 05/01/06 | < 181 | | | | |
| RW-1 | 05/03/06 | 218 | ± | 117 | | |
| RW-1 | 05/08/06 | < 178 | | | | |
| RW-1 | 05/11/06 | < 157 | | | | |
| RW-1 | 05/18/06 | 268 | ± | 111 | | |
| RW-1 | 10/23/06 | < 168 | | * | < 0.92 | ** |
| RW-2 | 01/16/06 | 421 | ± | 112 | | |
| RW-2 | 03/02/06 | 424 | ± | 115 | | |
| RW-2 | 03/28/06 | 5580 | ± | 224 | | |
| RW-2 | 03/28/06 | 5960 | ± | 652 | | |
| RW-2 | 04/18/06 | 12000 | ± | 1250 | | |
| RW-2 | 04/20/06 | 11800 | ± | 1310 | | |
| RW-2 | 04/24/06 | 12400 | ± | 1290 | | |
| RW-2 | 04/26/06 | 10500 | ± | 1090 | | |
| RW-2 | 04/28/06 | | | | < 0.33 | |
| RW-2 | 05/01/06 | 5170 | ± | 212 | | |
| RW-2 | 05/03/06 | 3800 | ± | 425 | | |
| RW-2 | 05/05/06 | 3220 | ± | 371 | | |
| RW-2 | 05/08/06 | 2300 | ± | 283 | | |
| RW-2 | 05/11/06 | 2370 | ± | 287 | | |
| RW-2 | 05/18/06 | 2420 | ± | 284 | | |
| RW-2 | 05/25/06 | 2150 | ± | 272 | | |
| RW-2 | 07/25/06 | 436 | ± | 138* | | |
| RW-2 | 06/06/06 | 5660 | ± | 621 | < 1.35 | ** |
| RW-2 | 10/23/06 | 7490 | ± | 872* | < 0.79 | ** |
| RW-2 | 10/23/06 | 7630 | ± | 468* | | |
| RW-2 | 10/23/06 | 8410 | ± | 937* | < 0.80 | ** |
| RW-2 | 10/23/06 | 8150 | ± | 462* | | |
| RW-2 | 04/09/07 | 11800 | ± | 1230* | | |
| RW-2 Dup | 04/24/06 | 12500 | ± | 1300 | | |
| RW-2 (24.39') | 05/05/06 | 3660 | ± | 417 | | |
| RW-2 (26.39') | 05/05/06 | 3180 | ± | 370 | | |
| RW-2 (28.39') | 05/05/06 | 2860 | ± | 339 | | |
| RW-2 (30.39') | 05/05/06 | 2950 | ± | 345 | | |
| RW-2 30.65FT | 04/28/06 | 7950 | ± | 254 | | |
| RW-2 DUP | 06/06/06 | 6700 | ± | 723 | < 1.56 | ** |
| TRAINING CENTER | 06/06/06 | < 168 | | | < 1.16 | ** |
| TRAINING CENTER | 10/31/06 | < 177 | | * | < 1.53 | ** |
| UST CLOSURE WELL | 05/30/06 | < 153 | | | < 1.29 | ** |
| UST CLOSURE WELL | 10/31/06 | < 178 | | * | < 1.51 | ** |

* Indicates Distilled Analysis

** Indicates Fast Analysis

**TABLE B-I.2 CONCENTRATIONS OF TRITIUM AND STRONTIUM IN SURFACE WATER SAMPLES COLLECTED AS PART OF THE RADIOLOGICAL GROUNDWATER PROTECTION PROGRAM, THREE MILE ISLAND NUCLEAR STATION 2006**

RESULTS IN UNITS OF PCI/LITER ± 2 SIGMA

| LOCATION | COLLECTION DATE | H-3 | | Sr-90 | |
|---|---|---|---|---|---|
| A3-2 | 06/06/06 | < 166 | | < 1.1 | ** |
| J1-2 | 06/06/06 | < 178 | | < 1.5 | ** |
| Q9-1 | 06/06/06 | < 170 | | < 1.5 | ** |
| SW-E-1 | 10/31/06 | 169 ± 98* | | < 1.7 | ** |
| SW-E-2 | 10/31/06 | 157 ± 96* | | < 1.2 | ** |
| SW-E-3 | 10/31/06 | < 152 | * | < 1.4 | ** |

* Indicates Distilled Analysis

** Indicates Fast Analysis

**TABLE B-I.3** **CONCENTRATIONS OF GAMMA EMITTERS IN WELL WATER SAMPLES COLLECTED AS PART OF THE RADIOLOGICAL GROUNDWATER PROTECTION PROGRAM, THREE MILE ISLAND NUCLEAR STATION 2006**

RESULTS IN UNITS OF PCI/LITER ± 2 SIGMA

| LOCATION | COLLECTION DATE | Be-7 | K-40 | Mn-54 | Co-58 | Fe-59 | Co-60 | Zn-65 | Nb-95 | Zr-95 | Cs-134 | Cs-137 | Ba-140 | La-140 |
|---|---|---|---|---|---|---|---|---|---|---|---|---|---|---|
| #3 | 06/06/06 | < 46 | < 70 | < 5 | < 5 | < 10 | < 5 | < 13 | < 5 | < 9 | < 6 | < 5 | < 29 | < 9 |
| #3 | 10/23/06 | < 17 | < 23 | < 1 | < 2 | < 4 | < 1 | < 3 | < 2 | < 3 | < 1 | < 1 | < 21 | < 7 |
| 48N | 05/31/06 | < 27 | < 27 | < 3 | < 3 | < 7 | < 3 | < 7 | < 3 | < 5 | < 3 | < 3 | < 19 | < 7 |
| 48N | 05/31/06 | < 25 | 32 ± 31 | < 3 | < 3 | < 6 | < 3 | < 6 | < 3 | < 5 | < 3 | < 3 | < 18 | < 5 |
| 48S | 05/31/06 | < 36 | < 33 | < 4 | < 4 | < 8 | < 4 | < 9 | < 4 | < 7 | < 5 | < 4 | < 23 | < 7 |
| 48S | 10/31/06 | < 31 | < 69 | < 3 | < 4 | < 8 | < 3 | < 6 | < 3 | < 7 | < 3 | < 3 | < 42 | < 14 |
| A3-2 | 06/06/06 | < 43 | < 79 | < 5 | < 5 | < 11 | < 5 | < 12 | < 5 | < 9 | < 5 | < 6 | < 29 | < 10 |
| CLOSED DEMO DW10 | 06/13/06 | < 29 | < 59 | < 3 | < 3 | < 6 | < 3 | < 8 | < 4 | < 6 | < 4 | < 4 | < 14 | < 5 |
| CLOSED DEMO DW10 | 10/31/06 | < 27 | < 49 | < 2 | < 3 | < 7 | < 2 | < 5 | < 3 | < 5 | < 2 | < 2 | < 38 | < 11 |
| E1-2 | 06/06/06 | < 45 | < 73 | < 5 | < 5 | < 9 | < 5 | < 15 | < 6 | < 8 | < 10 | < 5 | < 28 | < 9 |
| E1-2 | 10/31/06 | < 25 | < 37 | < 2 | < 3 | < 6 | < 2 | < 4 | < 3 | < 5 | < 2 | < 2 | < 46 | < 14 |
| J1-2 | 06/06/06 | < 36 | < 37 | < 4 | < 4 | < 8 | < 4 | < 9 | < 4 | < 7 | < 4 | < 4 | < 19 | < 6 |
| MS-1 | 05/31/06 | < 37 | < 65 | < 4 | < 4 | < 8 | < 3 | < 9 | < 4 | < 7 | < 4 | < 4 | < 24 | < 8 |
| MS-1 | 10/26/06 | < 27 | < 18 | < 2 | < 3 | < 6 | < 2 | < 5 | < 3 | < 5 | < 2 | < 2 | < 32 | < 11 |
| MS-19 | 05/31/06 | < 38 | < 62 | < 4 | < 4 | < 9 | < 4 | < 9 | < 5 | < 7 | < 5 | < 4 | < 25 | < 8 |
| MS-19 | 10/25/06 | < 20 | < 39 | < 2 | < 2 | < 5 | < 2 | < 4 | < 2 | < 4 | < 2 | < 2 | < 25 | < 8 |
| MS-2 | 06/02/06 | < 54 | < 51 | < 6 | < 6 | < 12 | < 5 | < 12 | < 6 | < 10 | < 6 | < 6 | < 39 | < 12 |
| MS-2 | 10/24/06 | < 22 | < 39 | < 2 | < 2 | < 6 | < 2 | < 4 | < 2 | < 4 | < 2 | < 2 | < 29 | < 10 |
| MS-20 | 06/07/06 | < 36 | < 38 | < 4 | < 4 | < 9 | < 4 | < 9 | < 4 | < 7 | < 4 | < 4 | < 19 | < 7 |
| MS-20 | 10/24/06 | < 22 | < 16 | < 2 | < 2 | < 6 | < 2 | < 4 | < 2 | < 4 | < 2 | < 2 | < 42 | < 14 |
| MS-21 | 06/07/06 | < 48 | < 47 | < 6 | < 6 | < 12 | < 6 | < 14 | < 6 | < 9 | < 7 | < 6 | < 31 | < 11 |
| MS-21 | 10/25/06 | < 42 | < 36 | < 4 | < 5 | < 11 | < 4 | < 7 | < 5 | < 8 | < 4 | < 4 | < 56 | < 15 |
| MS-22 | 06/07/06 | < 47 | < 68 | < 5 | < 5 | < 10 | < 5 | < 12 | < 6 | < 10 | < 7 | < 5 | < 26 | < 9 |
| MS-22 | 10/25/06 | < 28 | 31 ± 29 | < 2 | < 3 | < 6 | < 2 | < 4 | < 3 | < 5 | < 2 | < 2 | < 42 | < 15 |
| MS-3 | 06/05/06 | < 34 | < 34 | < 4 | < 4 | < 8 | < 4 | < 9 | < 4 | < 7 | < 4 | < 4 | < 22 | < 8 |
| MS-3 DUP | 06/05/06 | < 33 | 64 ± 40 | < 4 | < 3 | < 7 | < 4 | < 8 | < 4 | < 7 | < 4 | < 4 | < 20 | < 7 |
| MS-3 | 10/25/06 | < 24 | < 36 | < 2 | < 2 | < 6 | < 2 | < 4 | < 3 | < 5 | < 2 | < 2 | < 42 | < 15 |
| MS-4 | 06/07/06 | < 48 | < 47 | < 6 | < 6 | < 10 | < 6 | < 13 | < 6 | < 10 | < 6 | < 6 | < 30 | < 11 |
| MS-4 DUP | 06/07/06 | < 55 | < 50 | < 6 | < 6 | < 11 | < 5 | < 13 | < 6 | < 10 | < 7 | < 6 | < 32 | < 10 |
| MS-4 | 10/25/06 | < 19 | < 41 | < 2 | < 2 | < 5 | < 2 | < 3 | < 2 | < 4 | < 2 | < 2 | < 25 | < 8 |
| MS-5 | 06/06/06 | < 31 | < 35 | < 4 | < 4 | < 8 | < 4 | < 9 | < 4 | < 6 | < 4 | < 3 | < 19 | < 6 |
| MS-5 | 10/24/06 | < 24 | < 18 | < 2 | < 2 | < 6 | < 2 | < 4 | < 3 | < 4 | < 2 | < 2 | < 40 | < 14 |
| MS-6 | 06/06/06 | < 40 | 141 ± 40 | < 5 | < 5 | < 10 | < 5 | < 11 | < 5 | < 9 | < 5 | < 5 | < 24 | < 8 |
| MS-6 | 10/24/06 | < 25 | < 18 | < 2 | < 3 | < 6 | < 2 | < 4 | < 3 | < 5 | < 2 | < 2 | < 47 | < 15 |
| MS-7 | 05/31/06 | < 45 | < 84 | < 5 | < 5 | < 11 | < 5 | < 12 | < 5 | < 10 | < 5 | < 5 | < 30 | < 10 |

**TABLE B-I.3 CONCENTRATIONS OF GAMMA EMITTERS IN WELL WATER SAMPLES COLLECTED AS PART OF THE RADIOLOGICAL GROUNDWATER PROTECTION PROGRAM, THREE MILE ISLAND NUCLEAR STATION 2006**

RESULTS IN UNITS OF PCI/LITER ± 2 SIGMA

| LOCATION | COLLECTION DATE | Be-7 | K-40 | Mn-54 | Co-58 | Fe-59 | Co-60 | Zn-65 | Nb-95 | Zr-95 | Cs-134 | Cs-137 | Ba-140 | La-140 |
|---|---|---|---|---|---|---|---|---|---|---|---|---|---|---|
| MS-7 | 10/25/06 | < 22 | < 16 | < 2 | < 2 | < 5 | < 2 | < 4 | < 2 | < 4 | < 2 | < 2 | < 27 | < 8 |
| MS-8 | 06/05/06 | < 46 | 90 ± 48 | < 5 | < 5 | < 12 | < 5 | < 11 | < 5 | < 9 | < 6 | < 5 | < 28 | < 8 |
| MS-8 | 10/25/06 | < 29 | 35 ± 32 | < 3 | < 3 | < 7 | < 3 | < 5 | < 3 | < 6 | < 2 | < 3 | < 42 | < 11 |
| MW-1 | 05/26/06 | < 52 | < 47 | < 5 | < 6 | < 13 | < 5 | < 14 | < 6 | < 10 | < 6 | < 6 | < 36 | < 10 |
| MW-1 | 10/31/06 | < 34 | < 30 | < 3 | < 3 | < 9 | < 3 | < 6 | < 4 | < 7 | < 3 | < 3 | < 44 | < 15 |
| MW-2 | 05/26/06 | < 49 | < 51 | < 5 | < 6 | < 12 | < 6 | < 12 | < 6 | < 10 | < 6 | < 5 | < 35 | < 13 |
| MW-2 | 10/31/06 | < 33 | < 31 | < 3 | < 4 | < 8 | < 3 | < 7 | < 3 | < 6 | < 3 | < 3 | < 45 | < 15 |
| MW-3 | 05/26/06 | < 46 | < 82 | < 5 | < 5 | < 10 | < 4 | < 11 | < 5 | < 9 | < 5 | < 5 | < 33 | < 10 |
| MW-3 | 10/31/06 | < 39 | < 34 | < 3 | < 4 | < 9 | < 4 | < 7 | < 5 | < 7 | < 3 | < 3 | < 53 | < 14 |
| MW-4 | 05/26/06 | < 37 | < 33 | < 4 | < 4 | < 9 | < 4 | < 8 | < 5 | < 8 | < 4 | < 4 | < 30 | < 10 |
| MW-4 | 10/30/06 | < 30 | < 25 | < 3 | < 3 | < 7 | < 2 | < 6 | < 4 | < 6 | < 3 | < 3 | < 43 | < 13 |
| MW-TMI-10D | 06/13/06 | < 45 | < 67 | < 5 | < 5 | < 9 | < 5 | < 13 | < 5 | < 9 | < 7 | < 5 | < 22 | < 6 |
| MW-TMI-10D DUP | 06/13/06 | < 33 | < 54 | < 4 | < 4 | < 8 | < 4 | < 11 | < 4 | < 7 | < 6 | < 4 | < 16 | < 5 |
| MW-TMI-10D | 10/27/06 | < 18 | < 23 | < 1 | < 2 | < 5 | < 1 | < 3 | < 2 | < 3 | < 1 | < 1 | < 39 | < 12 |
| MW-TMI-10I | 06/01/06 | < 37 | < 40 | < 4 | < 4 | < 9 | < 4 | < 10 | < 4 | < 8 | < 5 | < 4 | < 23 | < 7 |
| MW-TMI-10I | 10/27/06 | < 20 | < 12 | < 2 | < 2 | < 4 | < 2 | < 3 | < 2 | < 3 | < 1 | < 1 | < 39 | < 13 |
| MW-TMI-10I | 10/27/06 | < 21 | < 15 | < 2 | < 2 | < 6 | < 2 | < 3 | < 2 | < 4 | < 2 | < 2 | < 43 | < 15 |
| MW-TMI-10S | 06/06/06 | < 50 | < 56 | < 5 | < 5 | < 12 | < 5 | < 13 | < 6 | < 9 | < 6 | < 5 | < 27 | < 9 |
| MW-TMI-10S | 10/27/06 | < 19 | < 28 | < 1 | < 2 | < 5 | < 1 | < 3 | < 2 | < 4 | < 1 | < 2 | < 40 | < 14 |
| MW-TMI-12S | 10/23/06 | < 35 | < 62 | < 3 | < 4 | < 8 | < 3 | < 7 | < 4 | < 7 | < 3 | < 3 | < 52 | < 14 |
| MW-TMI-12S | 10/23/06 | < 25 | 43 ± 28 | < 2 | < 3 | < 7 | < 2 | < 4 | < 3 | < 4 | < 2 | < 2 | < 45 | < 15 |
| MW-TMI-13I | 06/08/06 | < 53 | < 49 | < 6 | < 6 | < 11 | < 6 | < 16 | < 6 | < 10 | < 9 | < 6 | < 28 | < 9 |
| MW-TMI-13I | 10/26/06 | < 31 | < 63 | < 3 | < 3 | < 8 | < 4 | < 6 | < 4 | < 6 | < 3 | < 3 | < 38 | < 11 |
| MW-TMI-13S | 06/08/06 | < 49 | < 59 | < 5 | < 5 | < 11 | < 6 | < 15 | < 6 | < 10 | < 7 | < 6 | < 28 | < 10 |
| MW-TMI-13S | 10/31/06 | < 21 | < 17 | < 2 | < 2 | < 6 | < 2 | < 4 | < 3 | < 5 | < 2 | < 2 | < 41 | < 13 |
| MW-TMI-14D | 06/13/06 | < 29 | < 57 | < 3 | < 3 | < 7 | < 3 | < 9 | < 4 | < 6 | < 4 | < 4 | < 14 | < 5 |
| MW-TMI-14D | 10/26/06 | < 47 | < 75 | < 4 | < 4 | < 11 | < 4 | < 8 | < 5 | < 8 | < 4 | < 4 | < 57 | < 14 |
| MW-TMI-14I | 06/07/06 | < 39 | < 69 | < 5 | < 4 | < 10 | < 5 | < 12 | < 5 | < 8 | < 6 | < 4 | < 22 | < 8 |
| MW-TMI-14I | 10/26/06 | < 19 | < 17 | < 2 | < 2 | < 5 | < 2 | < 4 | < 2 | < 4 | < 2 | < 2 | < 23 | < 8 |
| MW-TMI-14S | 10/26/06 | < 16 | < 13 | < 1 | < 2 | < 4 | < 1 | < 3 | < 2 | < 3 | < 1 | < 2 | < 20 | < 6 |
| MW-TMI-16D | 08/08/06 | < 41 | < 52 | < 5 | < 5 | < 11 | < 6 | < 11 | < 6 | < 9 | < 5 | < 5 | < 20 | < 8 |
| MW-TMI-16D | 10/26/06 | < 20 | < 35 | < 2 | < 2 | < 5 | < 2 | < 3 | < 2 | < 4 | < 2 | < 2 | < 23 | < 7 |
| MW-TMI-16I | 08/08/06 | < 40 | < 49 | < 4 | < 5 | < 12 | < 6 | < 13 | < 6 | < 9 | < 5 | < 5 | < 20 | < 7 |
| MW-TMI-16I | 10/26/06 | < 24 | < 42 | < 2 | < 2 | < 6 | < 2 | < 5 | < 3 | < 5 | < 2 | < 2 | < 28 | < 9 |
| MW-TMI-16I | 10/26/06 | < 17 | < 14 | < 1 | < 2 | < 4 | < 2 | < 3 | < 2 | < 3 | < 1 | < 2 | < 19 | < 6 |

**TABLE B-I.3** **CONCENTRATIONS OF GAMMA EMITTERS IN WELL WATER SAMPLES COLLECTED AS PART OF THE RADIOLOGICAL GROUNDWATER PROTECTION PROGRAM, THREE MILE ISLAND NUCLEAR STATION 2006**

RESULTS IN UNITS OF PCI/LITER ± 2 SIGMA

| LOCATION | COLLECTION DATE | Be-7 | K-40 | Mn-54 | Co-58 | Fe-59 | Co-60 | Zn-65 | Nb-95 | Zr-95 | Cs-134 | Cs-137 | Ba-140 | La-140 |
|---|---|---|---|---|---|---|---|---|---|---|---|---|---|---|
| MW-TMI-17D | 08/04/06 | < 23 | < 54 | < 3 | < 3 | < 5 | < 3 | < 5 | < 3 | < 4 | < 3 | < 3 | < 11 | < 3 |
| MW-TMI-17D | 10/31/06 | < 32 | < 68 | < 3 | < 3 | < 9 | < 3 | < 7 | < 4 | < 7 | < 3 | < 3 | < 45 | < 14 |
| MW-TMI-17I | 08/04/06 | < 30 | < 35 | < 3 | < 3 | < 7 | < 4 | < 10 | < 4 | < 6 | < 4 | < 4 | < 14 | < 5 |
| MW-TMI-17I | 10/31/06 | < 22 | < 16 | < 2 | < 2 | < 5 | < 2 | < 4 | < 2 | < 4 | < 2 | < 2 | < 38 | < 13 |
| MW-TMI-18D | 08/08/06 | < 43 | < 46 | < 5 | < 5 | < 10 | < 5 | < 11 | < 6 | < 9 | < 5 | < 5 | < 20 | < 7 |
| MW-TMI-18D | 10/30/06 | < 34 | < 24 | < 3 | < 3 | < 8 | < 3 | < 5 | < 4 | < 6 | < 3 | < 3 | < 47 | < 15 |
| MW-TMI-19D | 08/09/06 | < 56 | < 72 | < 6 | < 6 | < 9 | < 6 | < 11 | < 8 | < 10 | < 7 | < 7 | < 24 | < 6 |
| MW-TMI-19D | 08/09/06 | < 46 | < 87 | < 5 | < 5 | < 11 | < 6 | < 12 | < 7 | < 9 | < 5 | < 6 | < 19 | < 7 |
| MW-TMI-19D | 10/30/06 | < 21 | < 15 | < 2 | < 2 | < 5 | < 2 | < 3 | < 2 | < 4 | < 2 | < 2 | < 46 | < 12 |
| MW-TMI-19I | 08/09/06 | < 51 | < 58 | < 6 | < 5 | < 10 | < 5 | < 12 | < 8 | < 9 | < 6 | < 5 | < 22 | < 9 |
| MW-TMI-19I | 10/30/06 | < 21 | < 16 | < 2 | < 2 | < 6 | < 2 | < 4 | < 2 | < 4 | < 2 | < 2 | < 43 | < 14 |
| MW-TMI-1D | 06/01/06 | < 33 | 169 ± 43 | < 3 | < 4 | < 8 | < 4 | < 8 | < 4 | < 6 | < 4 | < 4 | < 21 | < 7 |
| MW-TMI-1D | 10/30/06 | < 21 | 89 ± 46 | < 1 | < 2 | < 5 | < 2 | < 3 | < 2 | < 4 | < 2 | < 2 | < 38 | < 13 |
| MW-TMI-2D | 06/01/06 | < 38 | < 39 | < 4 | < 4 | < 9 | < 4 | < 10 | < 4 | < 8 | < 5 | < 4 | < 22 | < 8 |
| MW-TMI-2D | 10/30/06 | < 26 | < 16 | < 2 | < 3 | < 6 | < 3 | < 4 | < 3 | < 5 | < 2 | < 2 | < 46 | < 14 |
| MW-TMI-3I | 06/08/06 | < 36 | < 35 | < 4 | < 4 | < 8 | < 4 | < 9 | < 4 | < 7 | < 5 | < 4 | < 20 | < 6 |
| MW-TMI-3I | 11/01/06 | < 30 | 43 ± 39 | < 3 | < 3 | < 7 | < 3 | < 5 | < 4 | < 6 | < 3 | < 3 | < 40 | < 13 |
| MW-TMI-4I | 06/01/06 | < 34 | < 38 | < 3 | < 4 | < 8 | < 4 | < 8 | < 4 | < 7 | < 4 | < 4 | < 21 | < 8 |
| MW-TMI-4I | 10/30/06 | < 22 | < 28 | < 2 | < 2 | < 5 | < 2 | < 3 | < 2 | < 4 | < 2 | < 2 | < 41 | < 14 |
| MW-TMI-4S | 06/08/06 | < 51 | 77 ± 54 | < 6 | < 6 | < 13 | < 6 | < 13 | < 6 | < 10 | < 7 | < 6 | < 29 | < 10 |
| MW-TMI-5D | 06/08/06 | < 54 | < 52 | < 6 | < 6 | < 11 | < 5 | < 11 | < 6 | < 9 | < 7 | < 6 | < 27 | < 11 |
| MW-TMI-5D | 10/30/06 | < 20 | < 40 | < 2 | < 2 | < 5 | < 2 | < 3 | < 2 | < 4 | < 1 | < 2 | < 37 | < 13 |
| MW-TMI-6D | 05/31/06 | < 40 | < 41 | < 4 | < 5 | < 10 | < 5 | < 9 | < 4 | < 8 | < 5 | < 5 | < 24 | < 9 |
| MW-TMI-6D | 10/25/06 | < 19 | < 14 | < 2 | < 2 | < 5 | < 2 | < 3 | < 2 | < 4 | < 2 | < 2 | < 24 | < 8 |
| MW-TMI-6I | 05/31/06 | < 40 | < 39 | < 4 | < 4 | < 9 | < 4 | < 10 | < 5 | < 8 | < 5 | < 4 | < 27 | < 9 |
| MW-TMI-7S | 06/08/06 | < 49 | < 77 | < 5 | < 5 | < 12 | < 6 | < 14 | < 6 | < 10 | < 7 | < 6 | < 29 | < 8 |
| MW-TMI-7S | 10/31/06 | < 19 | < 32 | < 2 | < 2 | < 5 | < 2 | < 4 | < 2 | < 4 | < 1 | < 2 | < 36 | < 13 |
| MW-TMI-8S | 06/01/06 | < 36 | < 38 | < 4 | < 4 | < 9 | < 4 | < 9 | < 4 | < 7 | < 4 | < 4 | < 25 | < 9 |
| MW-TMI-8S DUP | 06/01/06 | < 36 | < 62 | < 4 | < 4 | < 8 | < 4 | < 8 | < 4 | < 7 | < 4 | < 4 | < 25 | < 8 |
| MW-TMI-8S | 10/30/06 | < 21 | < 47 | < 2 | < 2 | < 5 | < 2 | < 4 | < 3 | < 5 | < 2 | < 2 | < 43 | < 14 |
| MW-TMI-9I | 08/04/06 | < 37 | < 39 | < 4 | < 4 | < 9 | < 4 | < 14 | < 5 | < 7 | < 8 | < 5 | < 18 | < 5 |
| MW-TMI-9I | 10/30/06 | < 26 | < 20 | < 2 | < 3 | < 7 | < 3 | < 5 | < 3 | < 5 | < 2 | < 3 | < 36 | < 14 |
| N2-1 | 06/06/06 | < 33 | 67 ± 37 | < 4 | < 4 | < 8 | < 4 | < 9 | < 4 | < 7 | < 5 | < 4 | < 21 | < 7 |
| N2-1 | 10/31/06 | < 22 | < 31 | < 2 | < 2 | < 5 | < 2 | < 4 | < 2 | < 4 | < 2 | < 2 | < 43 | < 15 |
| NW-A | 05/30/06 | < 40 | < 41 | < 4 | < 4 | < 10 | < 5 | < 10 | < 5 | < 8 | < 5 | < 5 | < 29 | < 9 |

**TABLE B-I.3 CONCENTRATIONS OF GAMMA EMITTERS IN WELL WATER SAMPLES COLLECTED AS PART OF THE RADIOLOGICAL GROUNDWATER PROTECTION PROGRAM, THREE MILE ISLAND NUCLEAR STATION 2006**

RESULTS IN UNITS OF PCI/LITER ± 2 SIGMA

| LOCATION | COLLECTION DATE | Be-7 | K-40 | Mn-54 | Co-58 | Fe-59 | Co-60 | Zn-65 | Nb-95 | Zr-95 | Cs-134 | Cs-137 | Ba-140 | La-140 |
|---|---|---|---|---|---|---|---|---|---|---|---|---|---|---|
| NW-A | 10/29/06 | < 20 | < 34 | < 2 | < 2 | < 5 | < 2 | < 3 | < 2 | < 4 | < 1 | < 2 | < 39 | < 14 |
| NW-B | 05/30/06 | < 39 | < 65 | < 4 | < 4 | < 9 | < 4 | < 11 | < 5 | < 8 | < 5 | < 5 | < 26 | < 9 |
| NW-C | 05/30/06 | < 31 | < 54 | < 4 | < 4 | < 7 | < 3 | < 8 | < 4 | < 6 | < 4 | < 4 | < 21 | < 6 |
| NW-C | 10/29/06 | < 28 | < 27 | < 3 | < 3 | < 7 | < 3 | < 6 | < 3 | < 5 | < 2 | < 3 | < 45 | < 15 |
| NW-C | 10/29/06 | < 19 | 30 ± 27 | < 2 | < 2 | < 5 | < 2 | < 3 | < 2 | < 4 | < 1 | < 2 | < 40 | < 13 |
| OS-13B | 06/05/06 | < 51 | < 47 | < 5 | < 6 | < 12 | < 6 | < 14 | < 6 | < 10 | < 6 | < 6 | < 30 | < 10 |
| OS-14 | 06/06/06 | < 30 | < 35 | < 3 | < 4 | < 8 | < 4 | < 8 | < 4 | < 6 | < 4 | < 4 | < 19 | < 6 |
| OS-16 | 10/24/06 | < 26 | < 17 | < 2 | < 3 | < 6 | < 2 | < 4 | < 3 | < 5 | < 2 | < 2 | < 47 | < 14 |
| OS-17 | 10/24/06 | < 22 | < 52 | < 2 | < 2 | < 6 | < 2 | < 4 | < 3 | < 5 | < 2 | < 2 | < 44 | < 14 |
| OS-18 | 05/31/06 | < 39 | < 70 | < 4 | < 4 | < 9 | < 4 | < 10 | < 4 | < 8 | < 5 | < 5 | < 27 | < 9 |
| OS-18 | 10/31/06 | < 25 | 36 ± 32 | < 2 | < 3 | < 6 | < 3 | < 4 | < 3 | < 5 | < 2 | < 2 | < 46 | < 12 |
| OSF | 05/30/06 | < 43 | < 44 | < 5 | < 5 | < 10 | < 5 | < 11 | < 5 | < 8 | < 5 | < 5 | < 30 | < 10 |
| OSF | 10/31/06 | < 19 | < 14 | < 2 | < 2 | < 5 | < 2 | < 3 | < 2 | < 4 | < 1 | < 1 | < 37 | < 13 |
| Q9-1 | 06/06/06 | < 27 | < 47 | < 3 | < 3 | < 6 | < 3 | < 7 | < 3 | < 6 | < 4 | < 3 | < 16 | < 5 |
| RW-1 | 10/23/06 | < 30 | < 55 | < 2 | < 3 | < 8 | < 3 | < 5 | < 3 | < 6 | < 2 | < 2 | < 54 | < 15 |
| RW-2 | 04/18/06 | < 181 | < 390 | < 25 | < 24 | < 46 | < 29 | < 58 | < 24 | < 40 | < 26 | < 25 | < 105 | < 39 |
| RW-2 | 04/28/06 | < 52 | 81 ± 55 | < 6 | < 6 | < 13 | < 7 | < 21 | < 7 | < 11 | < 11 | < 6 | < 26 | < 10 |
| RW-2 | 06/06/06 | < 32 | < 34 | < 4 | < 4 | < 7 | < 3 | < 8 | < 4 | < 7 | < 4 | < 4 | < 19 | < 6 |
| RW-2 DUP | 06/06/06 | < 39 | < 36 | < 4 | < 4 | < 8 | < 4 | < 10 | < 4 | < 7 | < 5 | < 4 | < 22 | < 7 |
| RW-2 | 10/23/06 | < 31 | < 56 | < 3 | < 3 | < 8 | < 3 | < 6 | < 4 | < 6 | < 3 | < 3 | < 44 | < 15 |
| RW-2 | 10/23/06 | < 19 | < 13 | < 2 | < 2 | < 5 | < 2 | < 4 | < 2 | < 4 | < 2 | < 2 | < 28 | < 8 |
| TRAINING CENTER | 06/06/06 | < 46 | 101 ± 47 | < 5 | < 5 | < 12 | < 5 | < 14 | < 6 | < 10 | < 7 | < 6 | < 29 | < 10 |
| TRAINING CENTER | 10/31/06 | < 34 | < 60 | < 3 | < 4 | < 8 | < 4 | < 6 | < 4 | < 6 | < 3 | < 3 | < 47 | < 15 |
| UST CLOSURE WELL | 05/30/06 | < 32 | < 30 | < 3 | < 3 | < 7 | < 3 | < 7 | < 4 | < 6 | < 4 | < 3 | < 21 | < 7 |
| UST CLOSURE WELL | 10/31/06 | < 27 | < 53 | < 2 | < 3 | < 7 | < 2 | < 5 | < 3 | < 5 | < 2 | < 2 | < 36 | < 13 |

**TABLE B-I.4 CONCENTRATIONS OF GAMMA EMITTERS IN SURFACE WATER SAMPLES COLLECTED AS PART OF THE RADIOLOGICAL GROUNDWATER PROTECTION PROGRAM, THREE MILE ISLAND NUCLEAR STATION 2006**

RESULTS IN UNITS OF PCI/LITER ± 2 SIGMA

| LOCATION | COLLECTION DATE | Be-7 | K-40 | Mn-54 | Co-58 | Fe-59 | Co-60 | Zn-65 | Nb-95 | Zr-95 | Cs-134 | Cs-137 | Ba-140 | La-140 |
|---|---|---|---|---|---|---|---|---|---|---|---|---|---|---|
| SW-E-1 | 10/31/06 | < 36 | < 62 | < 3 | < 4 | < 9 | < 3 | < 7 | < 4 | < 7 | < 3 | < 3 | < 47 | < 12 |
| SW-E-2 | 10/31/06 | < 31 | 156 + 38 | < 3 | < 3 | < 8 | < 3 | < 6 | < 3 | < 6 | < 3 | < 3 | < 40 | < 13 |
| SW-E-3 | 10/31/06 | < 27 | 218 + 44 | < 3 | < 3 | < 7 | < 3 | < 5 | < 3 | < 5 | < 2 | < 3 | < 36 | < 13 |

Intentionally left blank