Figure 2-1
Location of IP2 and IP3

Figure 2-2
General Area Near IP2 and IP3

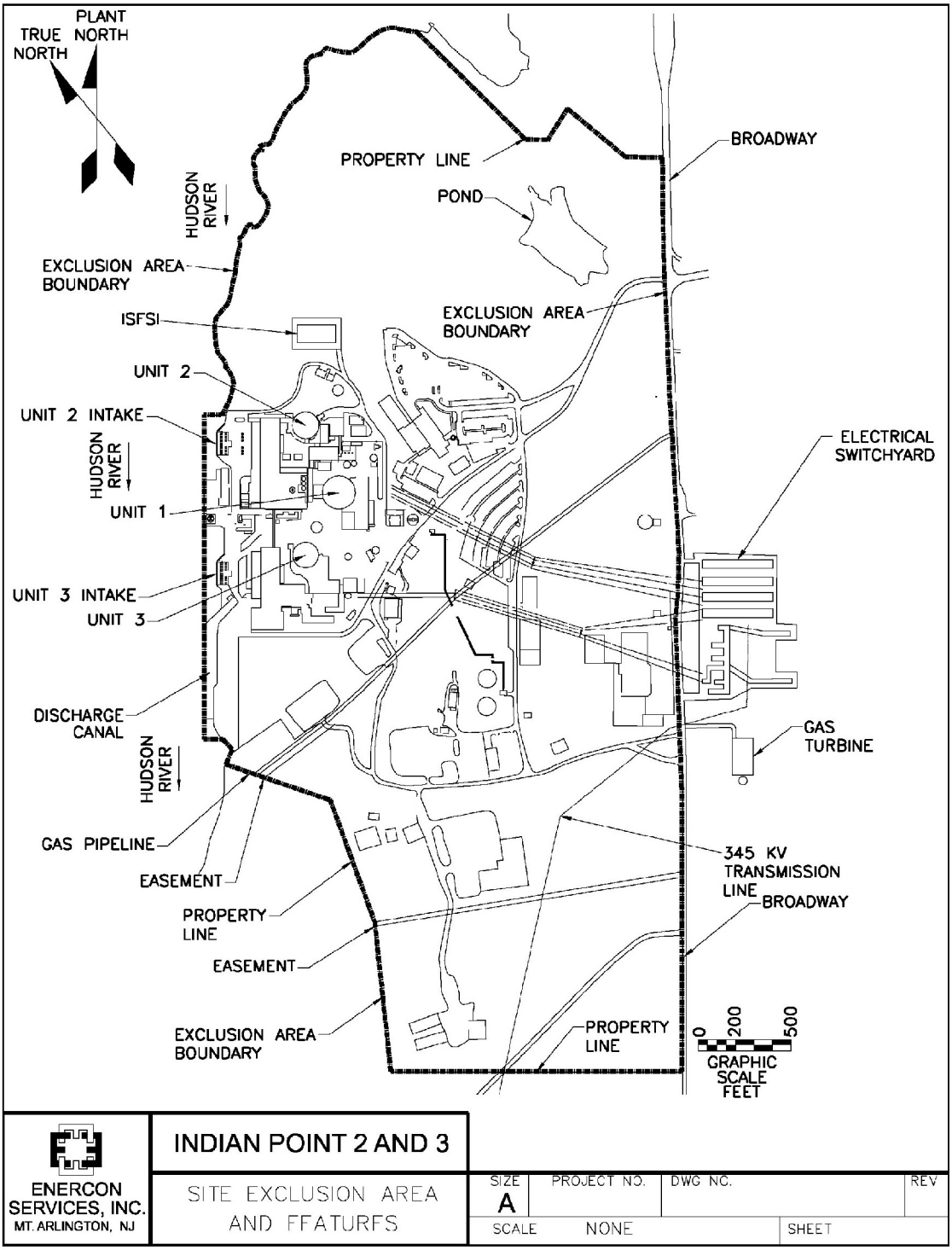

Figure 2-3
Site Exclusion Area and Features

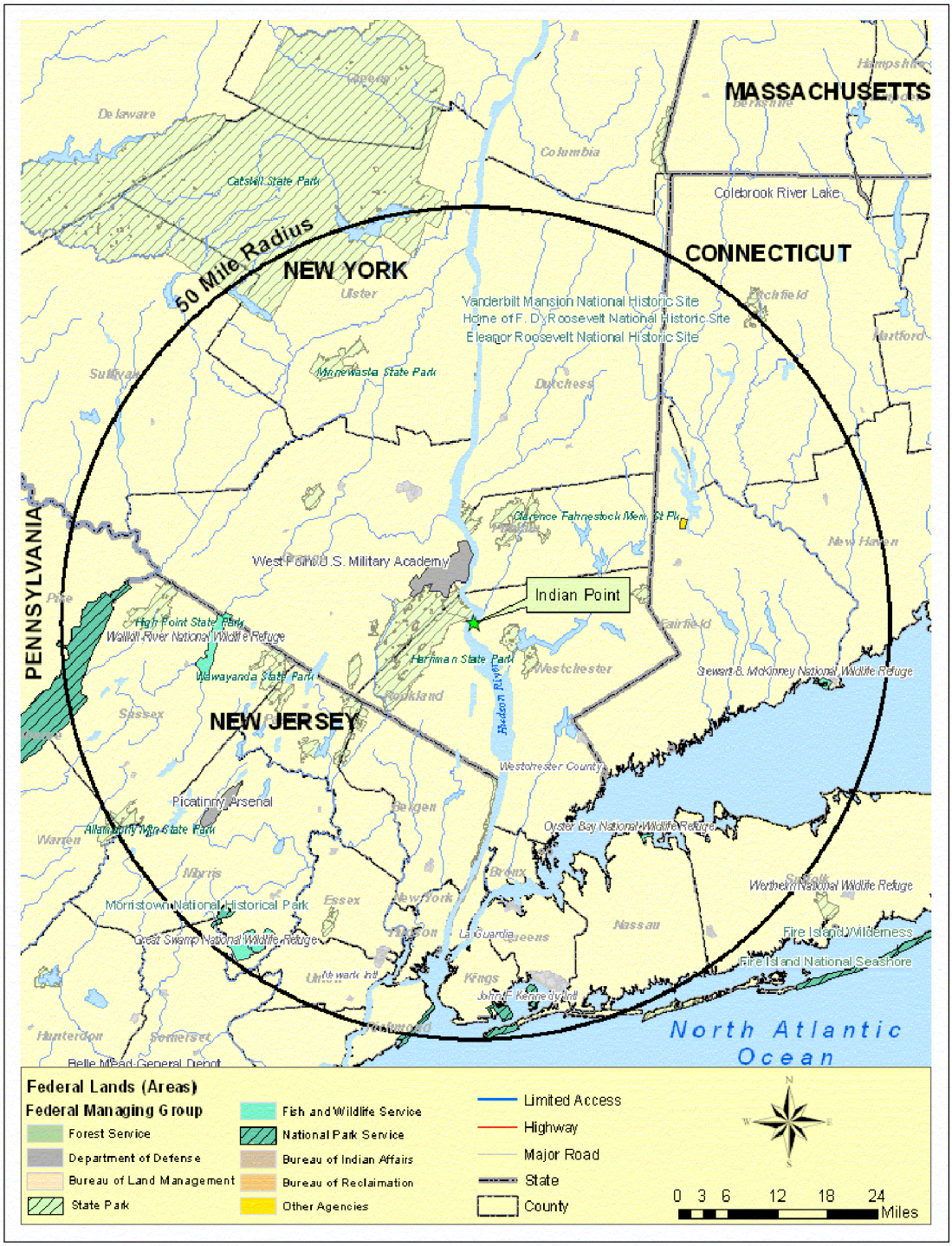

Figure 2-4
Major State and Federal Lands, 50-Mile Radius

Figure 2-5
Major State and Federal Lands, 6-Mile Radius

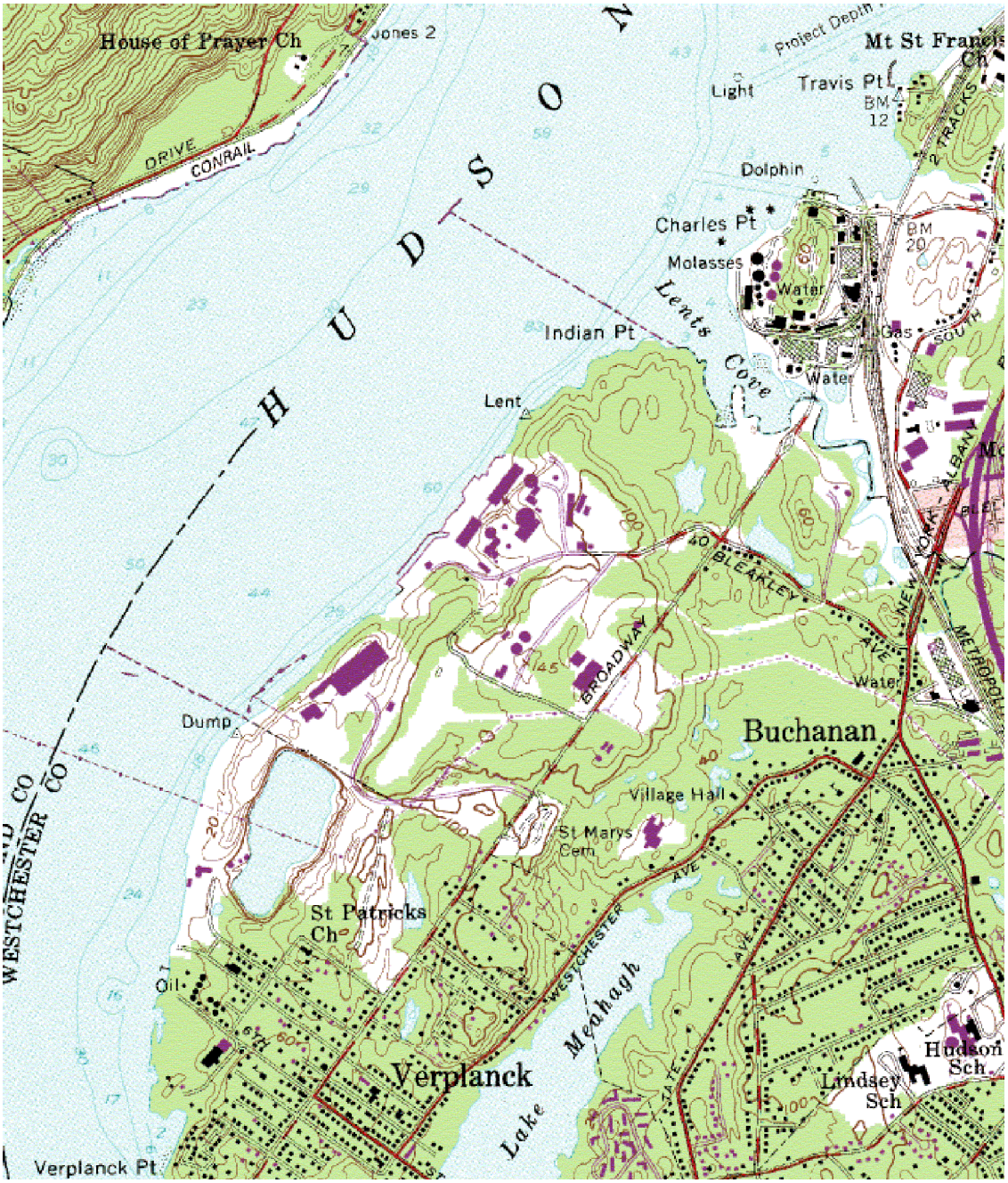

Map center is UTM 18 587749E 4568960N (WGS84/NAD83)
Peekskill quadrangle
Projection is UTM Zone 18 NAD83 Datum

Figure 2-6
Topographic Features of the Site and the Surrounding Areas