From: "Davis, James T." <JTDAVIS@southernco.com>
To: "Christian Araguas" <CJA2@nrc.gov>
Date: 12/12/2006 4:21:07 PM
Subject: Hydro files 2 of 2
cc: "Chuck R. Pierce" <CRPIERCE@southernco.com>,"Tom C. Moorer" <TCMOORER@southernco.com>

Christian,

Please have your guys review and request the file they want submitted formally.
<<hydro 1.pdf>>

Jim Davis
Southern Nuclear
ESP Project Engineer
205.992.7692 Office
205.253.1248 Cell
205.992.5296 Fax
Mailing Address
Post Office Box 1295, BIN B056
Birmingham, AL 35201
Street Address
Building 40
Inverness Center Parkway
Birmingham, AL 35242

Hearing Identifier: Vogtle_Public
Email Number: 59

Mail Envelope Properties (4602B7B8.HQGWDO01.TWGWPO04.200.2000003.1.67CD2.1)

Subject: Hydro files 2 of 2
Creation Date: 12/12/2006 4:21:07 PM
From: "Davis, James T." <JTDAVIS@southernco.com>

Created By: JTDAVIS@southernco.com

Recipients "Chuck R. Pierce" <CRPIERCE@southernco.com>,"Tom C. Moorer" <TCMOORER@southernco.com>
"Christian Araguas" <CJA2@nrc.gov>

Post Office	**Route**
TWGWPO04.HQGWDO01	nrc.gov

Files	**Size**	**Date & Time**
MESSAGE	386	12/12/2006 4:21:07 PM
hydro 1.pdf	3826835	3/22/2007 5:07:04 PM
Mime.822	5359361	3/22/2007 5:07:04 PM

Options
Priority: Standard
Reply Requested: No
Return Notification: None
None

Concealed Subject: No
Security: Standard

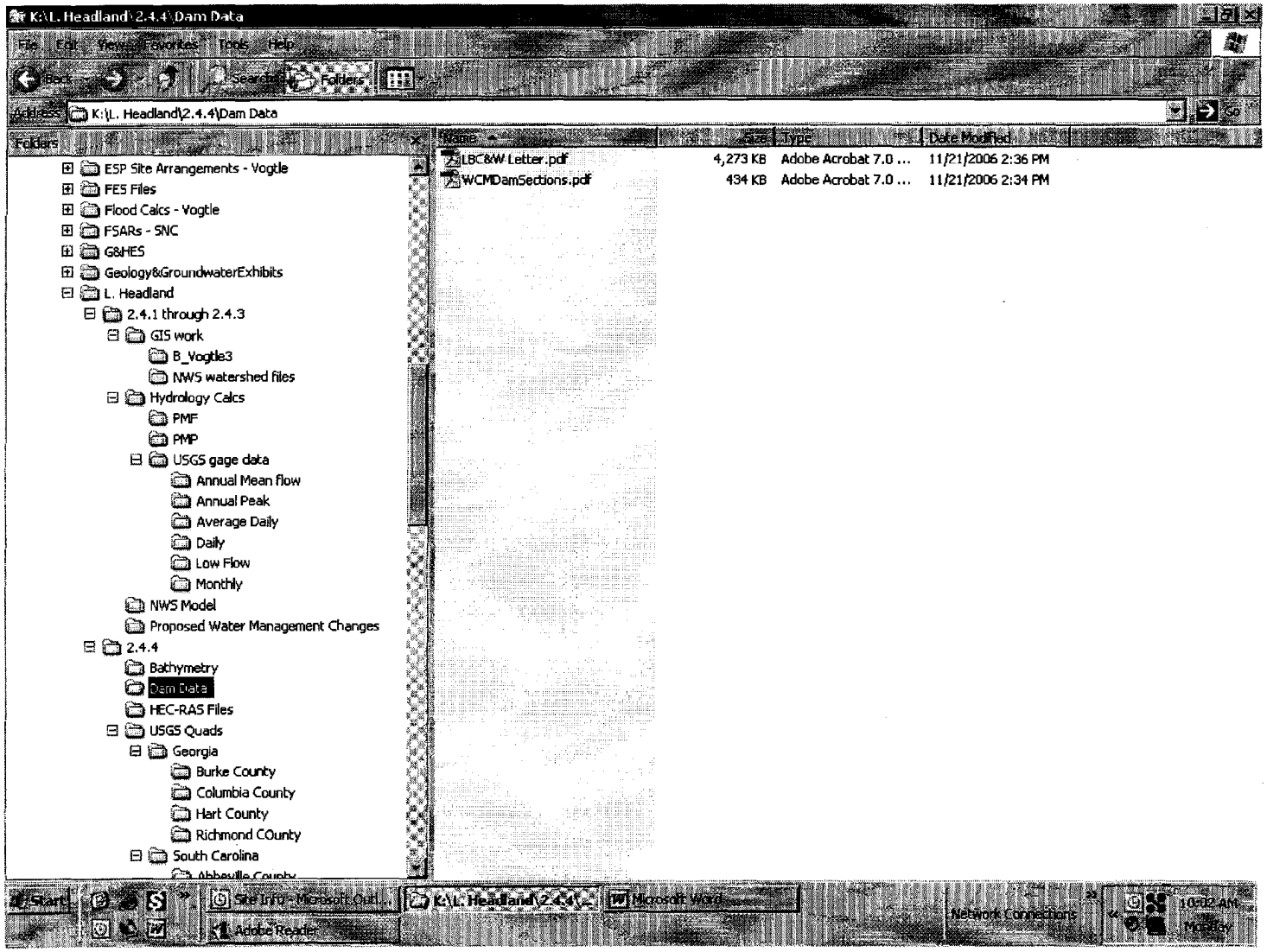
K:\L. Headland\2.4.4\Dam Data
File Edit View Favorites Tools Help
Back Search Folders
Address K:\L. Headland\2.4.4\Dam Data
Folders
ESP Site Arrangements - Vogtle
FES Files
Flood Calcs - Vogtle
FSARs - SNC
G&HES
Geology&GroundwaterExhibits
L. Headland
2.4.1 through 2.4.3
GIS work
B_Vogtle3
NWS watershed files
Hydrology Calcs
PMF
PMP
USGS gage data
Annual Mean flow
Annual Peak
Average Daily
Daily
Low Flow
Monthly
NWS Model
Proposed Water Management Changes
2.4.4
Bathymetry
Dam Data
HEC-RAS Files
USGS Quads
Georgia
Burke County
Columbia County
Hart County
Richmond COunty
South Carolina
Name Size Type Date Modified
LBC&W Letter.pdf 4,273 KB Adobe Acrobat 7.0 ... 11/21/2006 2:36 PM
WCMDamSections.pdf 434 KB Adobe Acrobat 7.0 ... 11/21/2006 2:34 PM
Start
Site Info - Microsoft Outl...
K:\L. Headland\2.4.4
Microsoft Word
Adobe Reader
Network Connections
10:02 AM
Monday

K:\L. Headland\2.4.4\HEC-RAS Files

File Edit View Favorites Tools Help

Back Search Folders

Address: K:\L. Headland\2.4.4\HEC-RAS Files

Folders:

- ESP Site Arrangements - Vogtle
- FES Files
- Flood Calcs - Vogtle
- FSARs - SNC
- G&HES
- Geology&GroundwaterExhibits
- L. Headland
  - 2.4.1 through 2.4.3
    - GIS work
      - B_Vogtle3
      - NWS watershed files
    - Hydrology Calcs
      - PMF
      - PMP
      - USGS gage data
        - Annual Mean flow
        - Annual Peak
        - Average Daily
        - Daily
        - Low Flow
        - Monthly
    - NWS Model
    - Proposed Water Management Changes
  - 2.4.4
    - Bathymetry
    - Dam Data
    - HEC-RAS Files
    - USGS Quads
      - Georgia
        - Burke County
        - Columbia County
        - Hart County
        - Richmond COunty
      - South Carolina
        - Abbeville County

Name	Size	Type	Date Modified
DamBreak.zip	21,785 KB	WinZip File	5/10/2006 3:00 PM

WinZip Pro - DamBreak.zip

File Actions View Jobs Options Help

New Open Favorites Add Extract Encrypt View CheckOut Wizard View Style

Name	Type	Modified	Size	Ratio	Packed	Path	Attr.
fort.10	10 File	5/10/2006 2:11 PM	776	53%	368		A
DamBreak.a01	A01 File	5/10/2006 2:10 PM	2,931	74%	768		A
DamBreak.b01	B01 File	5/10/2006 2:10 PM	1,790	66%	614		A
DamBreak.bco	BCO File	5/10/2006 2:11 PM	3,496,618	98%	71,626		A
DamBreak.c01	C01 File	5/10/2006 2:10 PM	364,244	30%	255,149		A
DamBreak.c02	C02 File	5/10/2006 1:44 PM	364,232	30%	255,363		A
DamBreak.c04	C04 File	5/9/2006 2:07 PM	408,284	30%	287,676		A
DamBreak.dss	DSS File	5/10/2006 2:11 PM	2,910,208	82%	532,747		A
DamBreak.dss.msg	Outloo...	5/10/2006 2:24 PM	720	52%	349		A
DamBreak.f01	F01 File	7/8/2002 9:13 AM	894	68%	284		A
DamBreak.f02	F02 File	3/16/2006 5:01 PM	1,002	68%	323		A
DamBreak.f03	F03 File	12/20/2002 1:43 PM	455	46%	245		A
DamBreak.g01	G01 File	5/10/2006 2:06 PM	95,027	79%	20,427		A
DamBreak.hto	HTO File	5/10/2006 2:10 PM	12,856	87%	1,649		A
DamBreak.O01	O01 File	5/10/2006 2:12 PM	40,622,144	52%	19,450,061		A
DamBreak.p01	P01 File	5/10/2006 2:08 PM	3,053	66%	1,051		A
DamBreak.p01.blf	BLF File	5/10/2006 2:11 PM	6,084	86%	839		A
DamBreak.prj	PRJ File	5/10/2006 2:09 PM	849	44%	472		A
DamBreak.r01	R01 File	5/10/2006 2:11 PM	1,873,752	73%	506,855		A
DamBreak.rep	REP File	5/10/2006 2:59 PM	633,078	87%	83,899		A
DamBreak.t01	T01 File	5/10/2006 2:10 PM	373,830	30%	260,682		A
DamBreak.t02	T02 File	5/10/2006 1:44 PM	373,818	30%	260,815		A
DamBreak.t04	T04 File	5/9/2006 2:07 PM	418,904	30%	293,739		A
DamBreak.u02	U02 File	5/10/2006 2:07 PM	2,492	81%	477		A
DamBreak.x01	X01 File	5/10/2006 2:10 PM	91,385	80%	18,411		A

Start | Site Info - Microsoft Out... | K:\L. Headland\2.4.4\HE... | Microsoft Word | Adobe Reader | WinZip Pro - DamBrea... | Network Connections | 10:03 AM Monday

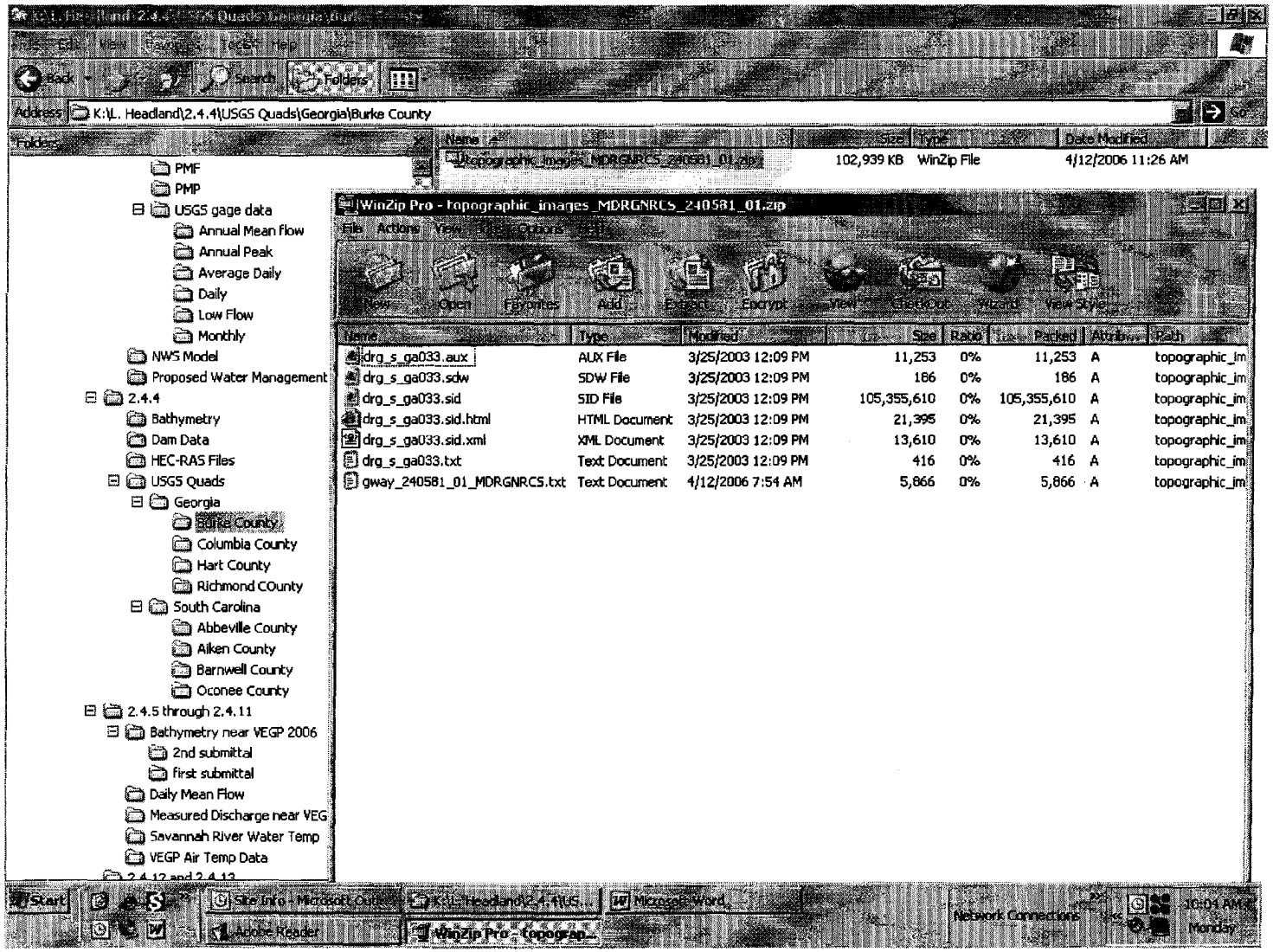
Address K:\L. Headland\2.4.4\USGS Quads\Georgia\Burke County
Folders
PMF
PMP
USGS gage data
Annual Mean flow
Annual Peak
Average Daily
Daily
Low Flow
Monthly
NWS Model
Proposed Water Management
2.4.4
Bathymetry
Dam Data
HEC-RAS Files
USGS Quads
Georgia
Burke County
Columbia County
Hart County
Richmond COunty
South Carolina
Abbeville County
Aiken County
Barnwell County
Oconee County
2.4.5 through 2.4.11
Bathymetry near VEGP 2006
2nd submittal
first submittal
Daily Mean Flow
Measured Discharge near VEG
Savannah River Water Temp
VEGP Air Temp Data
Name topographic_images_MDRGNRCS_240581_01.zip
Size 102,939 KB
Type WinZip File
Date Modified 4/12/2006 11:26 AM
WinZip Pro - topographic_images_MDRGNRCS_240581_01.zip
drg_s_ga033.aux AUX File 3/25/2003 12:09 PM 11,253 0% 11,253 A topographic_im
drg_s_ga033.sdw SDW File 3/25/2003 12:09 PM 186 0% 186 A topographic_im
drg_s_ga033.sid SID File 3/25/2003 12:09 PM 105,355,610 0% 105,355,610 A topographic_im
drg_s_ga033.sid.html HTML Document 3/25/2003 12:09 PM 21,395 0% 21,395 A topographic_im
drg_s_ga033.sid.xml XML Document 3/25/2003 12:09 PM 13,610 0% 13,610 A topographic_im
drg_s_ga033.txt Text Document 3/25/2003 12:09 PM 416 0% 416 A topographic_im
gway_240581_01_MDRGNRCS.txt Text Document 4/12/2006 7:54 AM 5,866 0% 5,866 A topographic_im

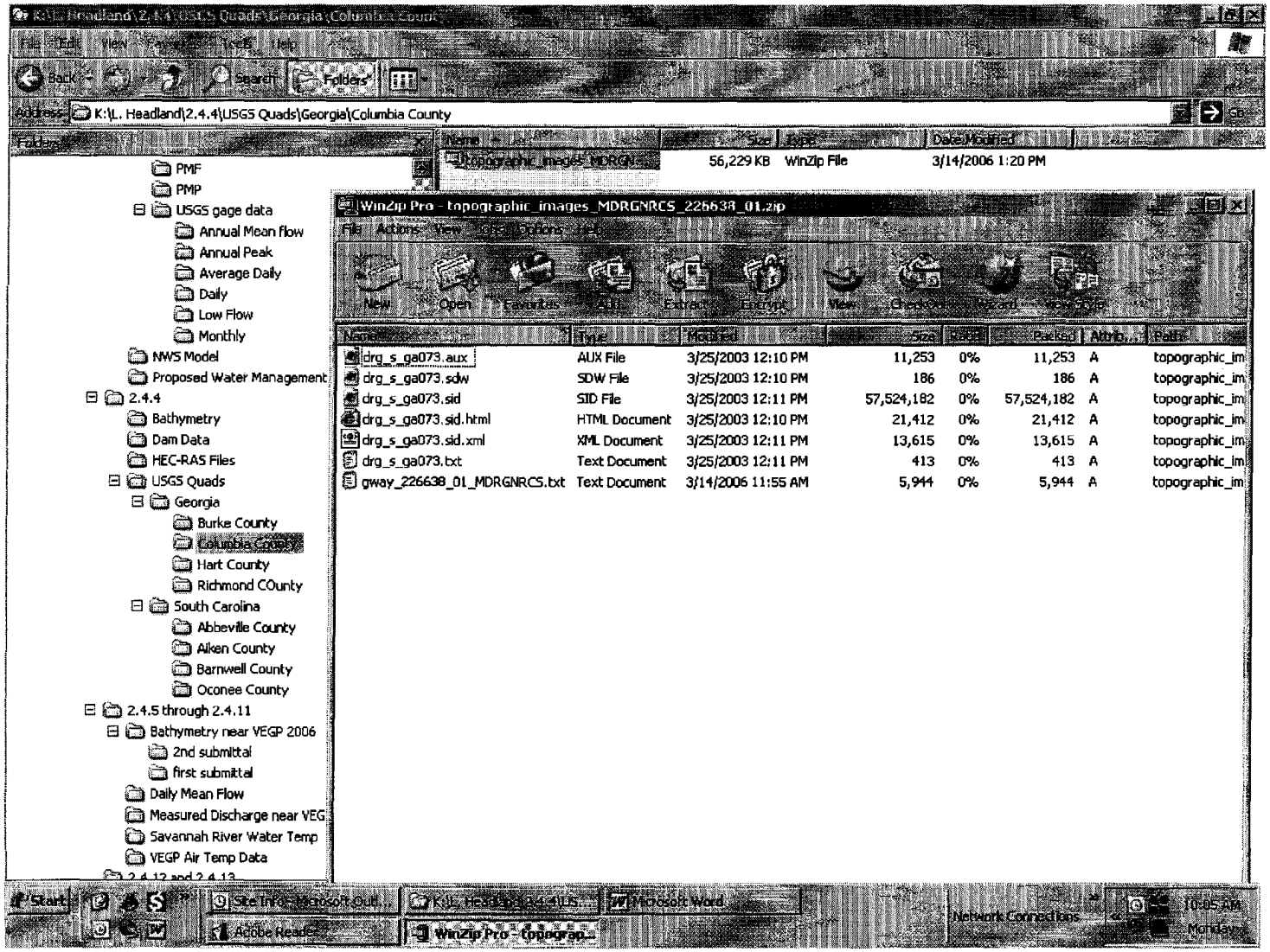
K:\L. Headland\2.4.4\USGS Quads\Georgia\Columbia County
Address K:\L. Headland\2.4.4\USGS Quads\Georgia\Columbia County
topographic_images_MDRGN... 56,229 KB WinZip File 3/14/2006 1:20 PM
WinZip Pro - topographic_images_MDRGNRCS_226638_01.zip
drg_s_ga073.aux AUX File 3/25/2003 12:10 PM 11,253 0% 11,253 A topographic_im
drg_s_ga073.sdw SDW File 3/25/2003 12:10 PM 186 0% 186 A topographic_im
drg_s_ga073.sid SID File 3/25/2003 12:11 PM 57,524,182 0% 57,524,182 A topographic_im
drg_s_ga073.sid.html HTML Document 3/25/2003 12:10 PM 21,412 0% 21,412 A topographic_im
drg_s_ga073.sid.xml XML Document 3/25/2003 12:11 PM 13,615 0% 13,615 A topographic_im
drg_s_ga073.txt Text Document 3/25/2003 12:11 PM 413 0% 413 A topographic_im
gway_226638_01_MDRGNRCS.txt Text Document 3/14/2006 11:55 AM 5,944 0% 5,944 A topographic_im
PMF
PMP
USGS gage data
Annual Mean flow
Annual Peak
Average Daily
Daily
Low Flow
Monthly
NWS Model
Proposed Water Management
2.4.4
Bathymetry
Dam Data
HEC-RAS Files
USGS Quads
Georgia
Burke County
Columbia County
Hart County
Richmond COunty
South Carolina
Abbeville County
Aiken County
Barnwell County
Oconee County
2.4.5 through 2.4.11
Bathymetry near VEGP 2006
2nd submittal
first submittal
Daily Mean Flow
Measured Discharge near VEG
Savannah River Water Temp
VEGP Air Temp Data

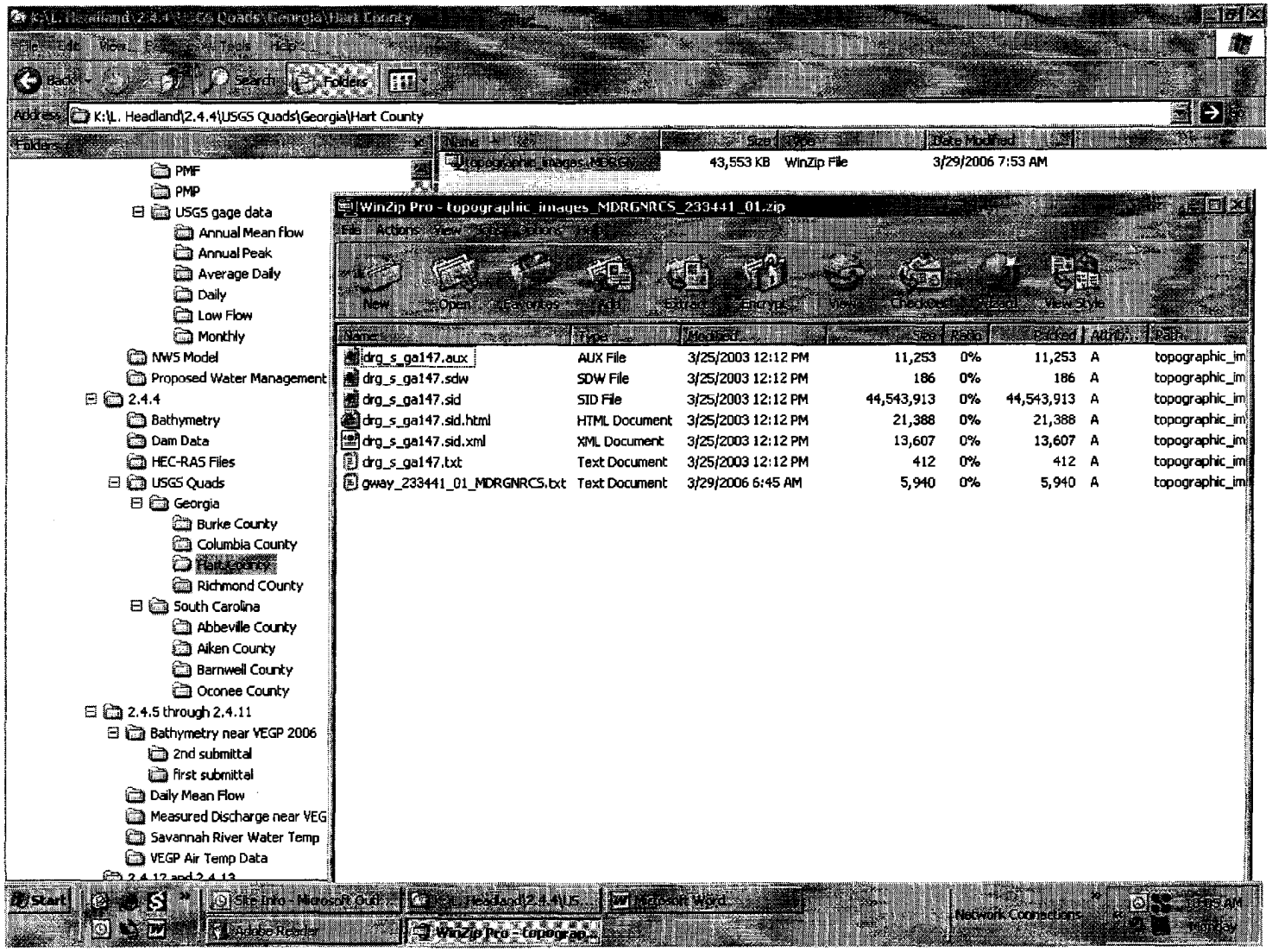
K:\L. Headland\2.4.4\USGS Quads\Georgia\Hart County
Address K:\L. Headland\2.4.4\USGS Quads\Georgia\Hart County
Name Size Type Date Modified
topographic_images (MDRG) 43,553 KB WinZip File 3/29/2006 7:53 AM
PMF
PMP
USGS gage data
Annual Mean flow
Annual Peak
Average Daily
Daily
Low Flow
Monthly
NWS Model
Proposed Water Management
2.4.4
Bathymetry
Dam Data
HEC-RAS Files
USGS Quads
Georgia
Burke County
Columbia County
Hart County
Richmond COunty
South Carolina
Abbeville County
Aiken County
Barnwell County
Oconee County
2.4.5 through 2.4.11
Bathymetry near VEGP 2006
2nd submittal
first submittal
Daily Mean Flow
Measured Discharge near VEG
Savannah River Water Temp
VEGP Air Temp Data
WinZip Pro - topographic_images_MDRGNRCS_233441_01.zip
New Open Favorites Add Extract Encrypt View Checkout Email View Style
Name Type Modified Size Ratio Packed Attrib. Path
drg_s_ga147.aux AUX File 3/25/2003 12:12 PM 11,253 0% 11,253 A topographic_im
drg_s_ga147.sdw SDW File 3/25/2003 12:12 PM 186 0% 186 A topographic_im
drg_s_ga147.sid SID File 3/25/2003 12:12 PM 44,543,913 0% 44,543,913 A topographic_im
drg_s_ga147.sid.html HTML Document 3/25/2003 12:12 PM 21,388 0% 21,388 A topographic_im
drg_s_ga147.sid.xml XML Document 3/25/2003 12:12 PM 13,607 0% 13,607 A topographic_im
drg_s_ga147.txt Text Document 3/25/2003 12:12 PM 412 0% 412 A topographic_im
gway_233441_01_MDRGNRCS.txt Text Document 3/29/2006 6:45 AM 5,940 0% 5,940 A topographic_im
Start
Site Info - Microsoft Out...
K:\L. Headland\2.4.4\US...
Microsoft Word...
Adobe Reader
WinZip Pro - topograp...
Network Connections
Monday

Address: K:\L. Headland\2.4.4\USGS Quads\South Carolina\Abbeville County

Name	Size	Type	Date Modified
topographic_images_MDRGNRCS	85,338 KB	WinZip File	3/3/2006 2:32 PM

- PMF
- PMP
- USGS gage data
  - Annual Mean flow
  - Annual Peak
  - Average Daily
  - Daily
  - Low Flow
  - Monthly
- NWS Model
- Proposed Water Management
- 2.4.4
  - Bathymetry
  - Dam Data
  - HEC-RAS Files
  - USGS Quads
    - Georgia
      - Burke County
      - Columbia County
      - Hart County
      - Richmond COunty
    - South Carolina
      - Abbeville County
      - Aiken County
      - Barnwell County
      - Oconee County
- 2.4.5 through 2.4.11
  - Bathymetry near VEGP 2006
    - 2nd submittal
    - first submittal
  - Daily Mean Flow
  - Measured Discharge near VEG
  - Savannah River Water Temp
  - VEGP Air Temp Data

WinZip Pro - topographic_images_MDRGNRCS_221372_01.zip

Name	Type	Modified	Size	Ratio	Packed	Attrib...	Path
drg_s_sc001.aux	AUX File	3/26/2003 3:49 PM	11,376	0%	11,376	A	topographic_im
drg_s_sc001.sdw	SDW File	3/26/2003 3:49 PM	186	0%	186	A	topographic_im
drg_s_sc001.sid	SID File	3/26/2003 3:49 PM	87,331,374	0%	87,331,374	A	topographic_im
drg_s_sc001.sid.html	HTML Document	3/26/2003 3:49 PM	21,474	0%	21,474	A	topographic_im
drg_s_sc001.sid.xml	XML Document	3/26/2003 3:49 PM	13,590	0%	13,590	A	topographic_im
drg_s_sc001.txt	Text Document	3/26/2003 3:49 PM	414	0%	414	A	topographic_im
gway_221372_01_MDRGNRCS.txt	Text Document	3/3/2006 8:41 AM	5,952	0%	5,952	A	topographic_im

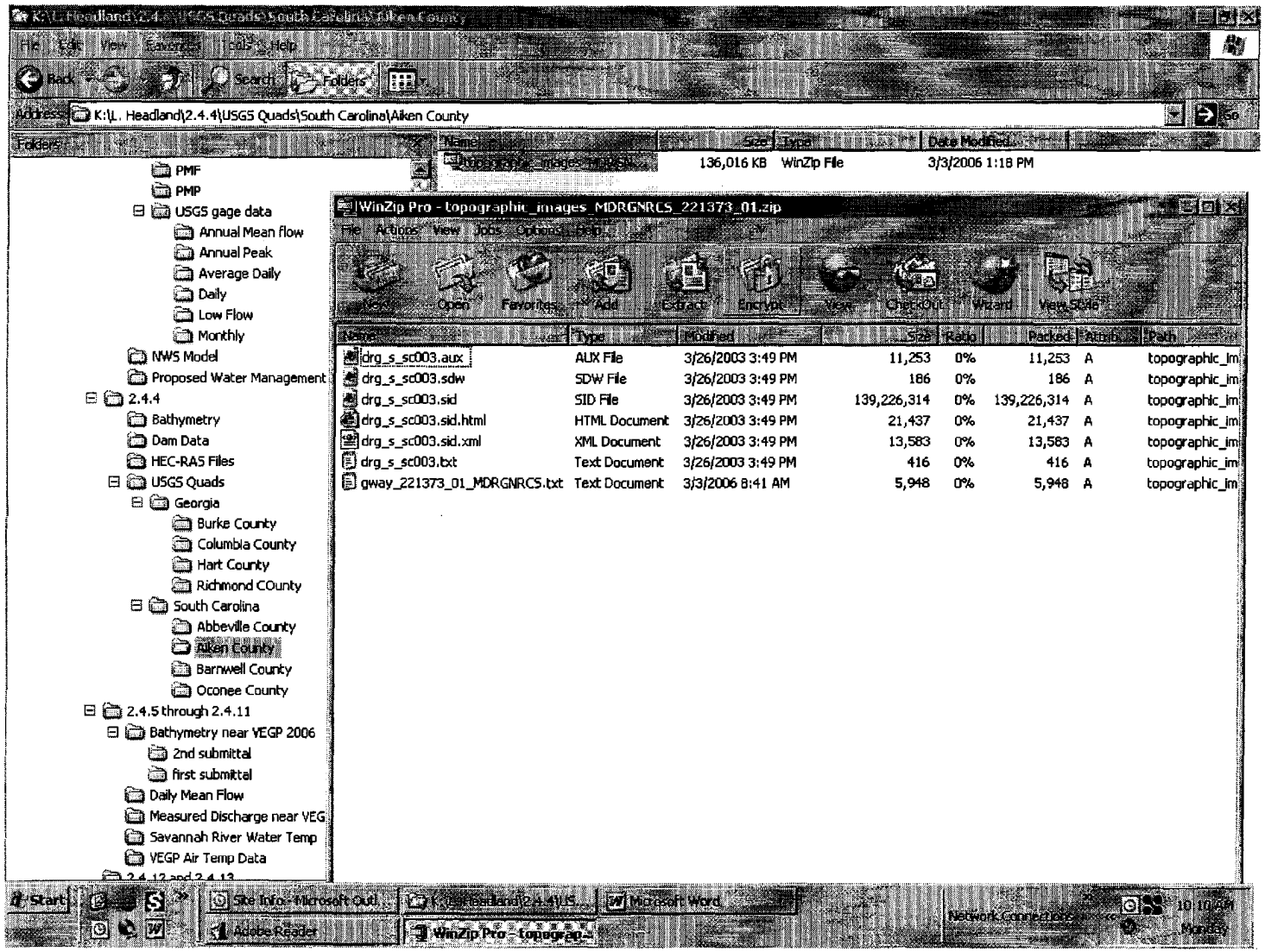
Address K:\L. Headland\2.4.4\USGS Quads\South Carolina\Aiken County
Folders
PMF
PMP
USGS gage data
Annual Mean flow
Annual Peak
Average Daily
Daily
Low Flow
Monthly
NWS Model
Proposed Water Management
2.4.4
Bathymetry
Dam Data
HEC-RAS Files
USGS Quads
Georgia
Burke County
Columbia County
Hart County
Richmond COunty
South Carolina
Abbeville County
Aiken County
Barnwell County
Oconee County
2.4.5 through 2.4.11
Bathymetry near VEGP 2006
2nd submittal
first submittal
Daily Mean Flow
Measured Discharge near VEG
Savannah River Water Temp
VEGP Air Temp Data
136,016 KB WinZip File 3/3/2006 1:18 PM
WinZip Pro - topographic_images_MDRGNRCS_221373_01.zip
drg_s_sc003.aux AUX File 3/26/2003 3:49 PM 11,253 0% 11,253 A topographic_im
drg_s_sc003.sdw SDW File 3/26/2003 3:49 PM 186 0% 186 A topographic_im
drg_s_sc003.sid SID File 3/26/2003 3:49 PM 139,226,314 0% 139,226,314 A topographic_im
drg_s_sc003.sid.html HTML Document 3/26/2003 3:49 PM 21,437 0% 21,437 A topographic_im
drg_s_sc003.sid.xml XML Document 3/26/2003 3:49 PM 13,583 0% 13,583 A topographic_im
drg_s_sc003.txt Text Document 3/26/2003 3:49 PM 416 0% 416 A topographic_im
gway_221373_01_MDRGNRCS.txt Text Document 3/3/2006 8:41 AM 5,948 0% 5,948 A topographic_im

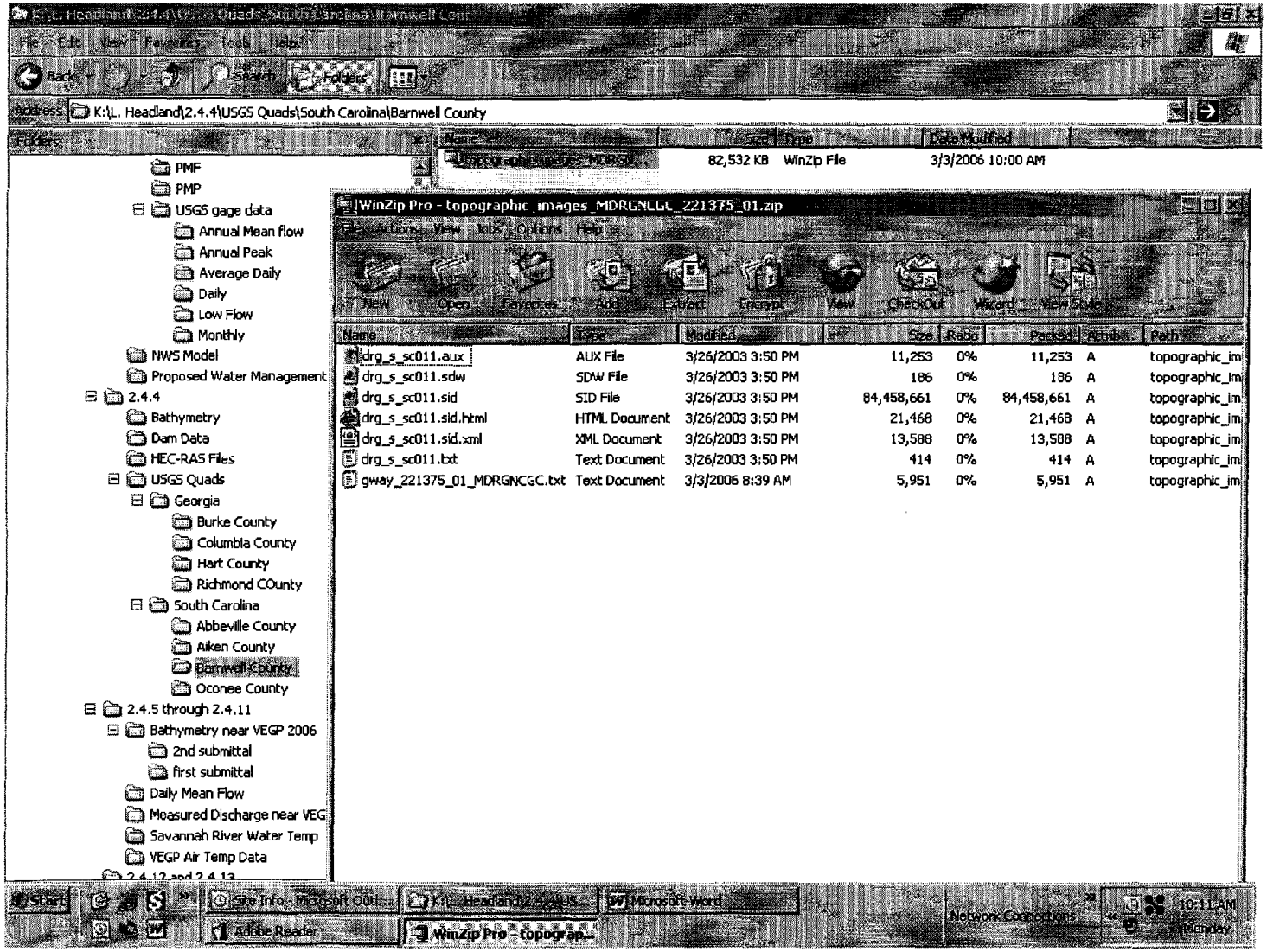
K:\L. Headland\2.4.4\USGS Quads\South Carolina\Barnwell County
Name
Size
Type
Date Modified
82,532 KB
WinZip File
3/3/2006 10:00 AM
PMF
PMP
USGS gage data
Annual Mean flow
Annual Peak
Average Daily
Daily
Low Flow
Monthly
NWS Model
Proposed Water Management
2.4.4
Bathymetry
Dam Data
HEC-RAS Files
USGS Quads
Georgia
Burke County
Columbia County
Hart County
Richmond COunty
South Carolina
Abbeville County
Aiken County
Barnwell County
Oconee County
2.4.5 through 2.4.11
Bathymetry near VEGP 2006
2nd submittal
first submittal
Daily Mean Flow
Measured Discharge near VEG
Savannah River Water Temp
VEGP Air Temp Data
WinZip Pro - topographic_images_MDRGNCGC_221375_01.zip
drg_s_sc011.aux AUX File 3/26/2003 3:50 PM 11,253 0% 11,253 A topographic_im
drg_s_sc011.sdw SDW File 3/26/2003 3:50 PM 186 0% 186 A topographic_im
drg_s_sc011.sid SID File 3/26/2003 3:50 PM 84,458,661 0% 84,458,661 A topographic_im
drg_s_sc011.sid.html HTML Document 3/26/2003 3:50 PM 21,468 0% 21,468 A topographic_im
drg_s_sc011.sid.xml XML Document 3/26/2003 3:50 PM 13,588 0% 13,588 A topographic_im
drg_s_sc011.txt Text Document 3/26/2003 3:50 PM 414 0% 414 A topographic_im
gway_221375_01_MDRGNCGC.txt Text Document 3/3/2006 8:39 AM 5,951 0% 5,951 A topographic_im

K:\L. Headland\2.4.4\USGS Quads\South Carolina\Oconee County

File Edit View Favorites Tools

Back Search Folders

Address K:\L. Headland\2.4.4\USGS Quads\South Carolina\Oconee County

Go

Folders

- PMF
- PMP
- USGS gage data
  - Annual Mean flow
  - Annual Peak
  - Average Daily
  - Daily
  - Low Flow
  - Monthly
- NWS Model
- Proposed Water Management
- 2.4.4
  - Bathymetry
  - Dam Data
  - HEC-RAS Files
  - USGS Quads
    - Georgia
      - Burke County
      - Columbia County
      - Hart County
      - Richmond COunty
    - South Carolina
      - Abbeville County
      - Aiken County
      - Barnwell County
      - Oconee County
- 2.4.5 through 2.4.11
  - Bathymetry near VEGP 2006
    - 2nd submittal
    - first submittal
  - Daily Mean Flow
  - Measured Discharge near VEG
  - Savannah River Water Temp
  - VEGP Air Temp Data
- 2.4.12 and 2.4.13

Name	Size	Type	Date Modified
topographic_images_MDRGN	114,715 KB	WinZip File	3/29/2006 8:22 AM

WinZip Pro - topographic_images_MDRGNRCS_233447_01.zip

File Actions View Jobs Options Help

New Open Favorites Add Extract Encrypt View Check Out Wizard View Style

Name	Type	Modified	Size	Ratio	Packed	Attributes	Path
drg_s_sc073.aux	AUX File	3/26/2003 3:55 PM	11,253	0%	11,253	A	topographic_im
drg_s_sc073.sdw	SDW File	3/26/2003 3:55 PM	186	0%	186	A	topographic_im
drg_s_sc073.sid	SID File	3/26/2003 3:55 PM	117,413,840	0%	117,413,840	A	topographic_im
drg_s_sc073.sid.html	HTML Document	3/26/2003 3:55 PM	21,443	0%	21,443	A	topographic_im
drg_s_sc073.sid.xml	XML Document	3/26/2003 3:55 PM	13,585	0%	13,585	A	topographic_im
drg_s_sc073.txt	Text Document	3/26/2003 3:55 PM	416	0%	416	A	topographic_im
gway_233447_01_MDRGNRCS.txt	Text Document	3/29/2006 7:01 AM	5,949	0%	5,949	A	topographic_im

Start Site info - Microsoft Outlo... K:\L. Headland\2.4.4\US... Microsoft Word Adobe Reader WinZip Pro - topograp... Network Connection 10:12 AM Monday

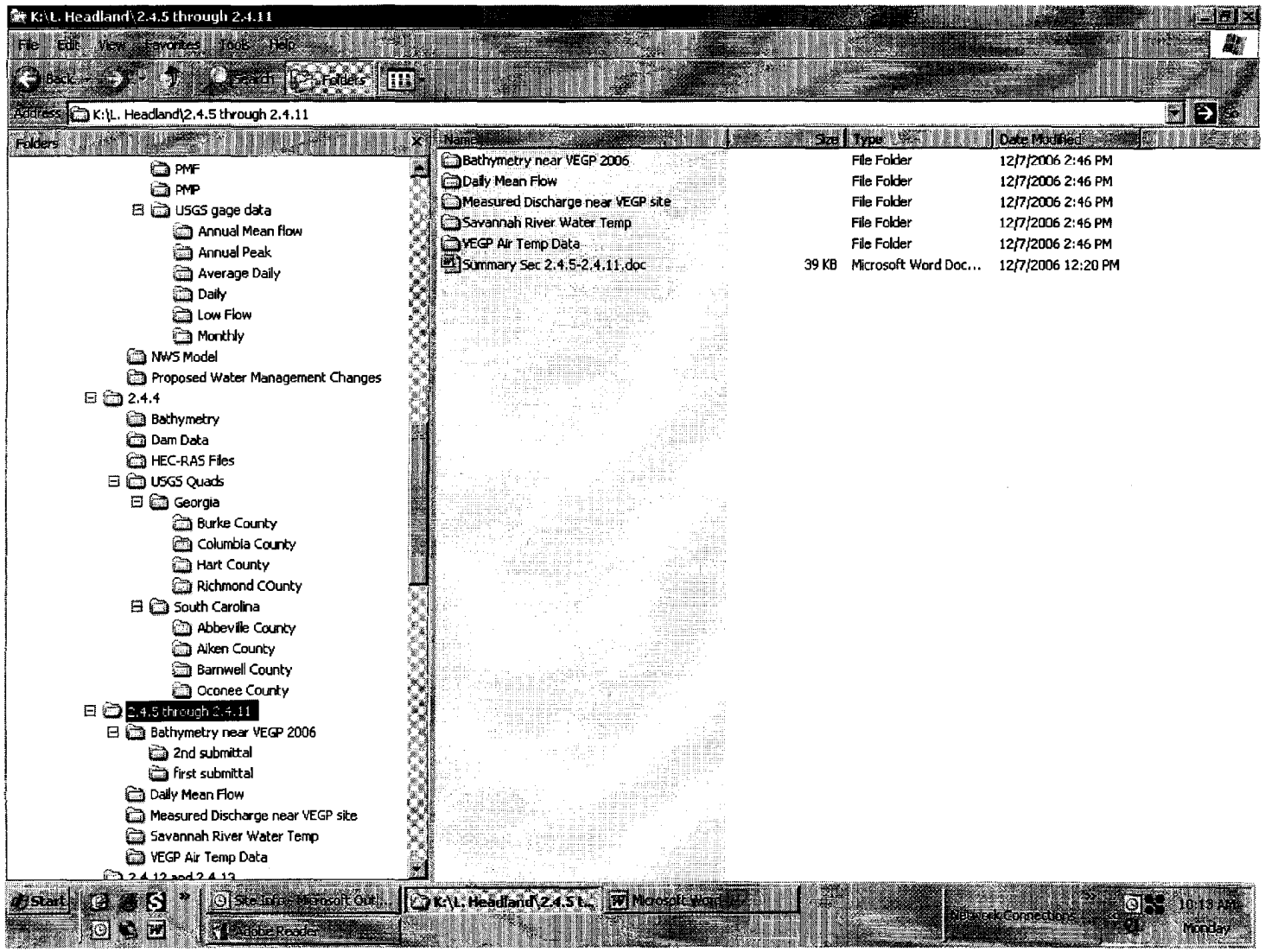
K:\L. Headland\2.4.5 through 2.4.11
File Edit View Favorites Tools Help
Back Search Folders
Address K:\L. Headland\2.4.5 through 2.4.11
Folders
PMF
PMP
USGS gage data
Annual Mean flow
Annual Peak
Average Daily
Daily
Low Flow
Monthly
NWS Model
Proposed Water Management Changes
2.4.4
Bathymetry
Dam Data
HEC-RAS Files
USGS Quads
Georgia
Burke County
Columbia County
Hart County
Richmond COunty
South Carolina
Abbeville County
Aiken County
Barnwell County
Oconee County
2.4.5 through 2.4.11
Bathymetry near VEGP 2006
2nd submittal
first submittal
Daily Mean Flow
Measured Discharge near VEGP site
Savannah River Water Temp
VEGP Air Temp Data
Name Size Type Date Modified
Bathymetry near VEGP 2006 File Folder 12/7/2006 2:46 PM
Daily Mean Flow File Folder 12/7/2006 2:46 PM
Measured Discharge near VEGP site File Folder 12/7/2006 2:46 PM
Savannah River Water Temp File Folder 12/7/2006 2:46 PM
VEGP Air Temp Data File Folder 12/7/2006 2:46 PM
Summary Sec 2.4.5-2.4.11.doc 39 KB Microsoft Word Doc... 12/7/2006 12:20 PM
Start
Site Info - Microsoft Out...
K:\L. Headland\2.4.5 t...
Microsoft Word
Adobe Reader
Network Connections
10:13 AM
Monday

K:\L. Headland\2.4.5 through 2.4.11\Bathymetry near VEGP 2006

File Edit View Favorites Tools Help

Back Search Folders

Address K:\L. Headland\2.4.5 through 2.4.11\Bathymetry near VEGP 2006

Folders

- PMF
- PMP
- USGS gage data
  - Annual Mean flow
  - Annual Peak
  - Average Daily
  - Daily
  - Low Flow
  - Monthly
- NWS Model
- Proposed Water Management Changes
- 2.4.4
  - Bathymetry
  - Dam Data
  - HEC-RAS Files
  - USGS Quads
    - Georgia
      - Burke County
      - Columbia County
      - Hart County
      - Richmond COunty
    - South Carolina
      - Abbeville County
      - Aiken County
      - Barnwell County
      - Oconee County
- 2.4.5 through 2.4.11
  - Bathymetry near VEGP 2006
    - 2nd submittal
    - first submittal
  - Daily Mean Flow
  - Measured Discharge near VEGP site
  - Savannah River Water Temp
  - VEGP Air Temp Data
- 2.4.12 and 2.4.13

Name	Size	Type	Date Modified
2nd submittal		File Folder	12/7/2006 2:46 PM
first submittal		File Folder	12/7/2006 2:46 PM
Plant Vogtle River Survey Discharge Cross Sections.pdf	109 KB	Adobe Acrobat 7.0 ...	8/1/2006 10:04 AM
Plant Vogtle River Survey Intake Cross Sections.pdf	210 KB	Adobe Acrobat 7.0 ...	8/1/2006 10:04 AM
Plant Vogtle River Survey Topo.pdf	1,662 KB	Adobe Acrobat 7.0 ...	8/1/2006 10:04 AM

Start | Site Info - Microsoft Out... | K:\L. Headland\2.4.5 t... | Microsoft Word | Adobe Reader... | Network Connections | 10:13 AM Monday

K:\L. Headland\2.4.5 through 2.4.11\Bathymetry near VEGP 2006\2nd submittal

File Edit View Favorites Tools Help

Back Search Folders

Address K:\L. Headland\2.4.5 through 2.4.11\Bathymetry near VEGP 2006\2nd submittal

Folders

- USGS Quads
  - Georgia
    - Burke County
    - Columbia County
    - Hart County
    - Richmond COunty
  - South Carolina
    - Abbeville County
    - Aiken County
    - Barnwell County
    - Oconee County
- 2.4.5 through 2.4.11
  - Bathymetry near VEGP 2006
    - 2nd submittal
    - first submittal
  - Daily Mean Flow
  - Measured Discharge near VEGP site
  - Savannah River Water Temp
  - VEGP Air Temp Data
  - 2.4.12 and 2.4.13
- Lessons Learned
- Letters
- Licensing
- Mechanical
- Organization Charts
- PEP files from Dominion ESP
- PEPM Files for SNC
- Plant Parameters Envelope (PPE)
- Project Controls
- Project Engineer
- Reference Document Database
- RFIs
- Seismic Assessment
- Seismic Expert Panel Meetings
- Seismic Meeting with NRC on April 14, 2006

Name	Size	Type	Date Modified
Intake Cross Section Points.xls	546 KB	Microsoft Excel Wor...	2/16/2006 5:05 PM
Intake Cross Section Points.xyz	152 KB	XYZ File	2/16/2006 5:05 PM
Plant Vogtle River Survey ACAD2000.dwg	54,550 KB	DWG File	2/21/2006 1:09 PM

Start | Site Info - Microsoft Out... | K:\L. Headland\2.4.5 t... | Microsoft Word | Adobe Reader | Network Connections | 10:14 AM Monday

K:\L. Headland\2.4.5 through 2.4.11\Bathymetry near VEGP 2006\first submittal

File Edit View Favorites Tools Help

Back Search Folders

Address K:\L. Headland\2.4.5 through 2.4.11\Bathymetry near VEGP 2006\first submittal

Go

Folders

- USGS Quads
  - Georgia
    - Burke County
    - Columbia County
    - Hart County
    - Richmond COunty
  - South Carolina
    - Abbeville County
    - Aiken County
    - Barnwell County
    - Oconee County
- 2.4.5 through 2.4.11
  - Bathymetry near VEGP 2006
    - 2nd submittal
    - first submittal
  - Daily Mean Flow
  - Measured Discharge near VEGP site
  - Savannah River Water Temp
  - VEGP Air Temp Data
  - 2.4.12 and 2.4.13
- Lessons Learned
- Letters
- Licensing
- Mechanical
- Organization Charts
- PEP files from Dominion ESP
- PEPM Files for SNC
- Plant Parameters Envelope (PPE)
- Project Controls
- Project Engineer
- Reference Document Database
- RFIs
- Seismic Assessment
- Seismic Expert Panel Meetings
- Seismic Meeting with NRC on April 14, 2006

Name	Size	Type	Date Modified
Additional bathymetry survey area.pdf	102 KB	Adobe Acrobat 7.0 ...	1/24/2006 3:29 PM
Intake Cross Section Points...xls	504 KB	Microsoft Excel Wor...	1/24/2006 4:15 PM
Plant Vogtle River Survey Intake Cross Sections.dwg	314 KB	DWG File	1/18/2006 4:32 PM

Start | Site Info - Microsoft Outl... | K:\L. Headland\2.4.5 L... | Microsoft Word | Adobe Reader | Network Connections | 10:15 AM Monday

K:\L. Headland\2.4.5 through 2.4.11\Daily Mean Flow

File Edit View Favorites Tools Help

Back Search Folders

Address K:\L. Headland\2.4.5 through 2.4.11\Daily Mean Flow

Folders

- USGS Quads
  - Georgia
    - Burke County
    - Columbia County
    - Hart County
    - Richmond COunty
  - South Carolina
    - Abbeville County
    - Aiken County
    - Barnwell County
    - Oconee County
- 2.4.5 through 2.4.11
  - Bathymetry near VEGP 2006
    - 2nd submittal
    - first submittal
    - Daily Mean Flow
    - Measured Discharge near VEGP site
    - Savannah River Water Temp
    - VEGP Air Temp Data
  - 2.4.12 and 2.4.13
- Lessons Learned
- Letters
- Licensing
- Mechanical
- Organization Charts
- PEP files from Dominion ESP
- PEPM Files for SNC
- Plant Parameters Envelope (PPE)
- Project Controls
- Project Engineer
- Reference Document Database
- RFIs
- Seismic Assessment
- Seismic Expert Panel Meetings
- Seismic Meeting with NRC on April 14, 2006

Name	Size	Type	Date Modified
USGS mean-daily flow_Augusta 40-03_April21.txt	737 KB	Text Document	4/21/2006 8:37 AM
USGS mean-daily flow_Augusta 84-39_April23.txt	393 KB	Text Document	4/23/2006 3:30 PM
USGS mean-daily flow_BurtonsFerry 40-03_April20.txt	600 KB	Text Document	4/20/2006 6:34 PM
USGS mean-daily flow_Jackson 72-02_April20.txt	339 KB	Text Document	4/20/2006 4:48 PM

Start | Site Info - Microsoft Outl... | K:\L. Headland\2.4.5 t... | Microsoft Word | Adobe Reader | Network Connections | 10:16 AM Monday

K:\L. Headland\2.4.5 through 2.4.11\Measured Discharge near VEGP site

File Edit View Favorites Tools Help

Back Search Folders

Address K:\L. Headland\2.4.5 through 2.4.11\Measured Discharge near VEGP site

Folders

- USGS Quads
  - Georgia
    - Burke County
    - Columbia County
    - Hart County
    - Richmond COunty
  - South Carolina
    - Abbeville County
    - Aiken County
    - Barnwell County
    - Oconee County
- 2.4.5 through 2.4.11
  - Bathymetry near VEGP 2006
    - 2nd submittal
    - first submittal
  - Daily Mean Flow
  - Measured Discharge near VEGP site
  - Savannah River Water Temp
  - VEGP Air Temp Data
  - 2.4.12 and 2.4.13
- Lessons Learned
- Letters
- Licensing
- Mechanical
- Organization Charts
- PEP files from Dominion ESP
- PEPM Files for SNC
- Plant Parameters Envelope (PPE)
- Project Controls
- Project Engineer
- Reference Document Database
- RFIs
- Seismic Assessment
- Seismic Expert Panel Meetings
- Seismic Meeting with NRC on April 14, 2006

Name	Size	Type	Date Modified
(USGS 2006)).pdf	47 KB	Adobe Acrobat 7.0 ...	5/5/2006 4:29 PM

Start | Site Info - Microsoft Outl... | K:\L. Headland\2.4.5 t... | Microsoft Word | Adobe Reader | Network Connections | 10:36 AM Monday

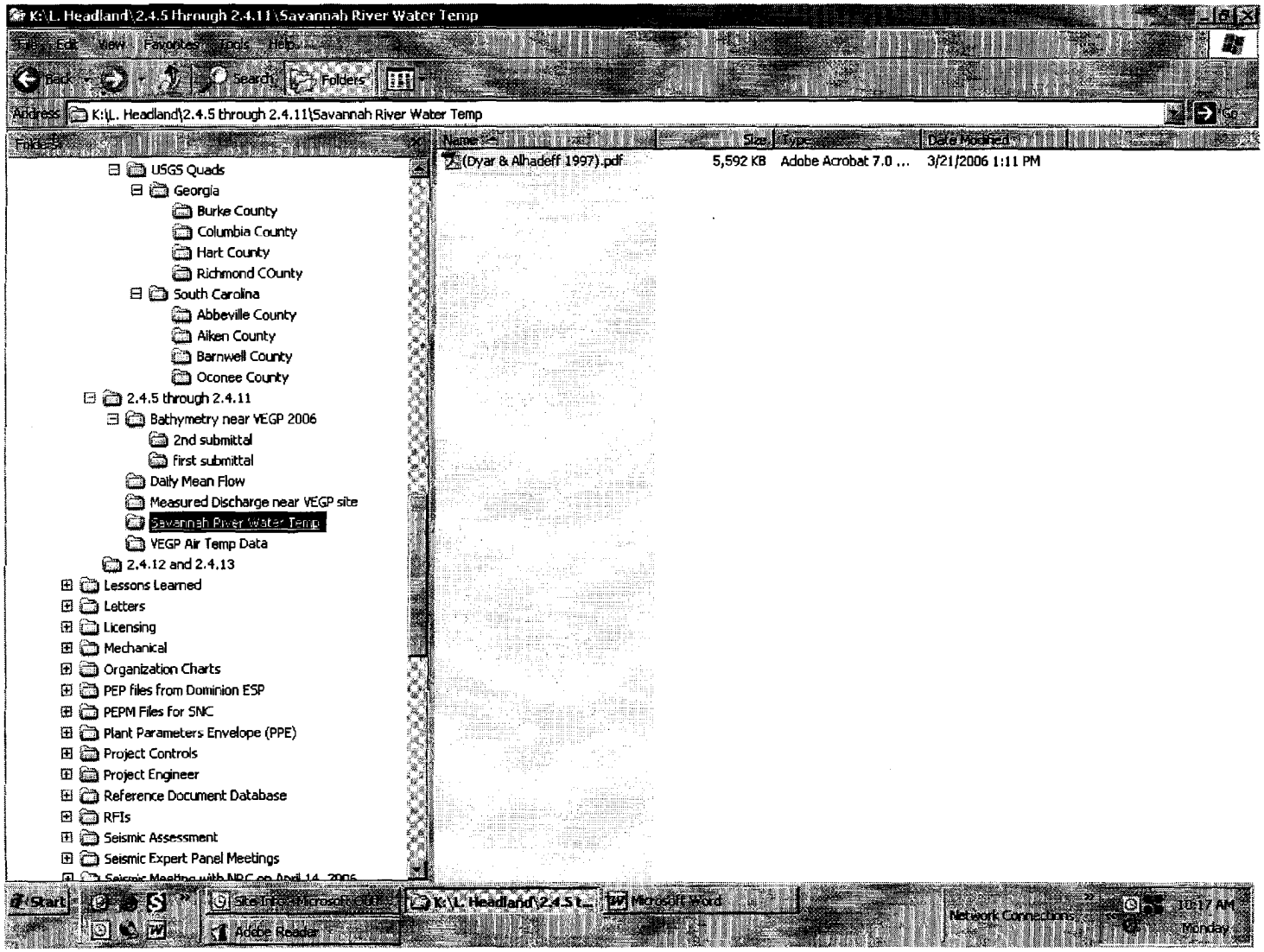
K:\L. Headland\2.4.5 through 2.4.11\Savannah River Water Temp
File Edit View Favorites Tools Help
Back Search Folders
Address K:\L. Headland\2.4.5 through 2.4.11\Savannah River Water Temp
Folders
USGS Quads
Georgia
Burke County
Columbia County
Hart County
Richmond COunty
South Carolina
Abbeville County
Aiken County
Barnwell County
Oconee County
2.4.5 through 2.4.11
Bathymetry near VEGP 2006
2nd submittal
first submittal
Daily Mean Flow
Measured Discharge near VEGP site
Savannah River Water Temp
VEGP Air Temp Data
2.4.12 and 2.4.13
Lessons Learned
Letters
Licensing
Mechanical
Organization Charts
PEP files from Dominion ESP
PEPM Files for SNC
Plant Parameters Envelope (PPE)
Project Controls
Project Engineer
Reference Document Database
RFIs
Seismic Assessment
Seismic Expert Panel Meetings
Name Size Type Date Modified
(Dyar & Alhadeff 1997).pdf 5,592 KB Adobe Acrobat 7.0 ... 3/21/2006 1:11 PM
Start
Site Info - Microsoft Out...
Adobe Reader
K:\L. Headland\2.4.5 t...
Microsoft Word
Network Connections
10:17 AM
Monday

K:\L. Headland\2.4.5 through 2.4.11\VEGP Air Temp Data

File Edit View Favorites Tools Help

Back Search Folders

Address K:\L. Headland\2.4.5 through 2.4.11\VEGP Air Temp Data

Folders

- USGS Quads
  - Georgia
    - Burke County
    - Columbia County
    - Hart County
    - Richmond COunty
  - South Carolina
    - Abbeville County
    - Aiken County
    - Barnwell County
    - Oconee County
- 2.4.5 through 2.4.11
  - Bathymetry near VEGP 2006
    - 2nd submittal
    - first submittal
  - Daily Mean Flow
  - Measured Discharge near VEGP site
  - Savannah River Water Temp
  - VEGP Air Temp Data
  - 2.4.12 and 2.4.13
- Lessons Learned
- Letters
- Licensing
- Mechanical
- Organization Charts
- PEP files from Dominion ESP
- PEPM Files for SNC
- Plant Parameters Envelope (PPE)
- Project Controls
- Project Engineer
- Reference Document Database
- RFIs
- Seismic Assessment
- Seismic Expert Panel Meetings
- Seismic Meeting with NRC on April 14, 2006

Name	Size	Type	Date Modified
Vogtle Temperature 1984.xls	2,411 KB	Microsoft Excel Wor...	12/7/2006 11:32 AM
Vogtle Temperature 1985.xls	2,523 KB	Microsoft Excel Wor...	12/7/2006 11:32 AM
Vogtle Temperature 1986.xls	2,525 KB	Microsoft Excel Wor...	12/7/2006 11:33 AM
Vogtle Temperature 1987.xls	2,485 KB	Microsoft Excel Wor...	12/7/2006 11:33 AM
Vogtle Temperature 1988.xls	3,108 KB	Microsoft Excel Wor...	12/7/2006 11:33 AM
Vogtle Temperature 1989.xls	3,117 KB	Microsoft Excel Wor...	12/7/2006 11:33 AM
Vogtle Temperature 1990.xls	3,116 KB	Microsoft Excel Wor...	12/7/2006 11:33 AM
Vogtle Temperature 1991.xls	3,057 KB	Microsoft Excel Wor...	12/7/2006 11:34 AM
Vogtle Temperature 1992.xls	3,158 KB	Microsoft Excel Wor...	12/7/2006 11:34 AM
Vogtle Temperature 1993.xls	3,144 KB	Microsoft Excel Wor...	12/7/2006 11:34 AM
Vogtle Temperature 1994.xls	3,136 KB	Microsoft Excel Wor...	12/7/2006 11:34 AM
Vogtle Temperature 1995.xls	3,140 KB	Microsoft Excel Wor...	12/7/2006 11:34 AM
Vogtle Temperature 1996.xls	3,161 KB	Microsoft Excel Wor...	12/7/2006 11:35 AM
Vogtle Temperature 1997.xls	3,105 KB	Microsoft Excel Wor...	12/7/2006 11:35 AM
Vogtle Temperature 1998.xls	3,730 KB	Microsoft Excel Wor...	12/7/2006 11:35 AM
Vogtle Temperature 1999.xls	3,733 KB	Microsoft Excel Wor...	12/7/2006 11:35 AM
Vogtle Temperature 2000.xls	3,731 KB	Microsoft Excel Wor...	12/7/2006 11:35 AM
Vogtle Temperature 2001.xls	3,581 KB	Microsoft Excel Wor...	12/7/2006 11:35 AM
Vogtle Temperature 2002.xls	3,712 KB	Microsoft Excel Wor...	12/7/2006 11:36 AM

Start | Site Info - Microsoft Out... | K:\L. Headland\2.4.5 t... | Microsoft Word | Adobe Reader | Network Connections | 10:18 AM Friday

K:\L. Headland\2.4.12 and 2.4.13

File Edit View Favorites Tools Help

Back Search Folders

Address K:\L. Headland\2.4.12 and 2.4.13 Go

Folders

- USGS Quads
  - Georgia
    - Burke County
    - Columbia County
    - Hart County
    - Richmond COunty
  - South Carolina
    - Abbeville County
    - Aiken County
    - Barnwell County
    - Oconee County
- 2.4.5 through 2.4.11
  - Bathymetry near VEGP 2006
    - 2nd submittal
    - first submittal
  - Daily Mean Flow
  - Measured Discharge near VEGP site
  - Savannah River Water Temp
  - VEGP Air Temp Data
  - 2.4.12 and 2.4.13
- Lessons Learned
- Letters
- Licensing
- Mechanical
- Organization Charts
- PEP files from Dominion ESP
- PEPM Files for SNC
- Plant Parameters Envelope (PPE)
- Project Controls
- Project Engineer
- Reference Document Database
- RFIs
- Seismic Assessment
- Seismic Expert Panel Meetings
- Seismic Meeting with MPC on April 14, 2006

Name	Size	Type	Date Modified
esp_gw_data.xls	55 KB	Microsoft Excel Wor...	10/28/2006 12:59 PM
historic_gw_data.xls	96 KB	Microsoft Excel Wor...	10/28/2006 12:58 PM

Start | Site Info - Microsoft Outl... | K:\L. Headland\2.4.12... | Microsoft Word | Adobe Reader | NetBank Connections | 10:19 AM Monday