

STATE OF NEW JERSEY
DEPARTMENT OF ENVIRONMENTAL PROTECTION
TELECOPIER DATA
TRANSMITTAL SHEET

Document sent to: John Jenson NRC
Sending Address: Phila.
Date: 12/7/89 Number of Pages: 3 w COVER

Contact Person to Confirm Receipt of Document:

Name: Nick Sodano Telephone: 346-8000
DEP Office: S B F O FAX: 346 8010

John:

- diagram marked "A" is an NRC document;
- crosshatched area is approx. location of Chrome spill
- diagram "B" is a slightly more detailed diagram produced by Sh. Al. with approx. area of spill cross-hatched

As you can see, the hot spots are adjacent to the spill.

Please give me a summary for the kind of notification + testing requirements imposed on S.A. by thier permit.

Nick

609 783 2445

A

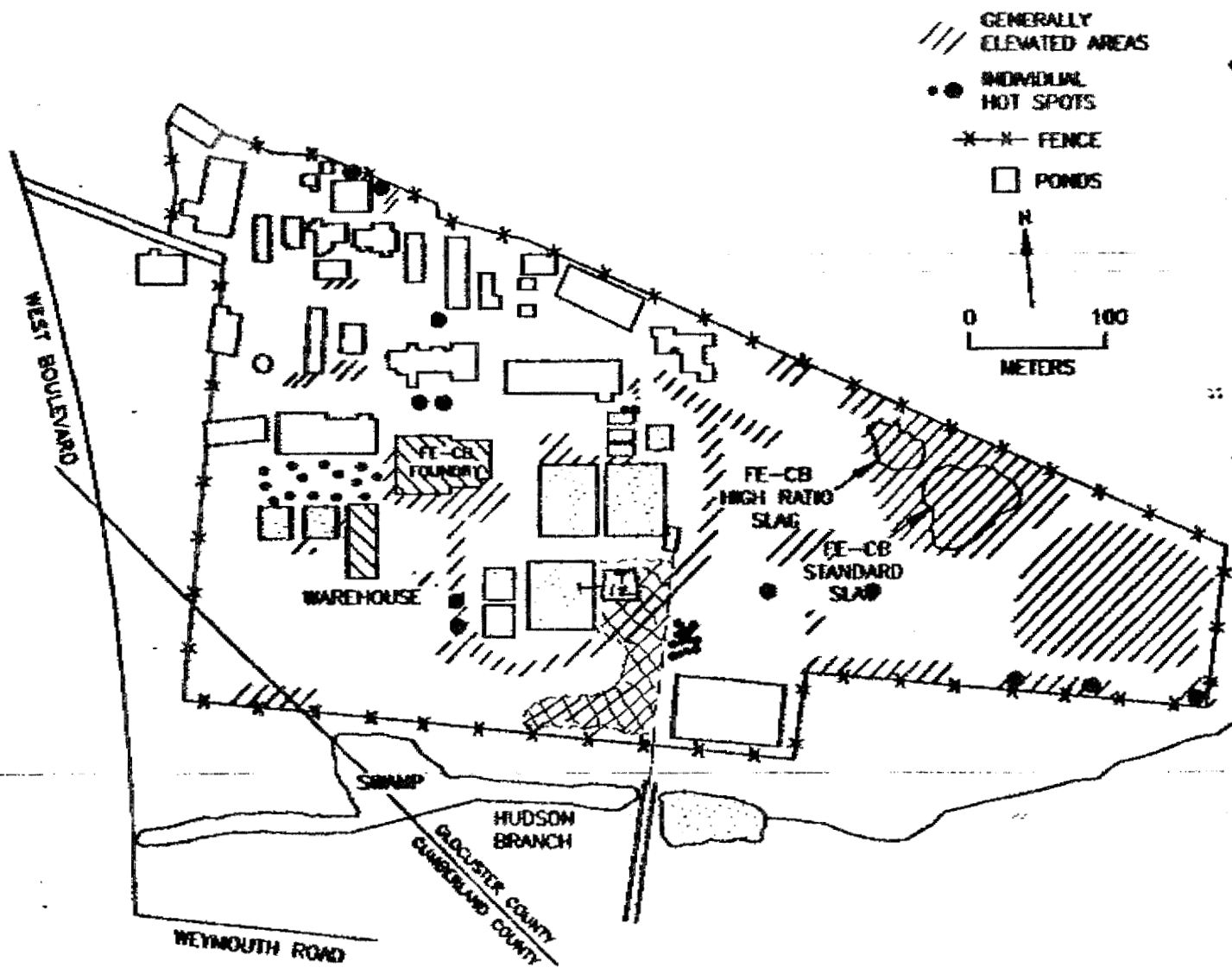
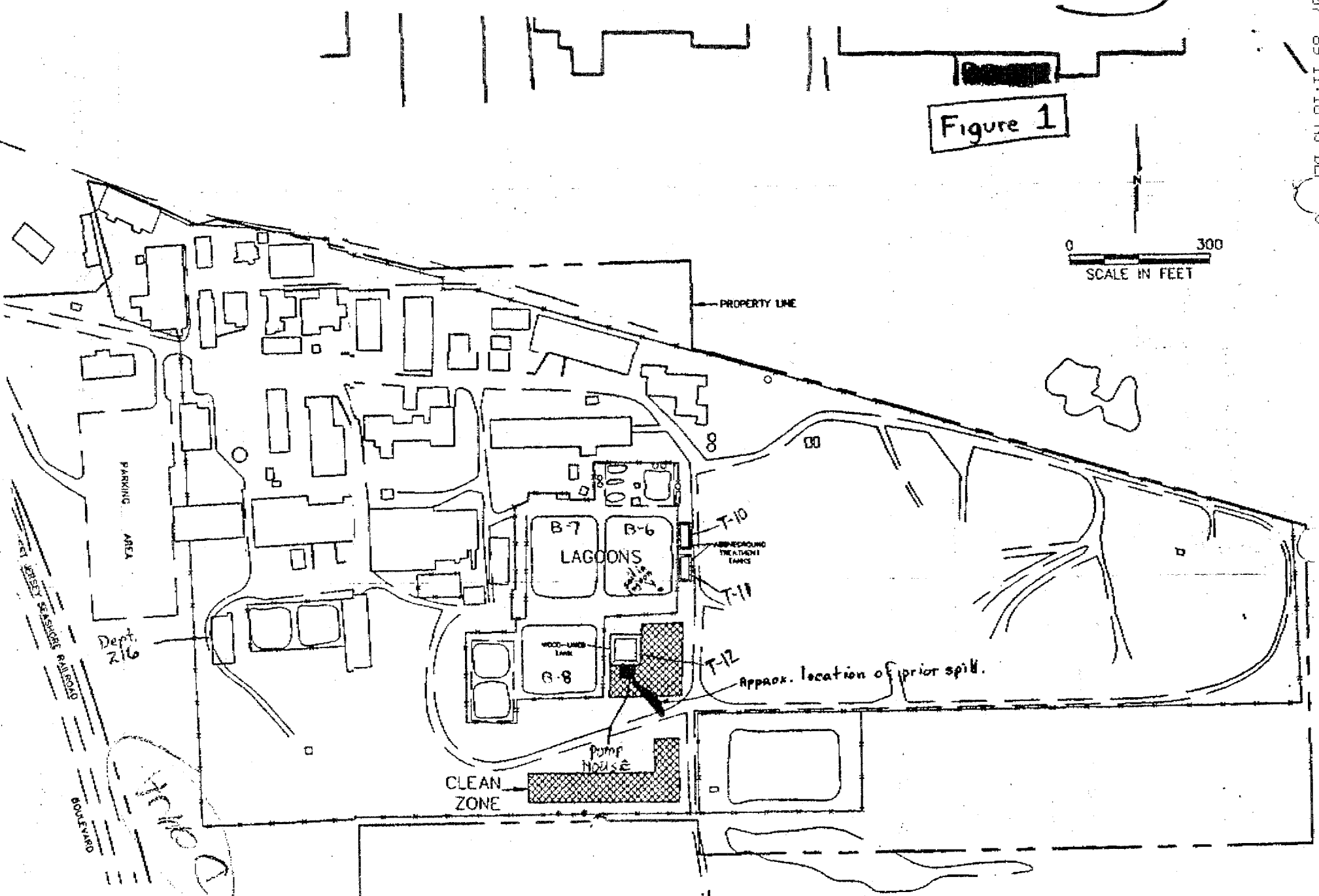
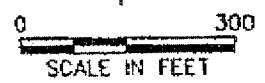


FIGURE 11: Locations of Elevated Radiation Identified Within the Plant Area

B

Figure 1



PROPERTY LINE

PARKING AREA

Dept. 216

B-7 B-6 LAGOONS

WOOD-LINE LAGOON B-8

T-10

T-11

T-12

AMBIPOND TREATMENT TANKS

Approx. location of prior spill.

Pump House

CLEAN ZONE

STATE STREET SEASIDE RAILROAD BOARDWALK

P.3