

Area 2  
(345C)

No. 5  
Tailings Pond

No. 4  
Tailings Pond

No. 3  
Tailings Pond

Mill

Area 3  
(345C)


Amendment Area 7  
(345C-A1)


Getty/Pathfinder Agreement Area  
(345C)


1978 Getty  
Amendment Area  
(345C-A1)


Area 8  
(345C-A2)


89-0290  
 PATHFINDER MINES CORP  
 SHIRLEY BASIN MINE  
 PERMIT BOUNDARY

EXCLUDED AREA 

345C PERMIT AREA 


345C-A1 PERMIT AREA 

345C-A2 PERMIT AREA 

TOPSOIL PILE = TS 

SCALE 1" = 500'

BASE MAP = 1988 AERIAL PHOTO  
11-18-88 M.L.F.



D-01