




[State Parks](#) [Historic Sites](#) [Empire Passport](#) [Accommodations](#) [Golf Events](#)

[Plan My Trip](#)
[Regional Map](#)

Selkirk Shores State Park

[Boating](#)
[Snowmobiles](#)
[Community](#)
[Grants](#)
[Historic Preservation](#)
[Heritage](#)
[Inside Our Agency](#)
[Empire State Games](#)
[General Info](#)
[News & Publications](#)



Contact Information:

7101 State Route #3
 Pulaski, NY 13142
 Phone:
 (315) 298-5737
 Reservations:
 (800) 456-2267

Seasons/Hours:

Park is open year-round.

Pets:

Household pets only; caged or on a leash not more than 6 feet. Not allowed in bathing areas.

☐ **Named in 2005 as one of Reserve America' Top Outdoor Locations.**

Selkirk Shores State Park's campsites overlook a bluff on Lake Ontario. In addition to Great Lakes swimming, visitors can expect outstanding fishing and spectacular sunsets. Small boats can be launched from the Pine Grove site, and larger boats from Mexico Point on the Salmon River. Summer hiking and biking trails are used in the winter by cross-country skiers and for snowmobilers. Selkirk Shores is on the direct migration route for a wide variety of bird species.

Attractions



- Beach
- Boat Launch Sites
- Camper Recreation
- Dumping Station(s)
- Fishing
- Hiking
- Picnic Tables
- Recreation Programs
- Snowmobiling
- X-Country Skiing
- Biking
- Cabins
- Campsites
- Empire Passport Accepted
- Food
- Pavilions
- Playground
- Showers
- Tent/Trailer Sites

Directions

- **Syracuse:** I-81 north to exit 36 (Pulaski); north, then west on Rt.13 through Pulaski to Rt.3; 1.5 miles south on Rt.3 to park entrance.
- **Rochester:** Rt.104 east to Rte.3. north to park entrance.
- **From North:** I-81 to exit 36 (Pulaski) and follow signs.
- **Buffalo:** Thruway (I-90) east to exit 41, north to Rt.104 east; Rt.3 north to park entrance.
- **New York and Albany:** Thruway (I-90) west to exit 34A; Rt.481 north to I-81 north to exit 36 (Pulaski); Rt.13 west to Rt.3; 1.5 miles south on Rt.3 to park entrance.

Nearby Properties

- [Sandy Island Beach State Park](#)
- [Fort Ontario State Historic Site](#)
- [Southwick Beach State Park](#)
- [Westcott Beach State Park](#)
- [Fair Haven Beach State Park](#)

 [print-friendly version](#) |  [email story](#)

© 2006 New York State Office of Parks, Recreation and Historic Preservation.
All rights reserved.

[Home](#) | [Contact Us](#) | [Privacy Policy](#) | [Site Map](#)