RAS 12763

U.S. NUCLEAR REGULATORY COMMISSION

In the Matter of System Energy Resources

Docket No. 52-009-ESP Official Exhibit No. Staff 32

OFFERED by: Applicant/Licensee Intervenor

NRC Staff Other

IDENTIFIED on 1/15/99 Witness/Panel

Action Taken: ADMITTED REJECTED WITHDRAWN

Reporter/Clerk EW

NRC STAFF EXHIBIT 32

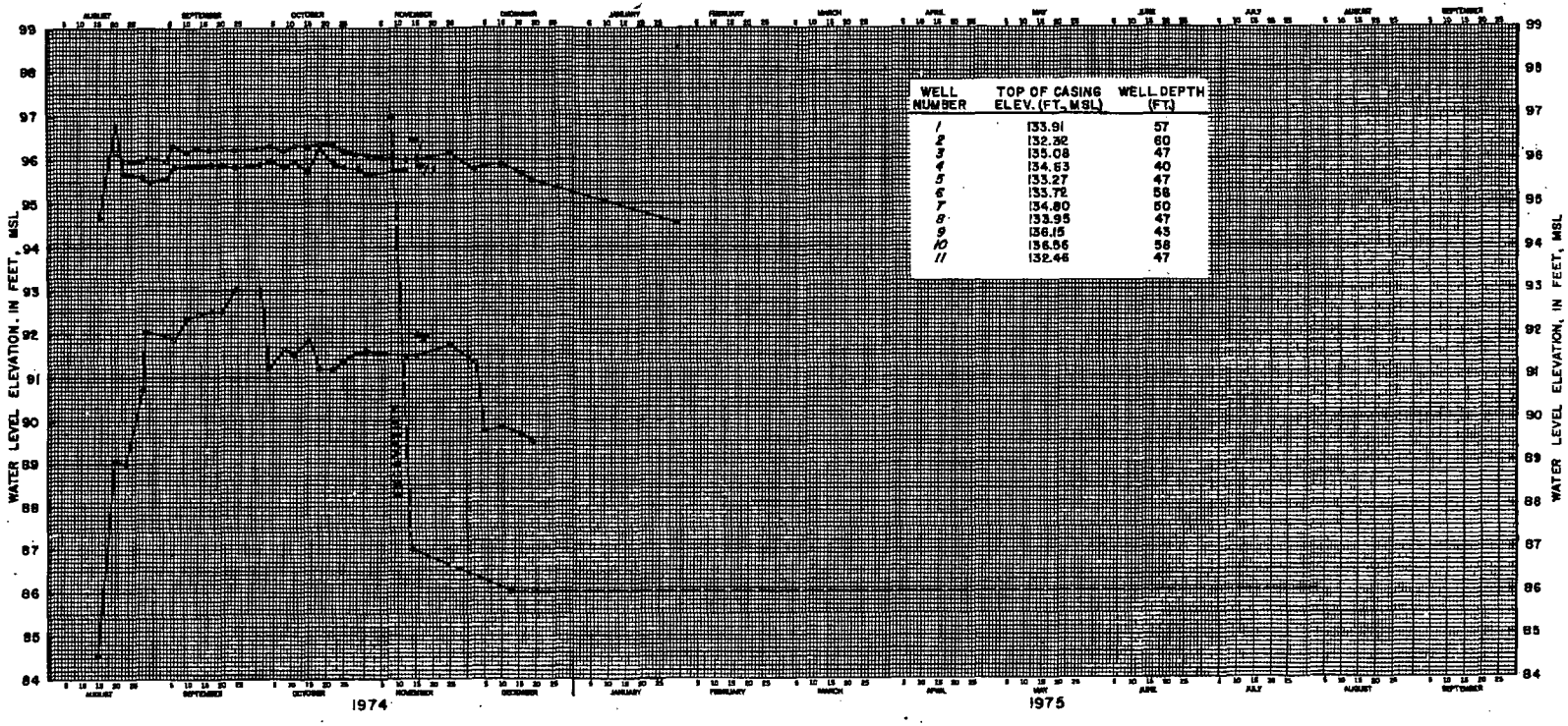

WELL NUMBER	TOP OF CASING ELEV. (FT., MSL)	WELL DEPTH (FT.)
1	133.91	57
2	132.32	60
3	135.08	47
4	134.63	40
5	133.27	47
6	133.72	58
7	134.80	50
8	133.95	47
9	136.15	43
10	136.56	58
11	132.46	47

SERI
GRAND GULF NUCLEAR STATION SITE
EARLY SITE PERMIT APPLICATION
SITE SAFETY ANALYSIS REPORT

HYDROGRAPHS OF
CONSTRUCTION OBSERVATION WELLS
(UFSAR FIGURE 2.4-36, SH.1)

FIGURE 2.4-44 SHEET 1 OF 5 REV. 1

Template=SECY-027

SECY-02

DOCKETED
USNRC

2006 DEC 15 PM 3:21

OFFICE OF THE SECRETARY
RULEMAKINGS AND
ADJUDICATIONS STAFF

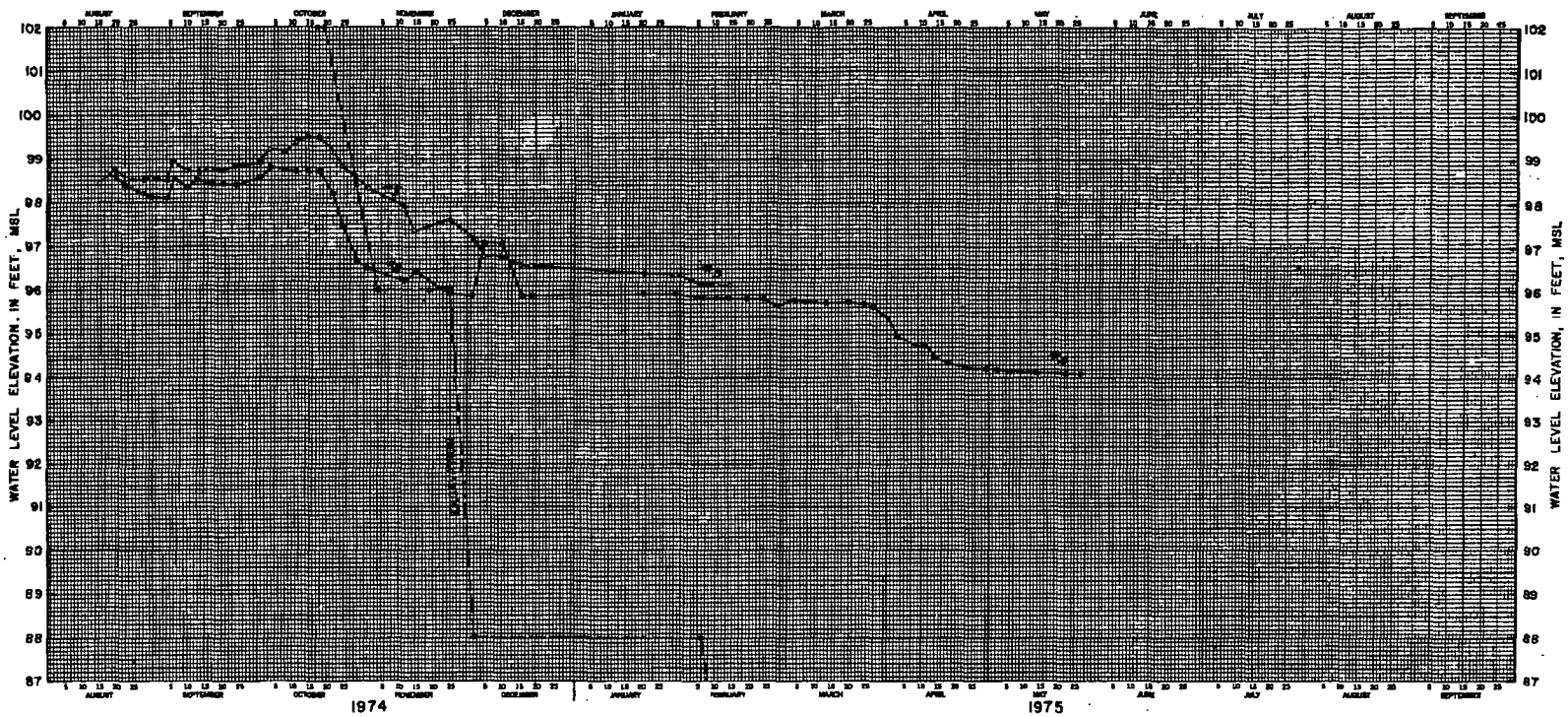

SERI
GRAND GULF NUCLEAR STATION SITE
EARLY SITE PERMIT APPLICATION
SITE SAFETY ANALYSIS REPORT

HYDROGRAPHS OF
CONSTRUCTION OBSERVATION WELLS
(UFSAR FIGURE 2.4-36, SH.2)

FIGURE 2.4-44 SHEET 2 OF 5 REV. 1

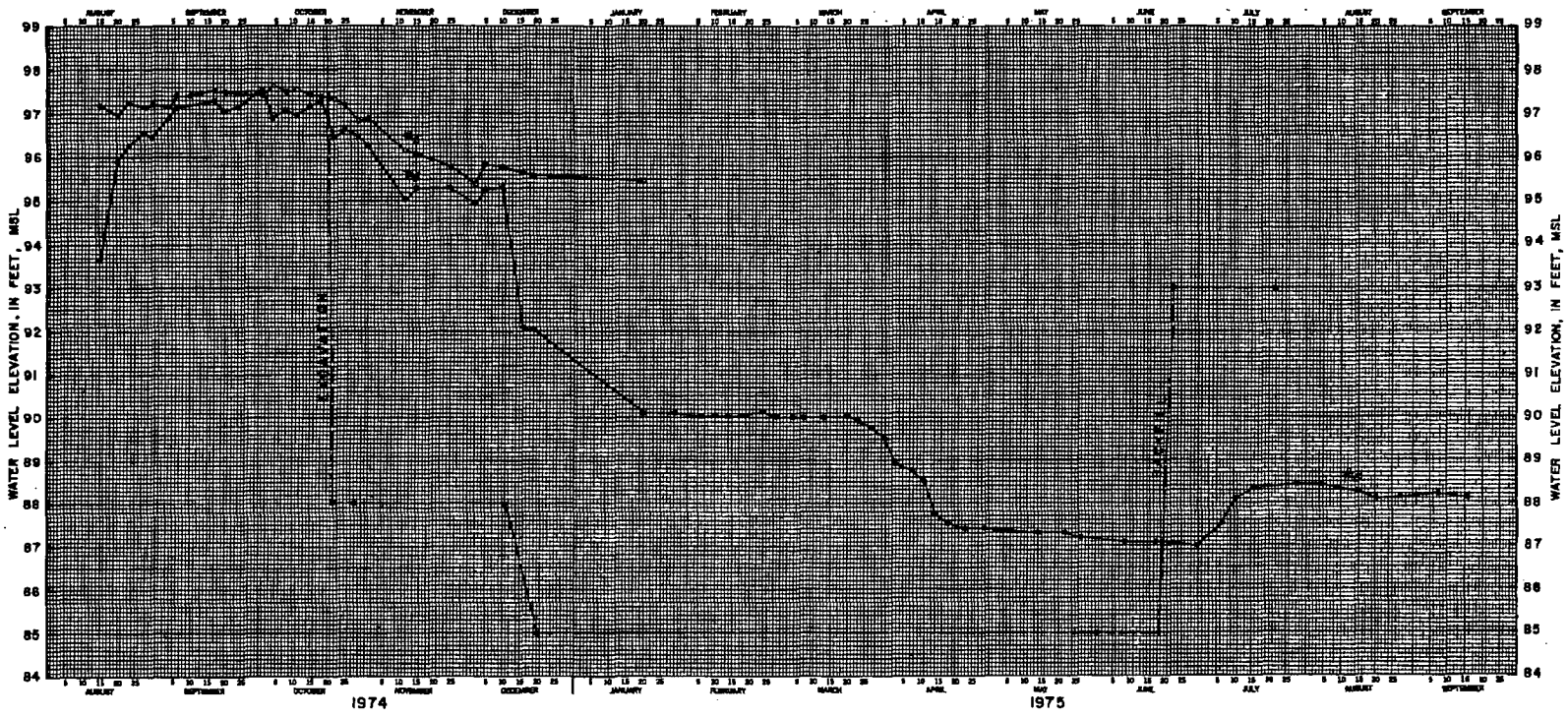

SERI
GRAND GULF NUCLEAR STATION SITE
EARLY SITE PERMIT APPLICATION
SITE SAFETY ANALYSIS REPORT

HYDROGRAPHS OF
CONSTRUCTION OBSERVATION WELLS
(UFSAR FIGURE 2.4-36, SH.3)

FIGURE 2.4-44 SHEET 3 OF 5 REV. 1

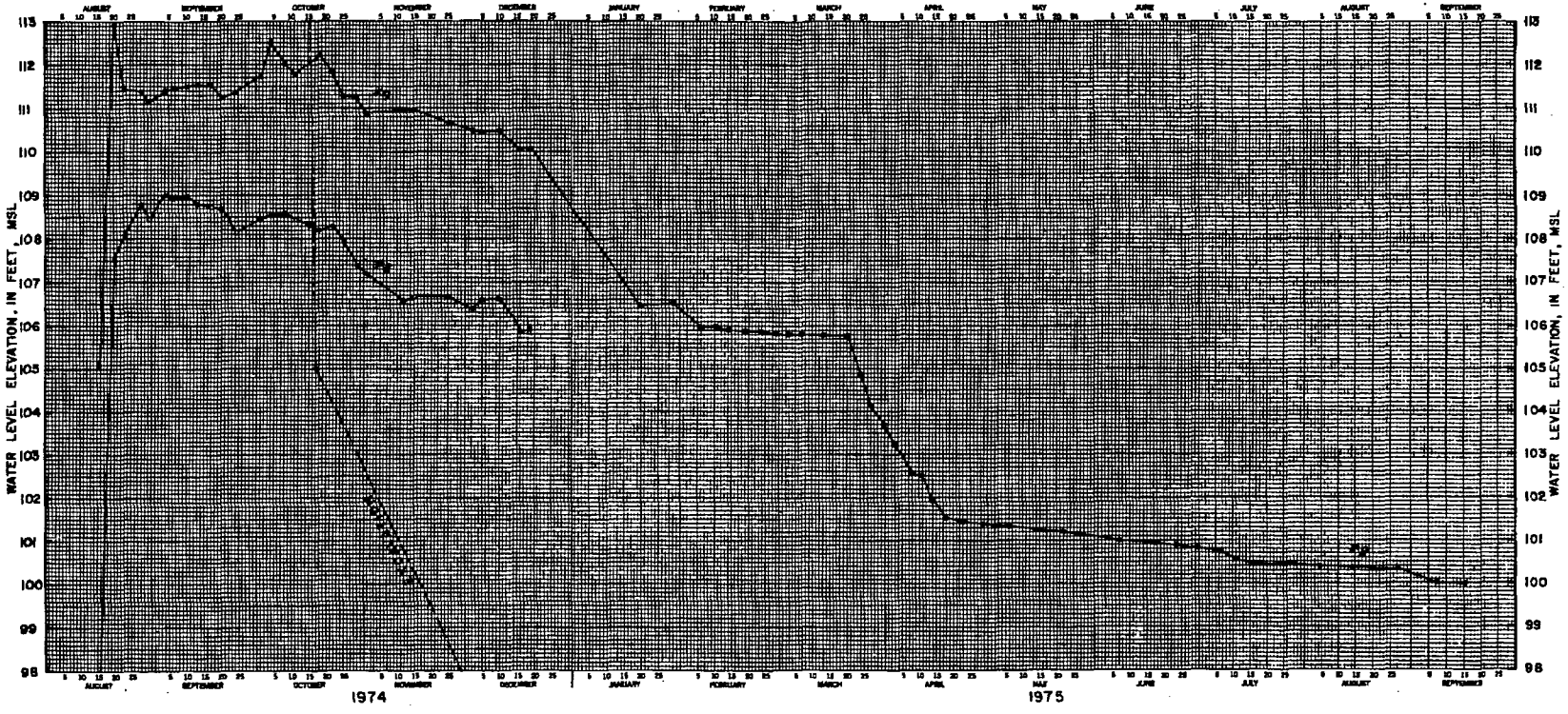

SERI
GRAND GULF NUCLEAR STATION SITE
EARLY SITE PERMIT APPLICATION
SITE SAFETY ANALYSIS REPORT

HYDROGRAPHS OF
CONSTRUCTION OBSERVATION WELLS
(UFSAR FIGURE 2.4-36, SH.4)

FIGURE 2.4-44 SHEET 4 OF 5 REV. 1

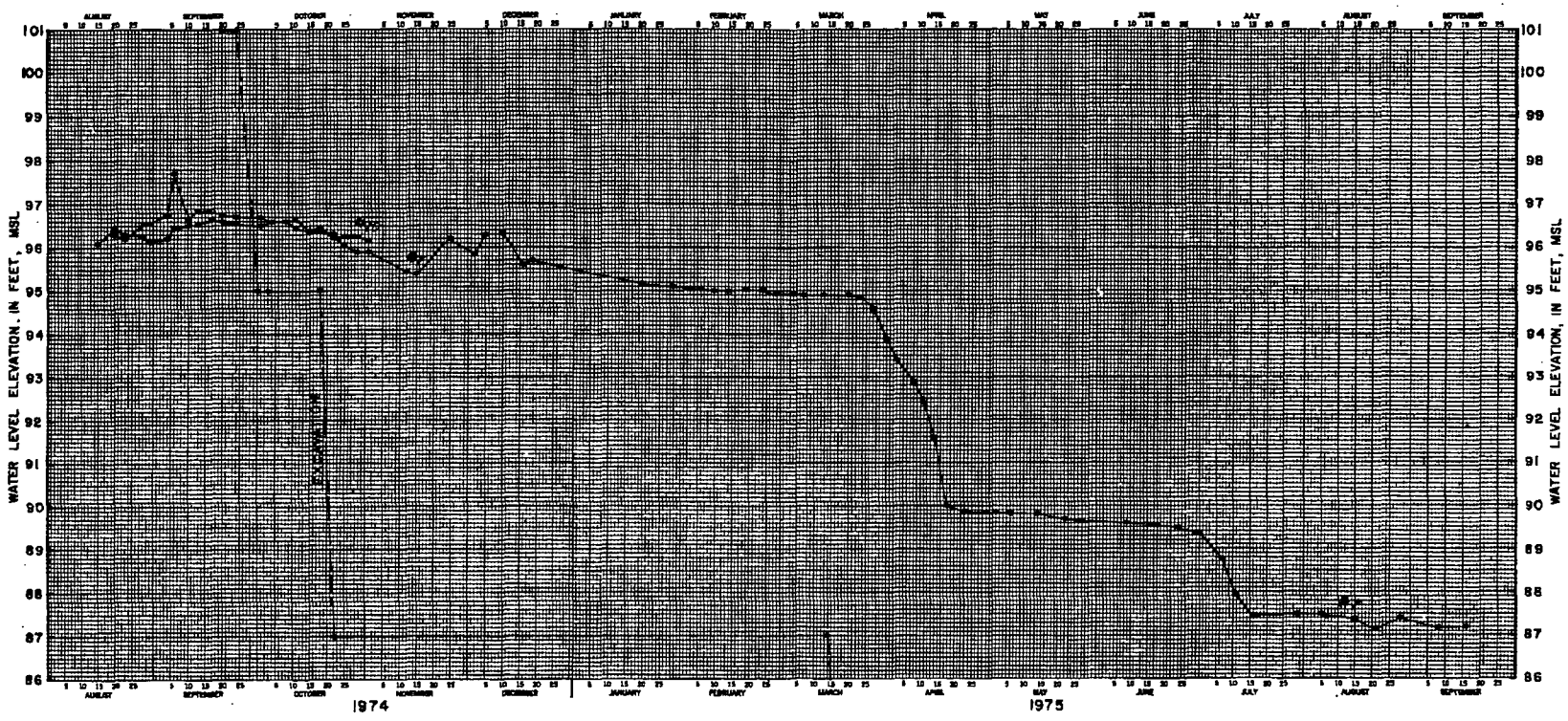

SERI
GRAND GULF NUCLEAR STATION SITE
EARLY SITE PERMIT APPLICATION
SITE SAFETY ANALYSIS REPORT

HYDROGRAPHS OF
CONSTRUCTION OBSERVATION WELLS
(UFSAR FIGURE 2.4-36, SH.5)

FIGURE 2.4-44 SHEET 5 OF 5 REV. 1