| | | | |
|---|---|---|---|
| **Yankee Nuclear Power Station Rowe, MA** | **11/7/05 Groundwater Elevation in Bedrock and Data Points**<br>**Contour Interval 2'**<br>**NAVD88, Ft.** | N<br>W E<br>S<br>**8/26/06** | **Figure 6-14** |

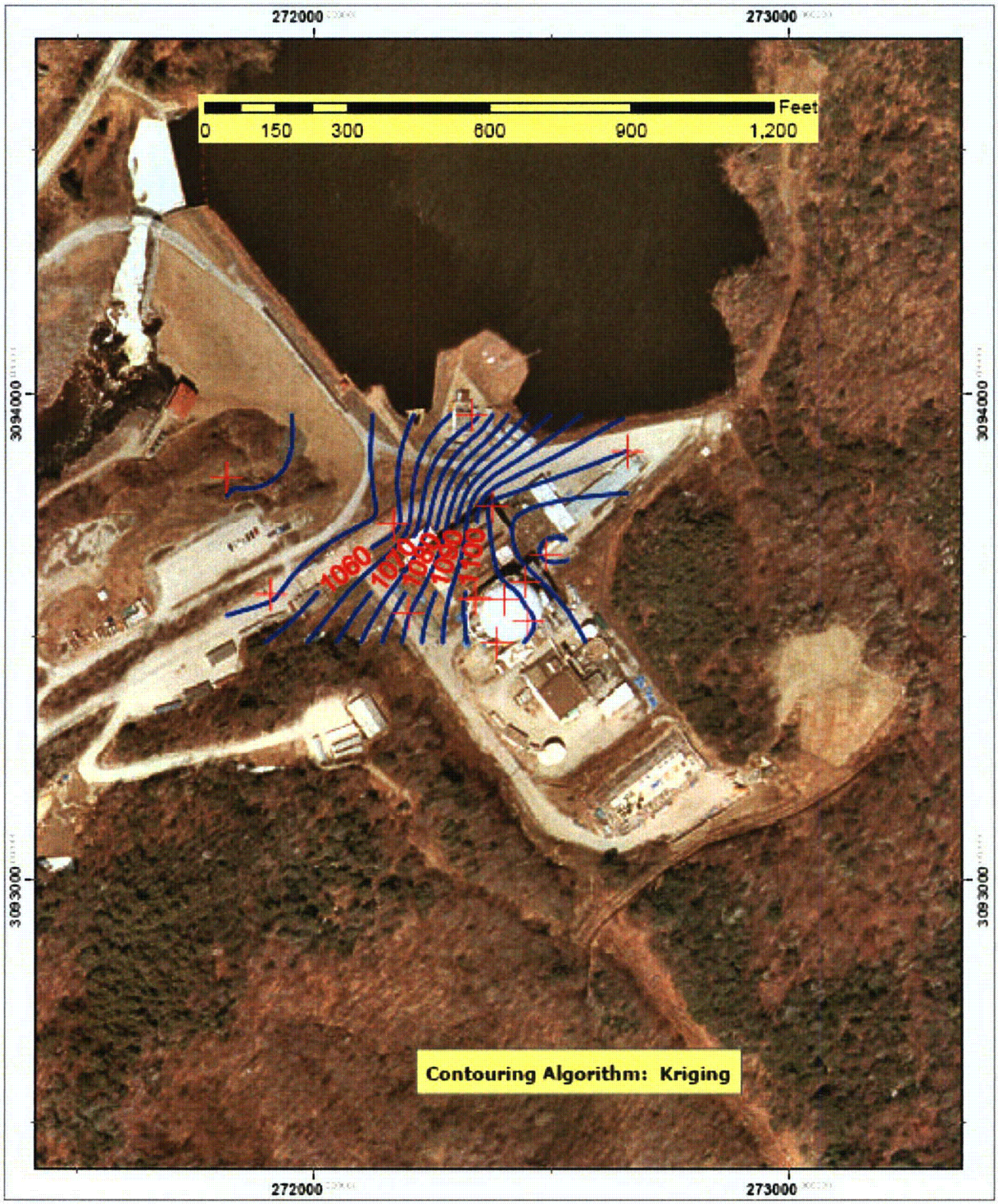


| | | | |
|---|---|---|---|
| **Yankee Nuclear Power Station Rowe, MA** | **4/18/06 Groundwater Elevation in Bedrock and Data Points**<br>**Contour Interval 5' NAVD88, Ft.** | N W E S<br>**8/26/06** | **Figure 6-15** |

| | | | |
|---|---|---|---|
| **Yankee Nuclear Power Station Rowe, MA** | **6/26/06 Groundwater Elevation in Bedrock and Data Points**<br>**Contour Interval 5'**<br>**NAVD88, Ft.** | N<br>W E<br>S<br>**8/23/06** | **Figure 6-16** |

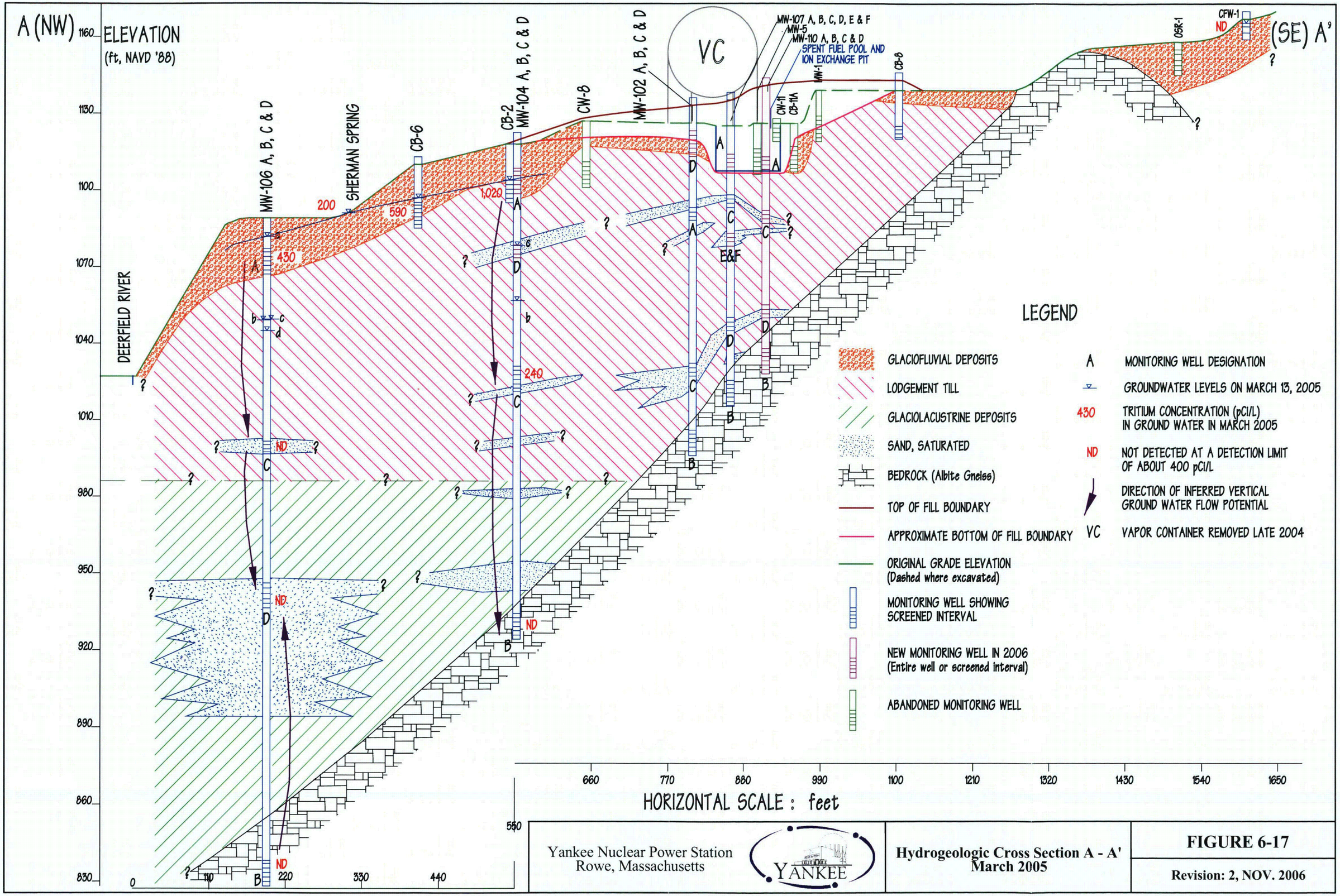


Yankee Nuclear Power Station
Rowe, Massachusetts

YANKEE

**Hydrogeologic Cross Section A - A'**
**March 2005**

**FIGURE 6-17**

**Revision: 2, NOV. 2006**

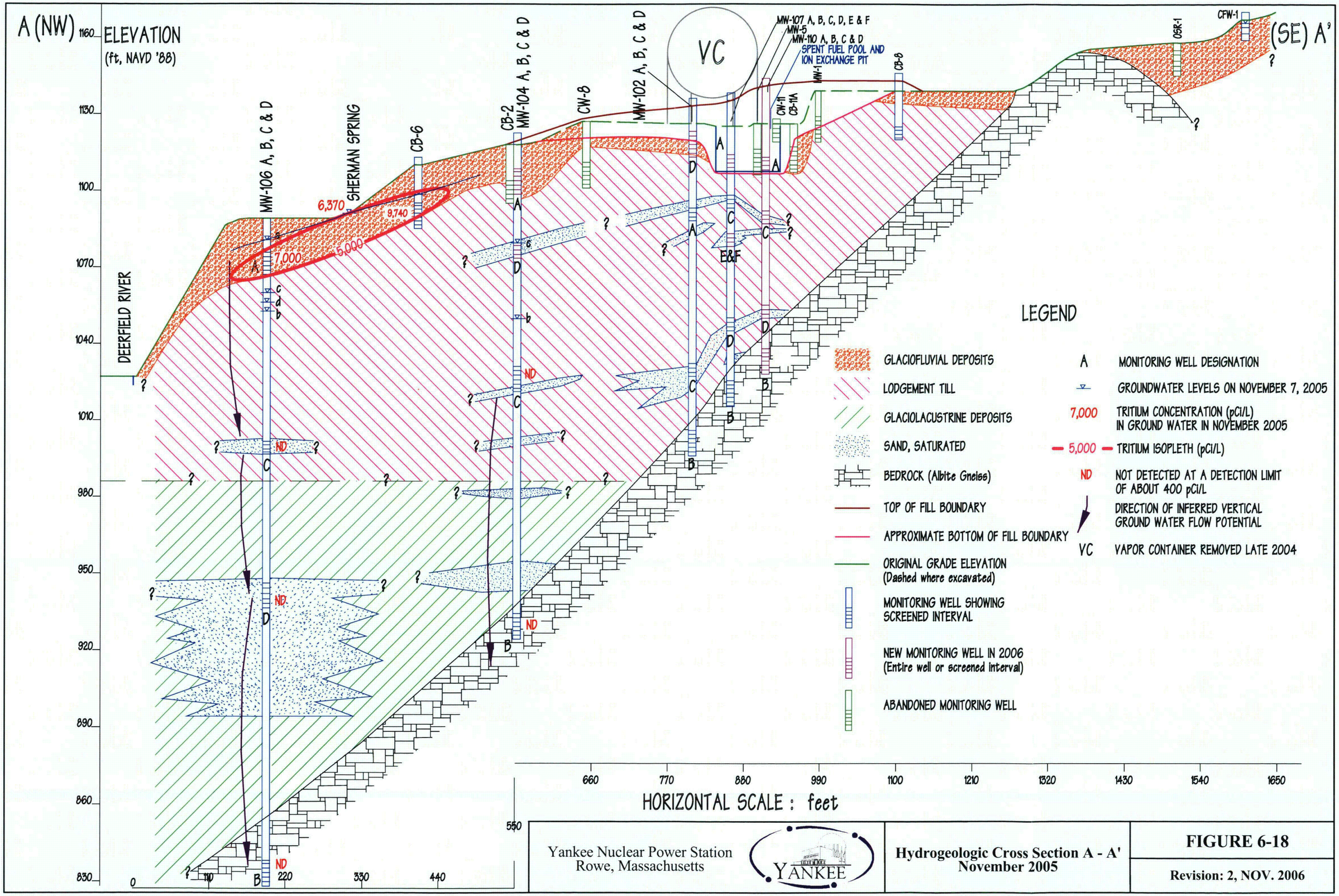


Yankee Nuclear Power Station
Rowe, Massachusetts

YANKEE

**Hydrogeologic Cross Section A - A'**
**November 2005**

**FIGURE 6-18**

**Revision: 2, NOV. 2006**

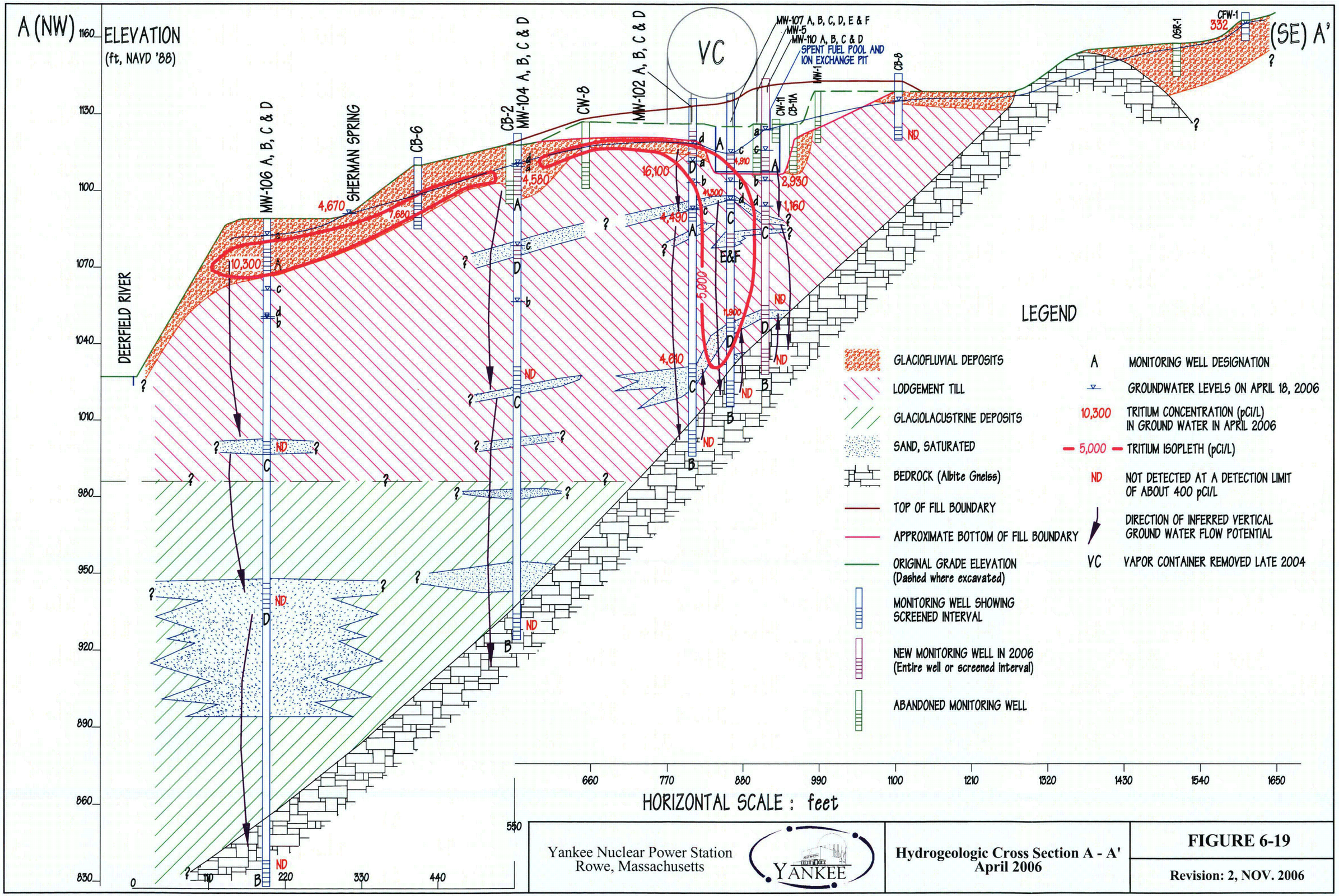


Yankee Nuclear Power Station
Rowe, Massachusetts

YANKEE

**Hydrogeologic Cross Section A - A'**
**April 2006**

**FIGURE 6-19**

**Revision: 2, NOV. 2006**

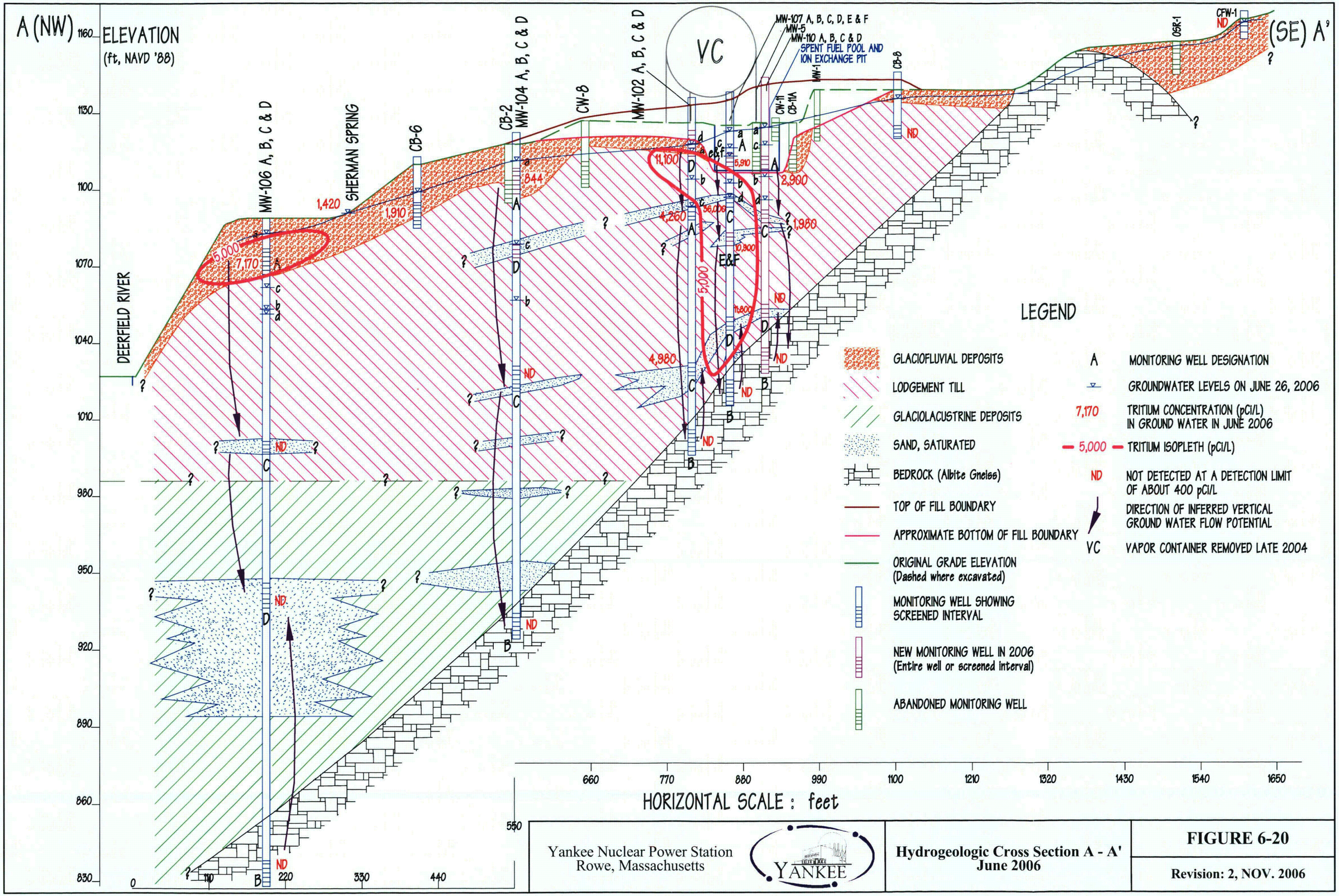


Yankee Nuclear Power Station
Rowe, Massachusetts

YANKEE

**Hydrogeologic Cross Section A - A'**
**June 2006**

**FIGURE 6-20**

**Revision: 2, NOV. 2006**

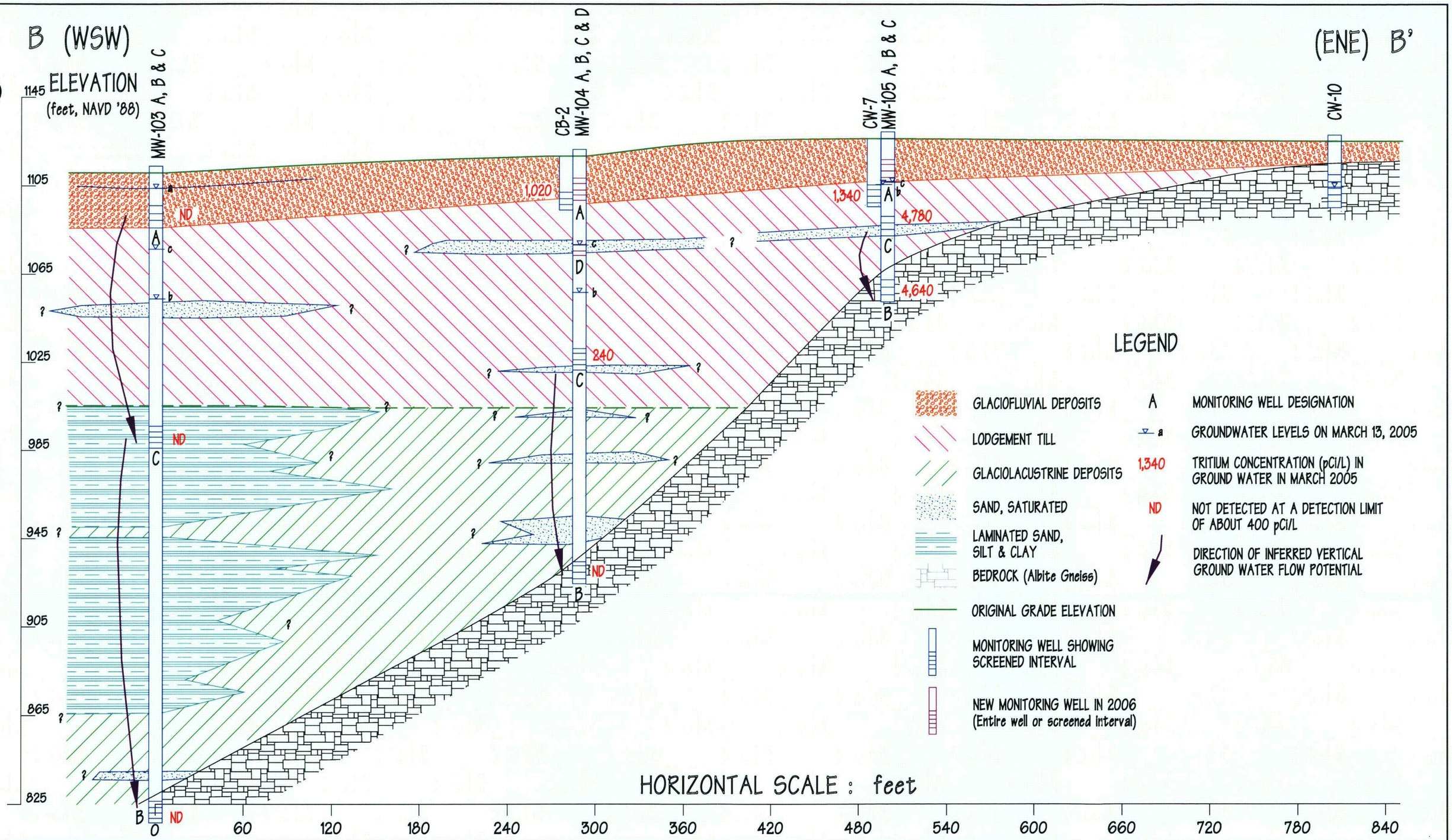


| | | | |
|---|---|---|---|
| **Yankee Nuclear Power Station**<br>**Rowe, Massachusetts** | YANKEE | **Hydrogeologic Cross Section B - B'**<br>**March 2005** | **Revision: 2, SEPT. 2006** | **FIGURE 6-21** |

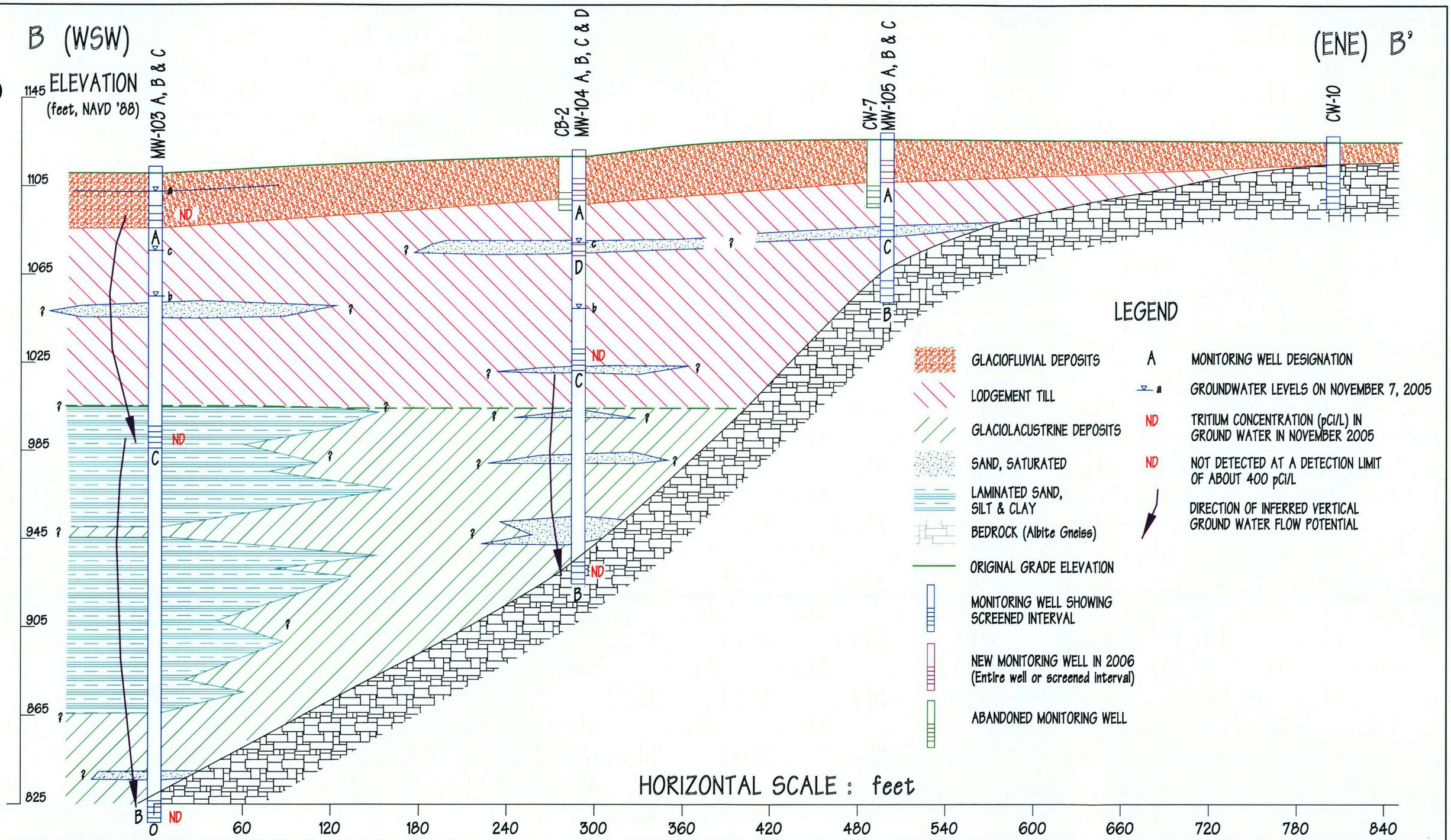


| | | | |
|---|---|---|---|
| **Yankee Nuclear Power Station**<br>**Rowe, Massachusetts** | YANKEE | **Hydrogeologic Cross Section B - B'**<br>**November 2005** | **Revision: 2, SEPT. 2006** | **FIGURE 6-22** |

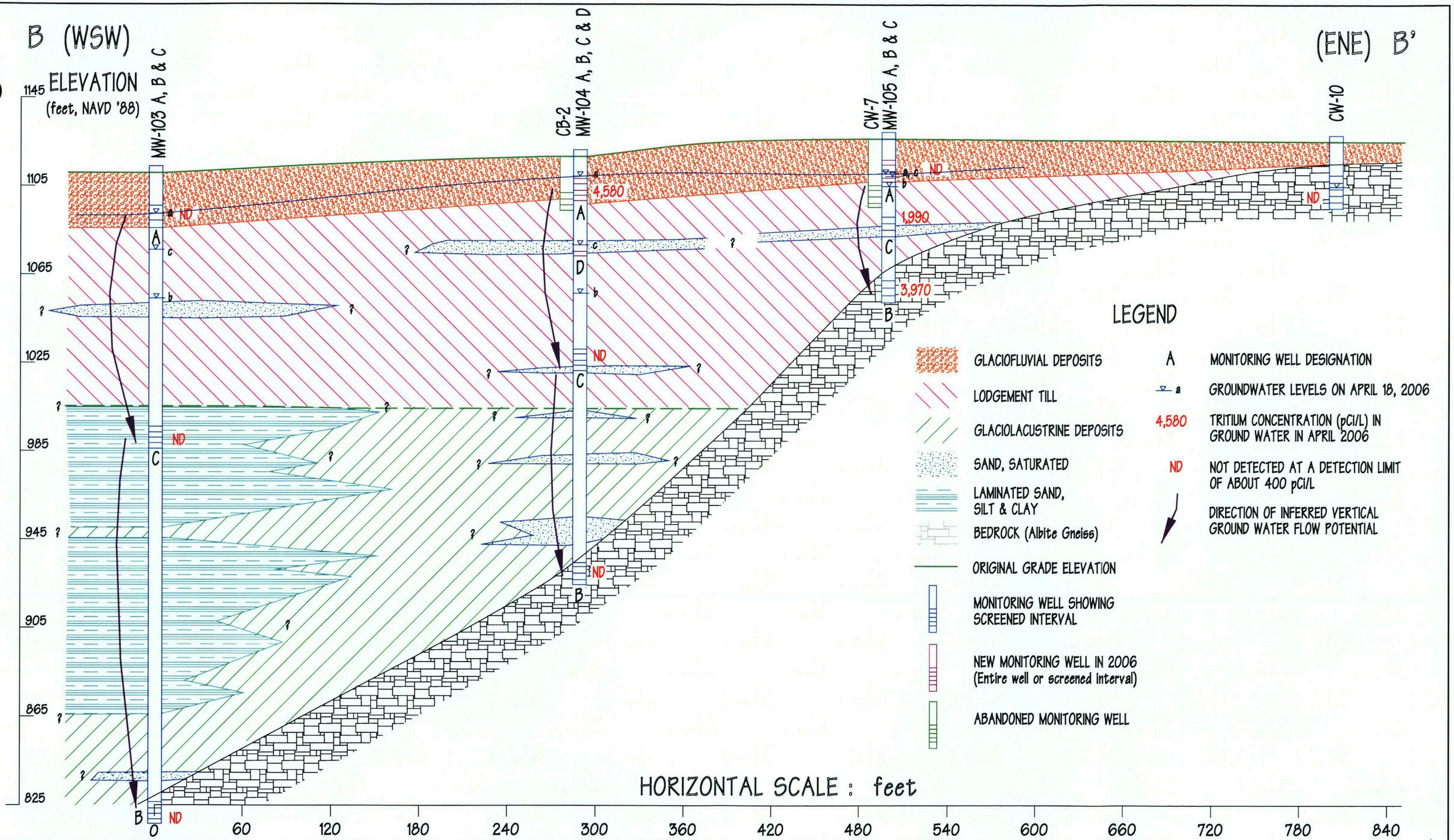


| | | | |
|---|---|---|---|
| **Yankee Nuclear Power Station**<br>**Rowe, Massachusetts** | YANKEE | **Hydrogeologic Cross Section B - B'**<br>**April 2006** | **Revision: 2, SEPT. 2006** | **FIGURE 6-23** |

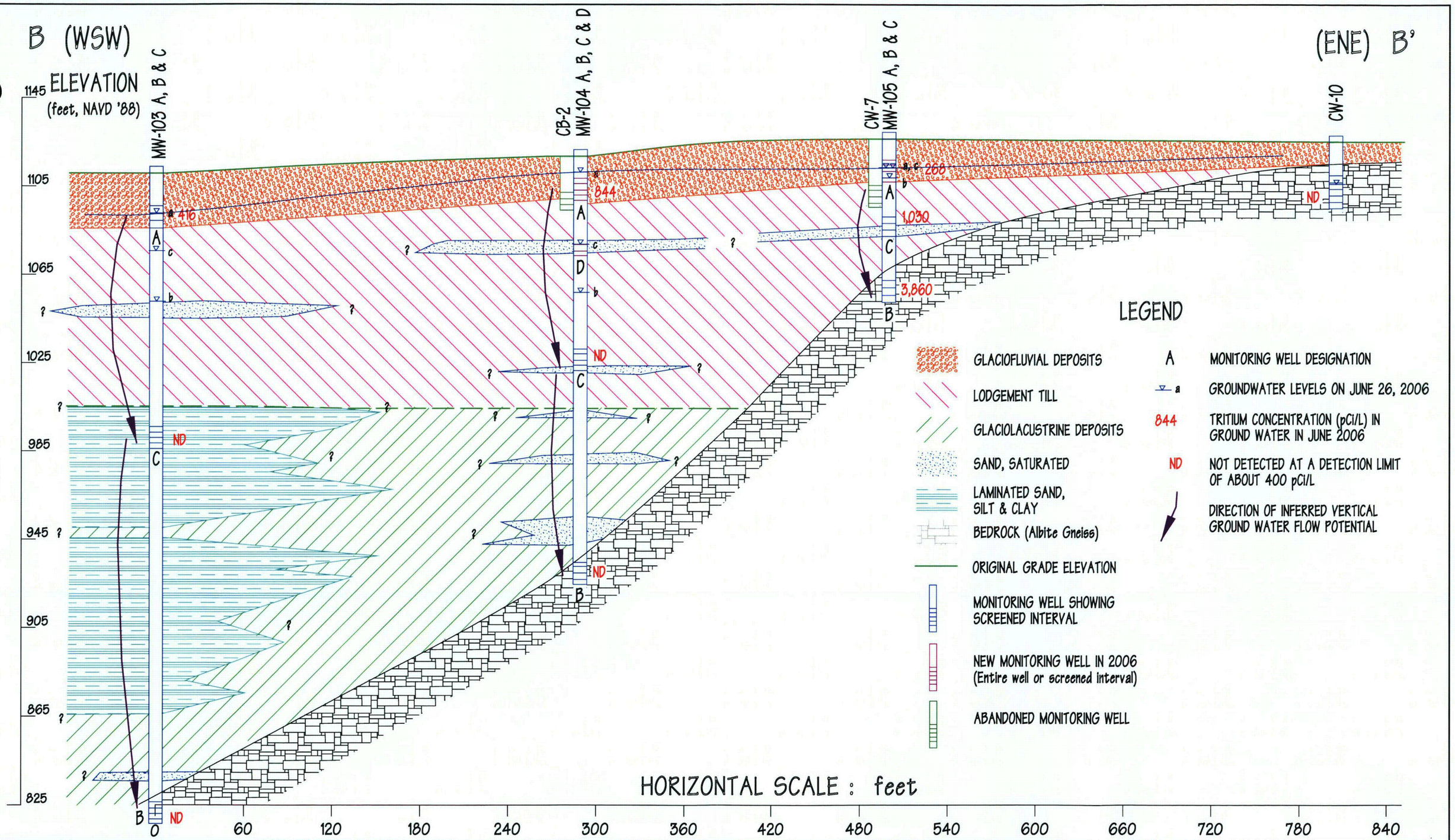


| | | | |
|---|---|---|---|
| **Yankee Nuclear Power Station**<br>**Rowe, Massachusetts** | YANKEE | **Hydrogeologic Cross Section B - B'**<br>**June 2006** | **Revision: 2, SEPT. 2006** | **FIGURE 6-24** |

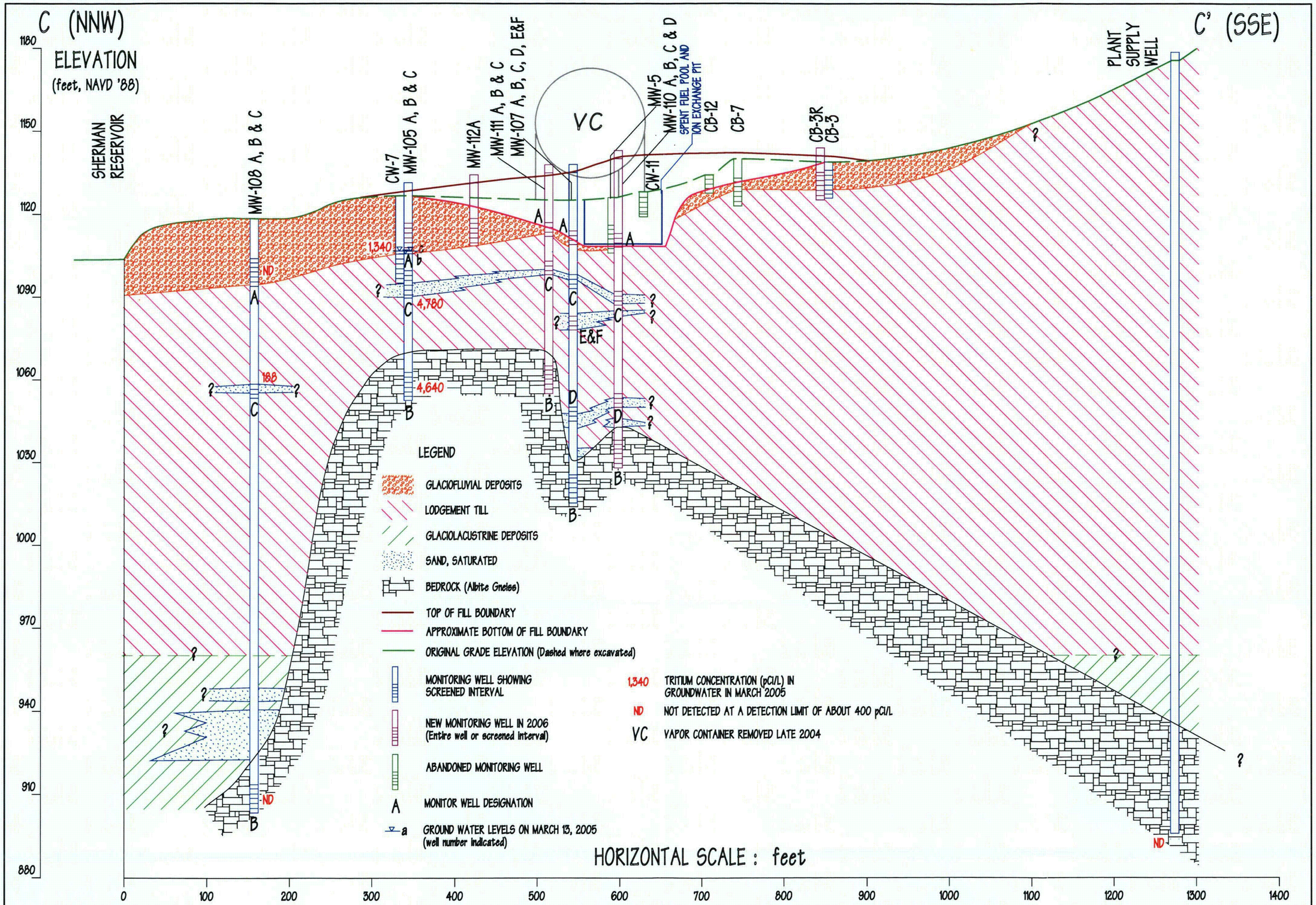


| | | | |
|---|---|---|---|
| Yankee Nuclear Power Station<br>Rowe, Massachusetts | YANKEE | Hydrogeologic Cross Section C - C'<br>March 2005 | Revision: 2, NOV. 2006 | FIGURE 6-25 |

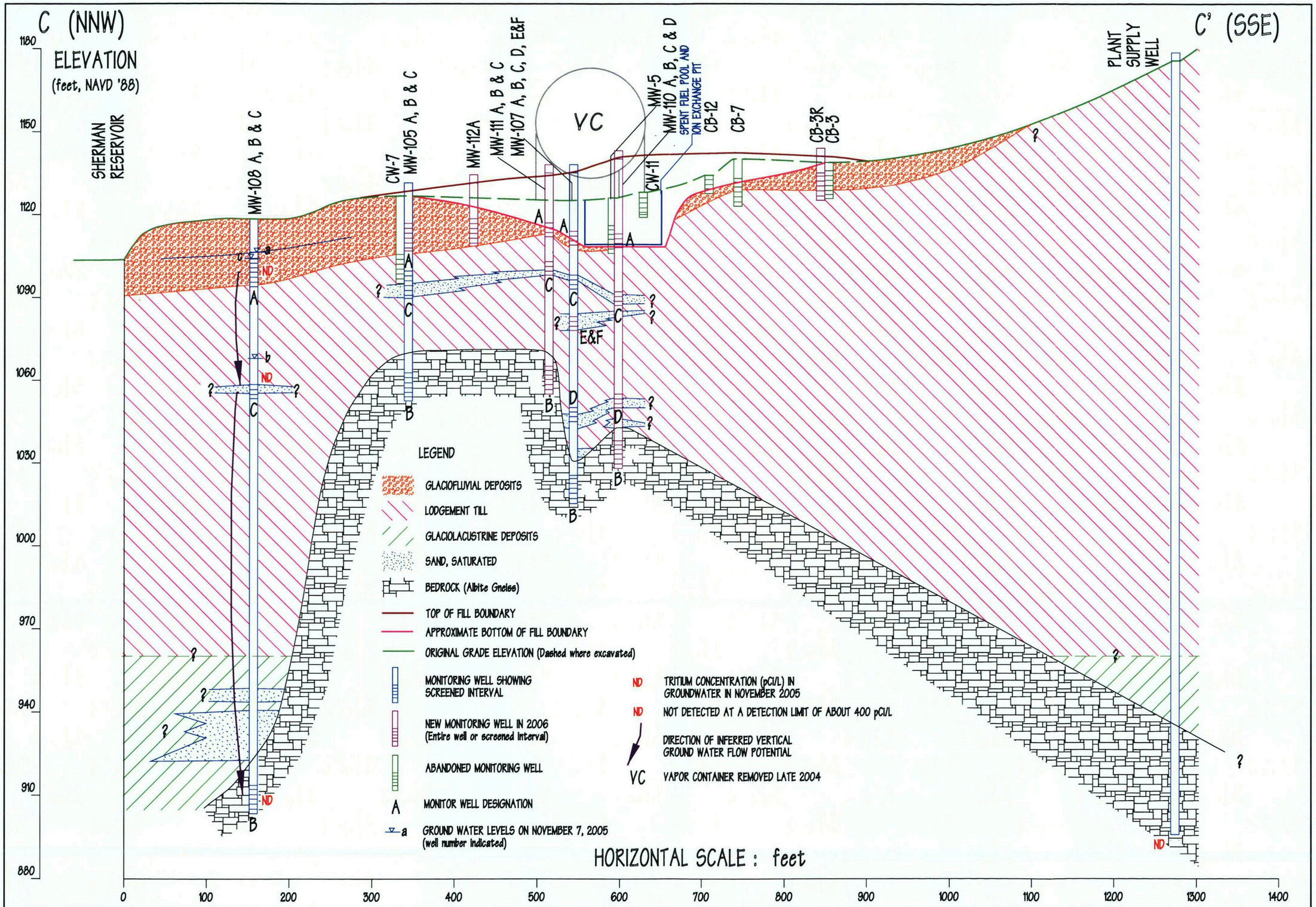


| Yankee Nuclear Power Station<br>Rowe, Massachusetts | YANKEE | Hydrogeologic Cross Section C - C'<br>November 2005 | Revision: 2, NOV. 2006 | FIGURE 6-26 |
|---|---|---|---|---|

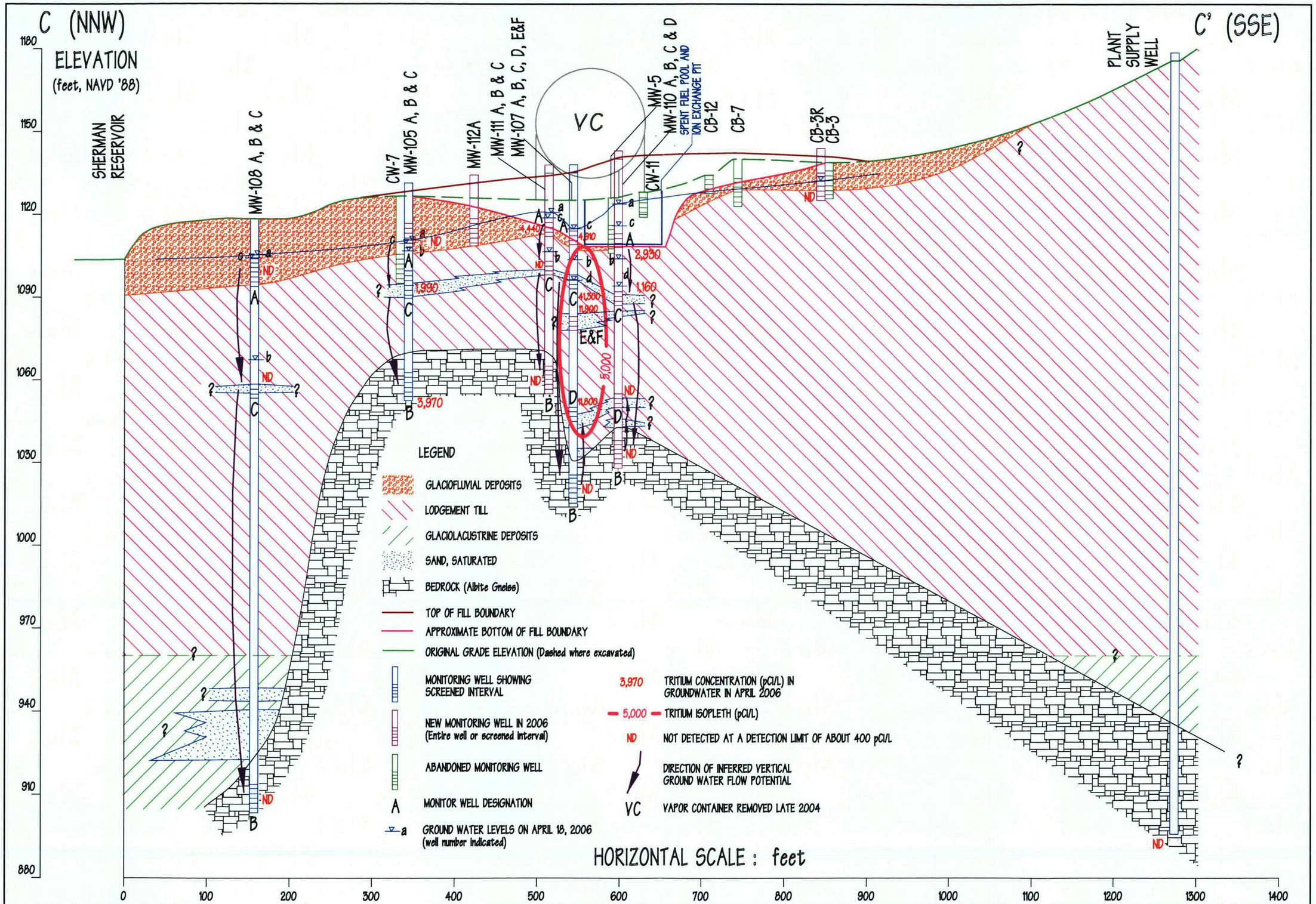


| | | | |
|---|---|---|---|
| Yankee Nuclear Power Station<br>Rowe, Massachusetts | YANKEE | Hydrogeologic Cross Section C - C'<br>April 2006 | Revision: 2, NOV. 2006 | FIGURE 6-27 |

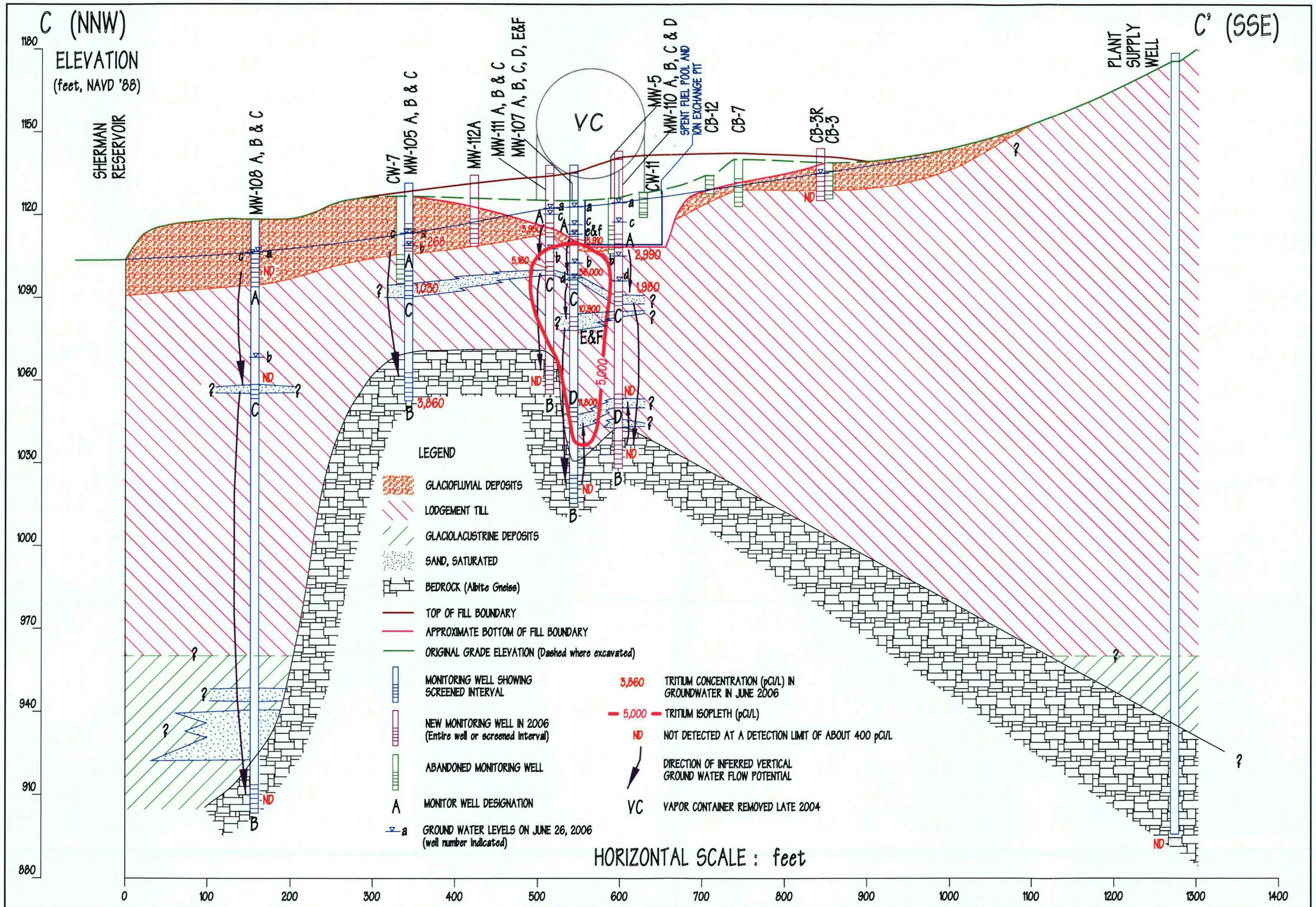


| | | | |
|---|---|---|---|
| **Yankee Nuclear Power Station**<br>**Rowe, Massachusetts** | YANKEE | **Hydrogeologic Cross Section C - C'**<br>**June 2006** | **Revision: 2, NOV. 2006** | **FIGURE 6-28** |

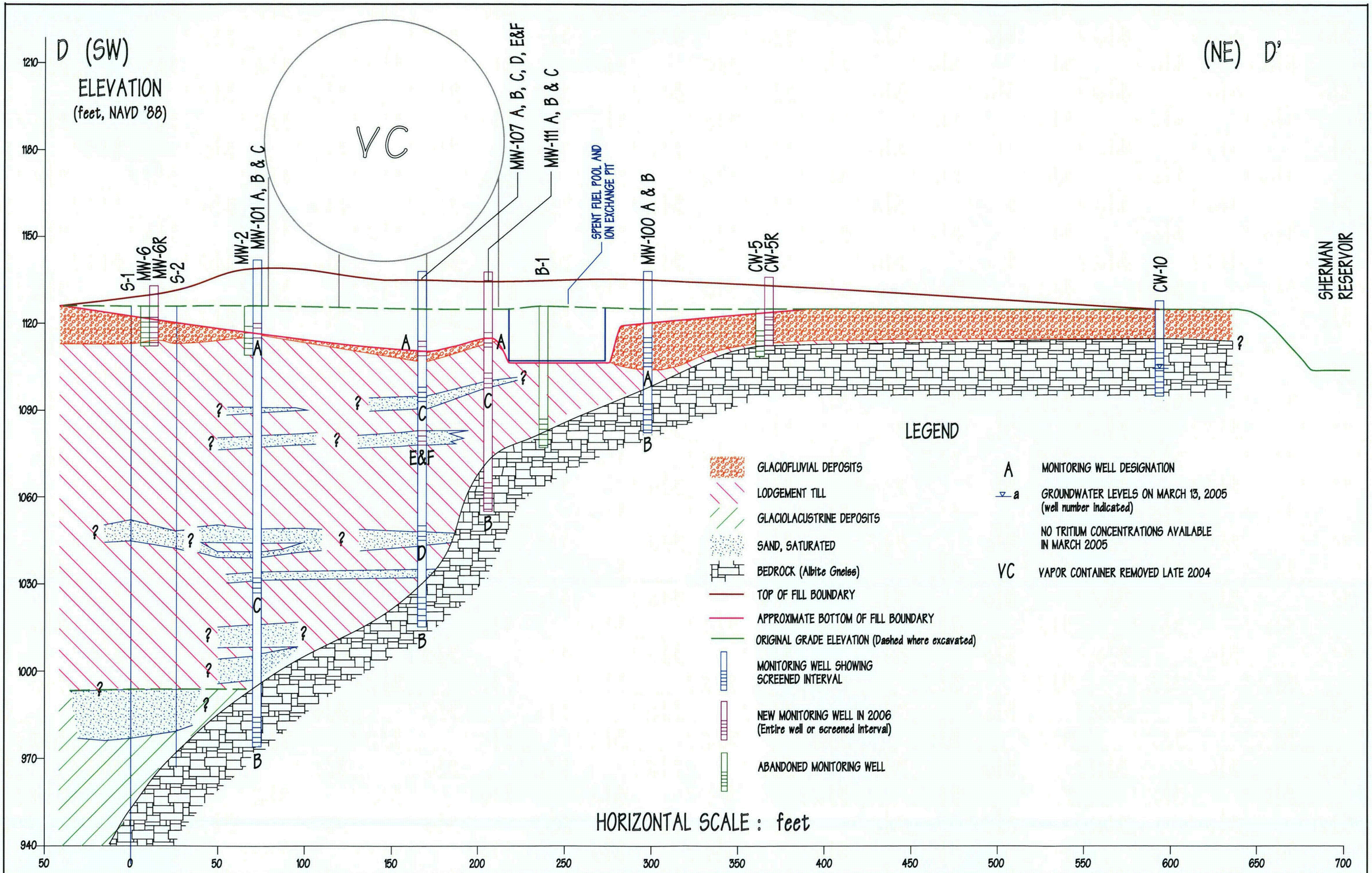


| | | | |
|---|---|---|---|
| Yankee Nuclear Power Station<br>Rowe, Massachusetts | YANKEE | Hydrogeologic Cross Section D - D'<br>March 2005 | Revision: 2<br>NOV. 2006 | FIGURE 6-29 |

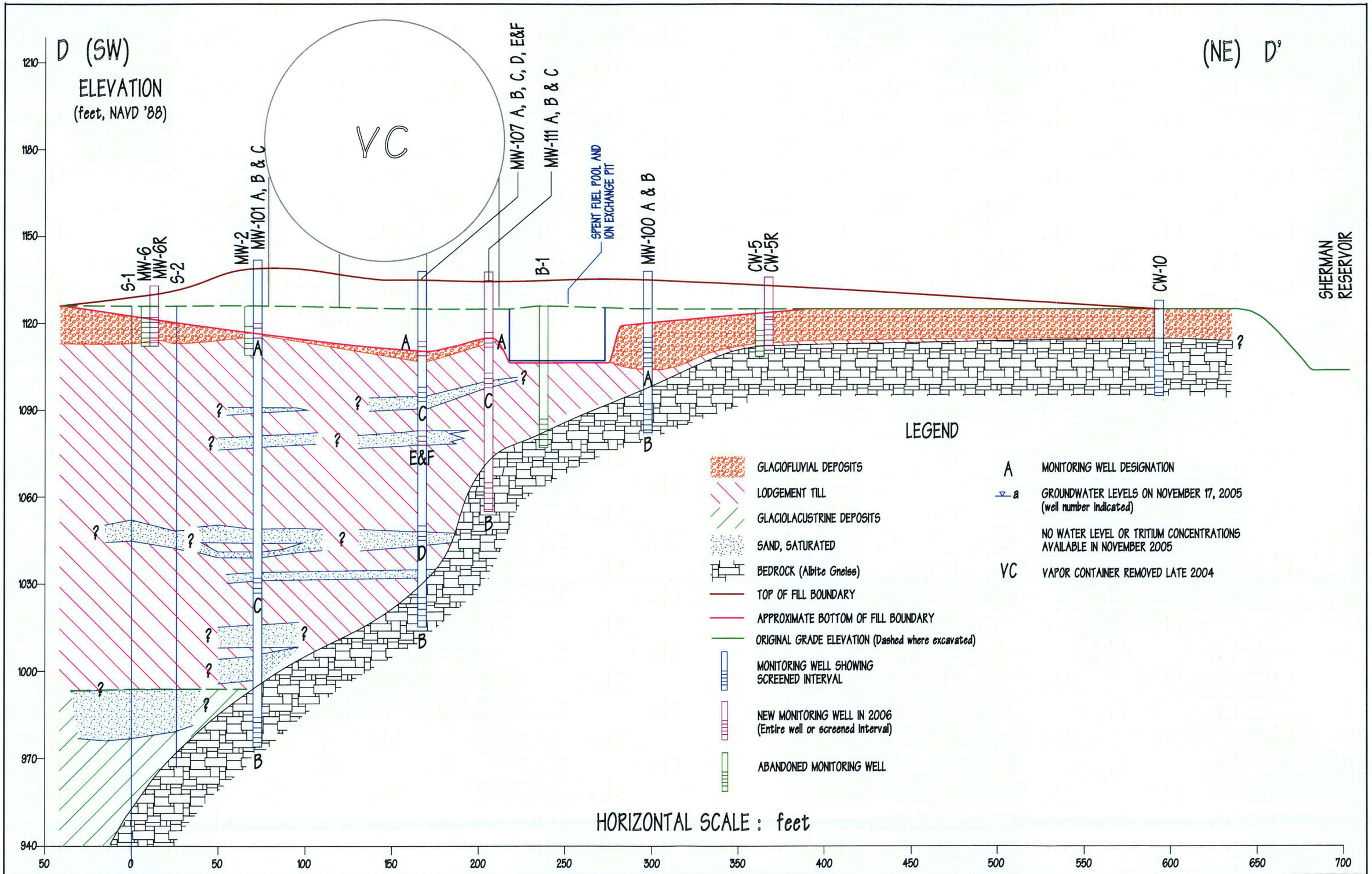


| | | | |
|---|---|---|---|
| Yankee Nuclear Power Station<br>Rowe, Massachusetts | YANKEE | Hydrogeologic Cross Section D - D'<br>November 2005 | Revision: 2<br>NOV. 2006 | FIGURE 6-30 |

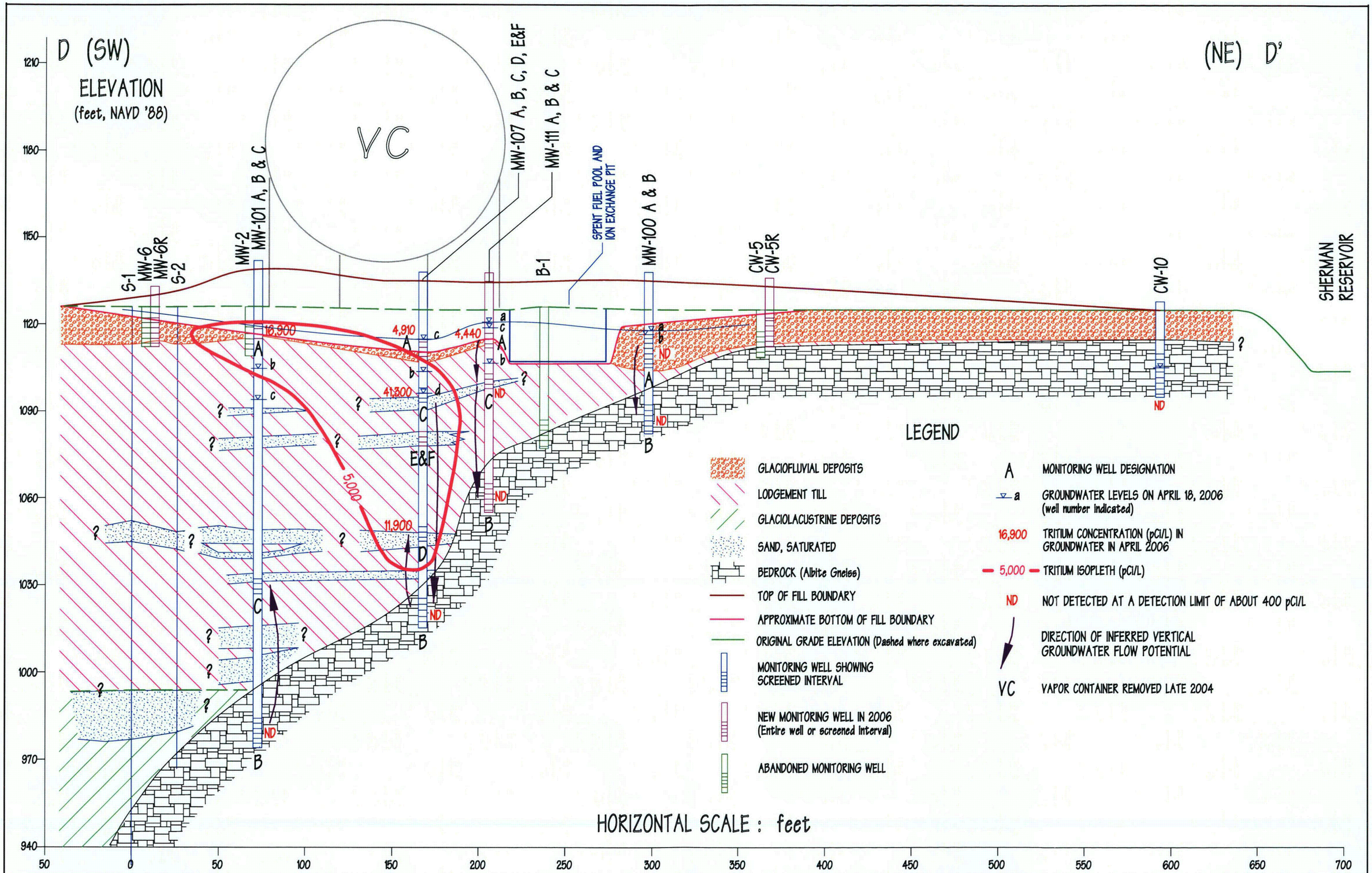


| | | | |
|---|---|---|---|
| Yankee Nuclear Power Station<br>Rowe, Massachusetts | YANKEE | Hydrogeologic Cross Section D - D'<br>April 2006 | Revision: 2<br>NOV. 2006 | FIGURE 6-31 |

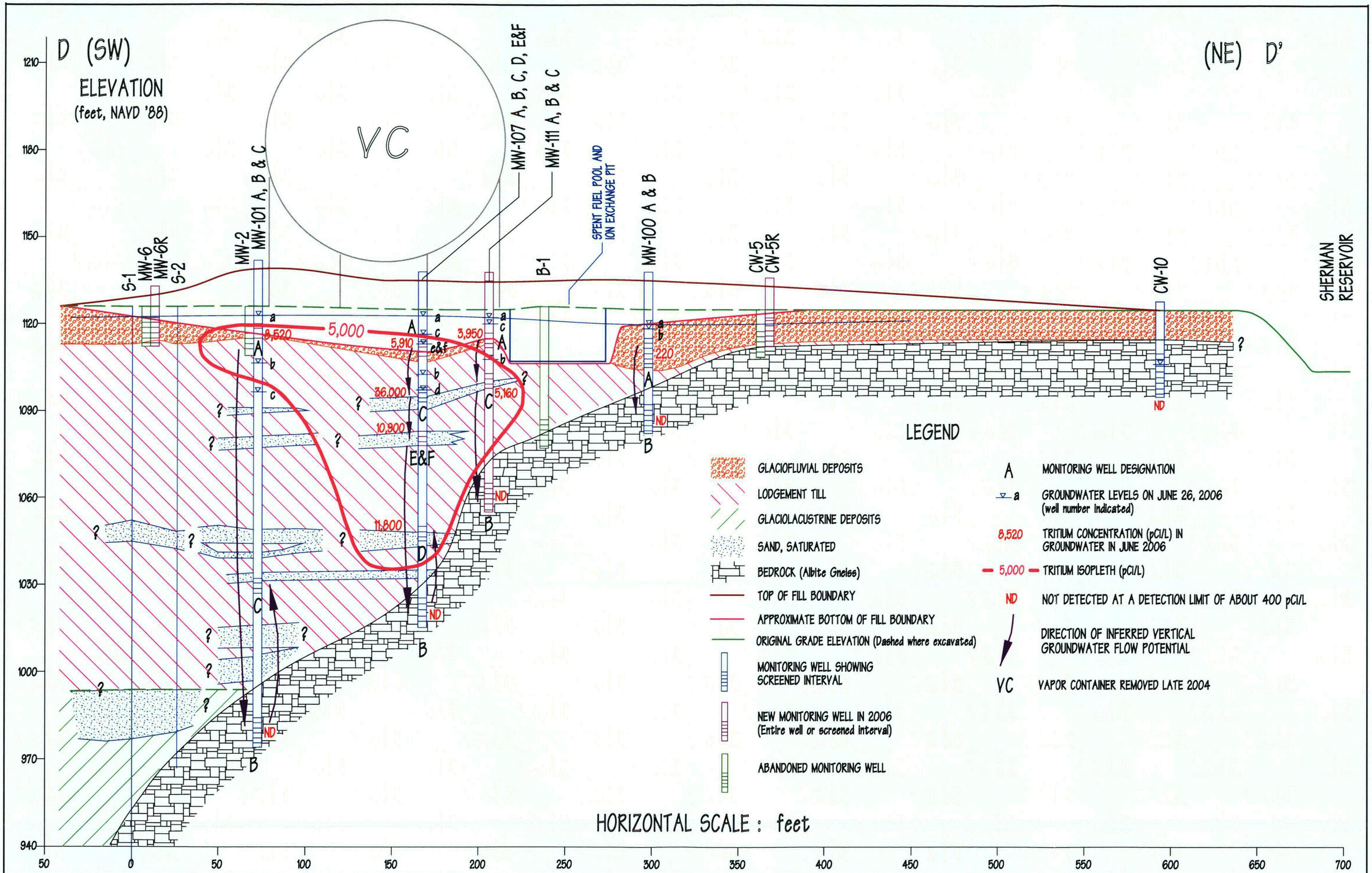


| | | | |
|---|---|---|---|
| Yankee Nuclear Power Station<br>Rowe, Massachusetts | Hydrogeologic Cross Section D - D'<br>June 2006 | Revision: 2<br>NOV. 2006 | FIGURE 6-32 |

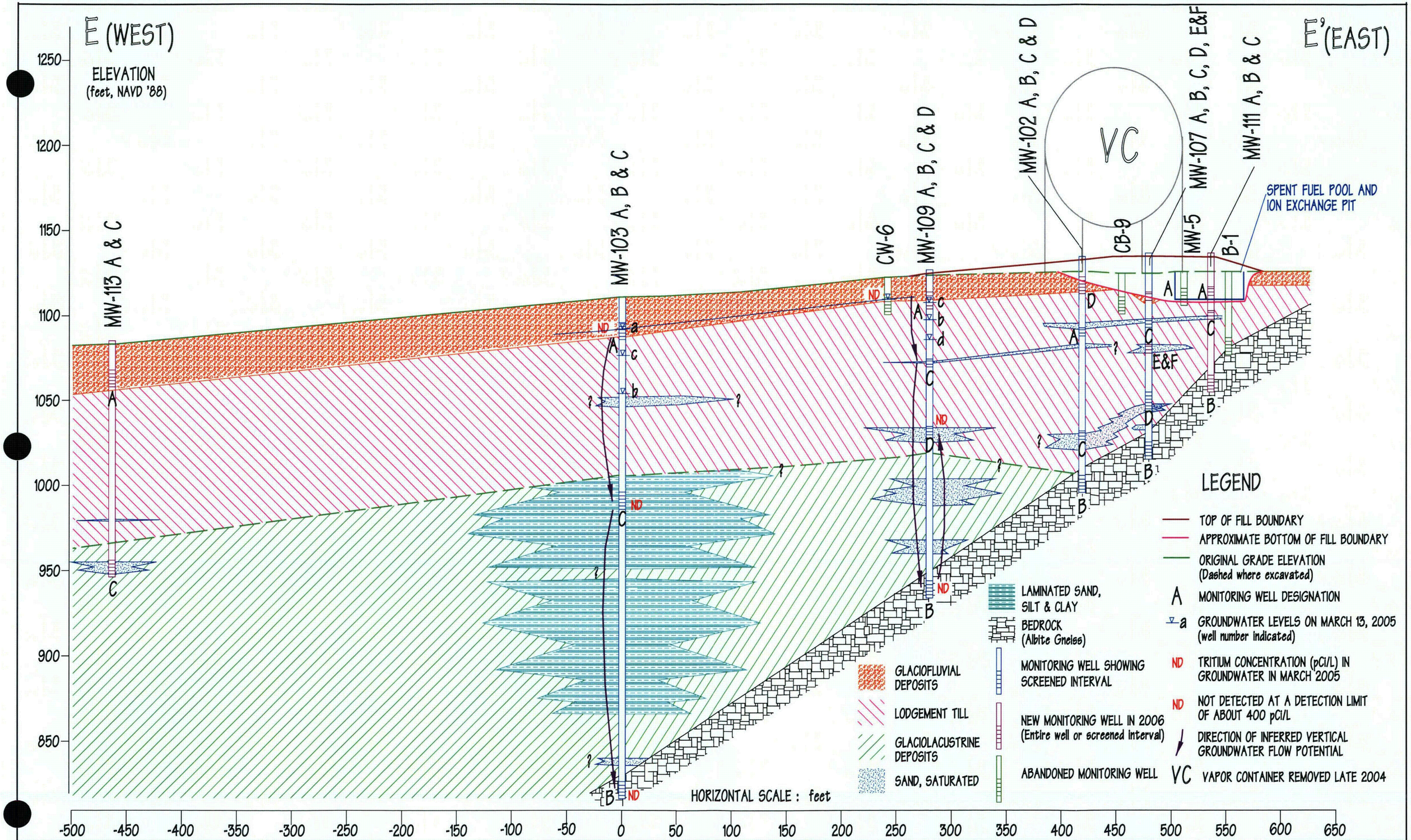


| Yankee Nuclear Power Station<br>Rowe, Massachusetts | YANKEE | Hydrogeologic Cross Section E - E'<br>March 2005 | Revision: 2<br>NOV. 2006 | FIGURE 6-33 |
|---|---|---|---|---|