



Alan D. Cox
Project Manager - Grants

7 July 2006

President Joe Shirley, Jr.
The Navajo Nation
P.O. Box 9000
Window Rock, AZ 86515

Dear President Shirley, Jr.:

The Homestake Mining Company of California (HMCo) is proposing to build an evaporation pond on a 33-acre site in Cibola County, New Mexico, as part of long-term groundwater restoration efforts at the facility. Proposed locations for the pond are on private land near the HMCo facility, located north of the City of Grants, in Section 26, T12N, R10W (Figure 1). HMCo currently manages a ground water restoration program subject to United States Nuclear Regulatory Commission (NRC) License SUA-1471, and New Mexico Environment Department (NMED) Discharge Plans, DP-200 and DP-725. An amendment to the NRC Site License and an amendment of NMED DP-725 will be sought to add the new evaporation pond and expand the site boundary. Kleinfelder Inc. will be preparing the environmental document in support of the amendment requests.

Consistent with the requirements of Section 106 of the National Historic Preservation Act, Taschek Environmental Consulting was contracted by Kleinfelder Inc. to conduct a cultural resource survey and documentation for the proposed pond locations. As part of the Section 106 process, the NRC is required to consult with The Navajo Nation to aid in identifying any areas of traditional religious or cultural importance that may be within the project's area of potential effect. HMCo anticipates that the NRC will initiate formal agency-to-agency consultation with The Navajo Nation upon receiving the environmental document from HMCo.

In this preliminary phase of the project, HMCo is sharing proposed project plans with you in order to identify any areas that may be of concern to The Navajo Nation. In particular, HMCo would appreciate any information that you can provide with respect to any traditional religious or cultural sites, or other historic or archaeological sites, of importance to The Navajo Nation that may be within the proposed project area. If such sites exist, HMCo would like to work with The Navajo Nation to avoid and protect the identified location(s) without disclosing any specific information as to the site locations or the nature of the religious activities.

This letter is a good-faith effort on the part of HMCo and does not initiate formal consultation, which is the responsibility of the NRC as the lead federal agency for this project. If The Navajo Nation has concerns regarding any traditional religious or cultural areas, or other historic or

archaeological sites, within the proposed project area or any additional questions or comments regarding this project, please feel free to contact me. Thank you for your time and consideration.

Sincerely yours,

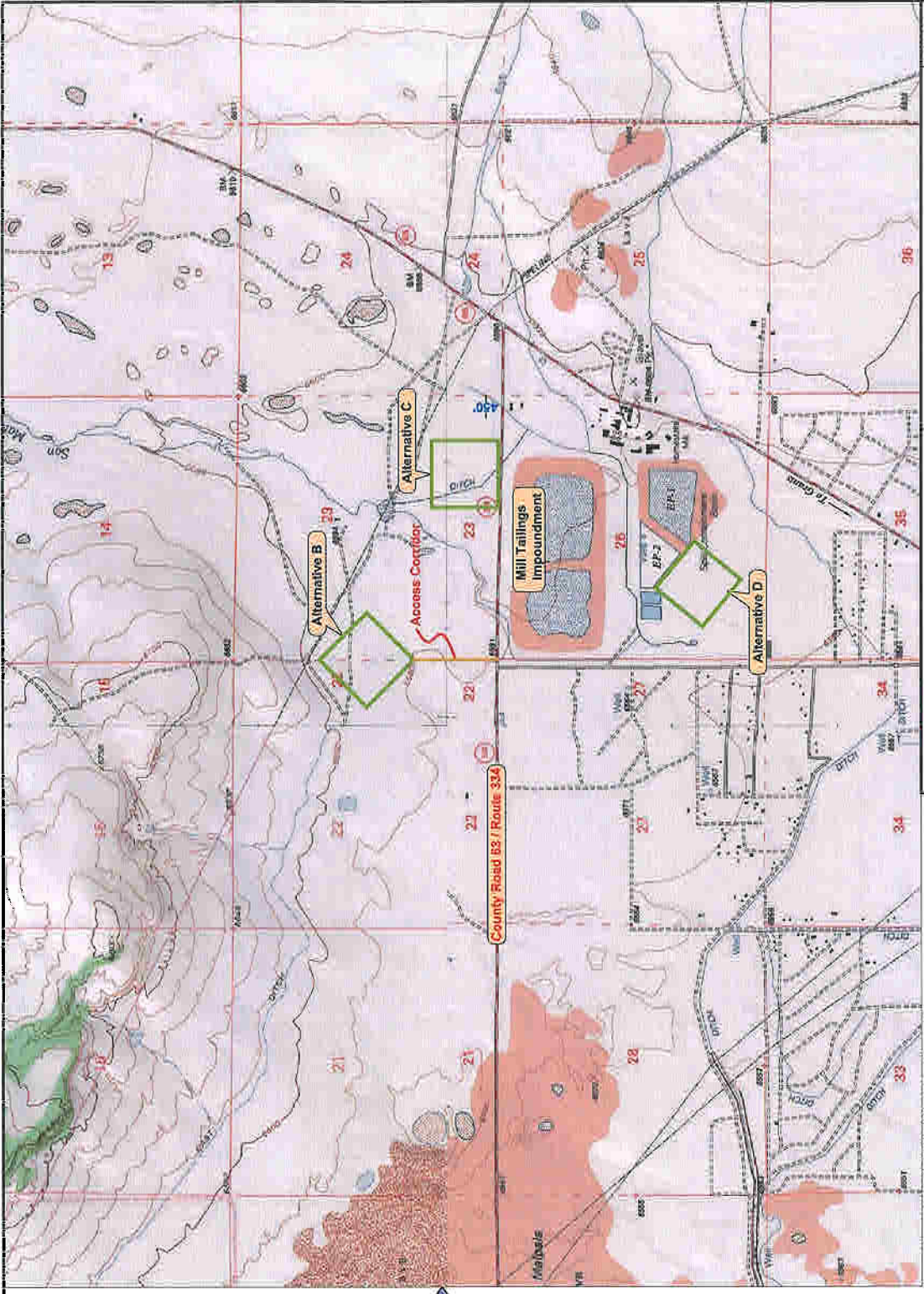


Alan D. Cox
Project Manager
Homestake Mining Company of California
Highway 605
P.O. Box 98
Grants, New Mexico 87020
acox@barrick.com

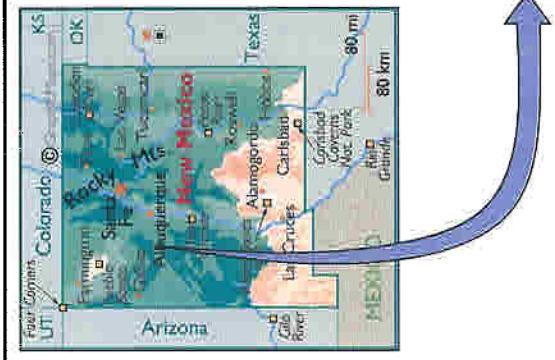
encl. *Project Area Map*

cc: U.S. Nuclear Regulatory Commission – Washington, DC
Kleinfelder Inc. – Albuquerque, NM

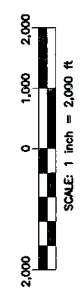
R. Chase – SLC Office
Grants Files



Source: Map created with TPO901 2003 National Geographic



□ = Alternative Evaporation Pond Locations



	SITE LOCATION MAP Homestate Grants Project 9km North of Grants of New Mexico Grants, New Mexico
	FIGURE 1
Drawn By: C. Landon Project No.: 16977	Date: June 2006 Filename: 16977_04_0.dwg
Scale: 1" = 2,000'	Revision: -



Alan D. Cox
Project Manager - Grants

6 July 2006

Leigh Kuwanwisiwma
Director of Hopi Cultural Preservation Office
The Hopi Tribe
P.O. Box 123
Kykotsmovi, AZ 86039

Dear Director Kuwanwisiwma:

The Homestake Mining Company of California (HMCo) is proposing to build an evaporation pond on a 33-acre site in Cibola County, New Mexico, as part of long-term groundwater restoration efforts at the facility. Proposed locations for the pond are on private land near the HMCo facility, located north of the City of Grants, in Section 26, T12N, R10W (Figure 1). HMCo currently manages a ground water restoration program subject to United States Nuclear Regulatory Commission (NRC) License SUA-1471, and New Mexico Environment Department (NMED) Discharge Plans, DP-200 and DP-725. An amendment to the NRC Site License and an amendment of NMED DP-725 will be sought to add the new evaporation pond and expand the site boundary. Kleinfelder Inc. will be preparing the environmental document in support of the amendment requests.

Consistent with the requirements of Section 106 of the National Historic Preservation Act, Taschek Environmental Consulting was contracted by Kleinfelder Inc. to conduct a cultural resource survey and documentation for the proposed pond locations. As part of the Section 106 process, the NRC is required to consult with The Hopi Tribe to aid in identifying any areas of traditional religious or cultural importance that may be within the project's area of potential effect. HMCo anticipates that the NRC will initiate formal agency-to-agency consultation with The Hopi Tribe upon receiving the environmental document from HMCo.

In this preliminary phase of the project, HMCo is sharing proposed project plans with you in order to identify any areas that may be of concern to The Hopi Tribe. In particular, HMCo would appreciate any information that you can provide with respect to any traditional religious or cultural sites, or other historic or archaeological sites, of importance to the Hopi Tribe that may be within the proposed project area. If such sites exist, HMCo would like to work with The Hopi Tribe to avoid and protect the identified location(s) without disclosing any specific information as to the site locations or the nature of the religious activities.

This letter is a good-faith effort on the part of HMCo and does not initiate formal consultation, which is the responsibility of the NRC as the lead federal agency for this project. If The Hopi Tribe has concerns regarding any traditional religious or cultural areas, or other historic or archaeological sites, within the proposed project area or any additional questions or comments regarding this project, please feel free to contact me. Thank you for your time and consideration.

Sincerely yours,

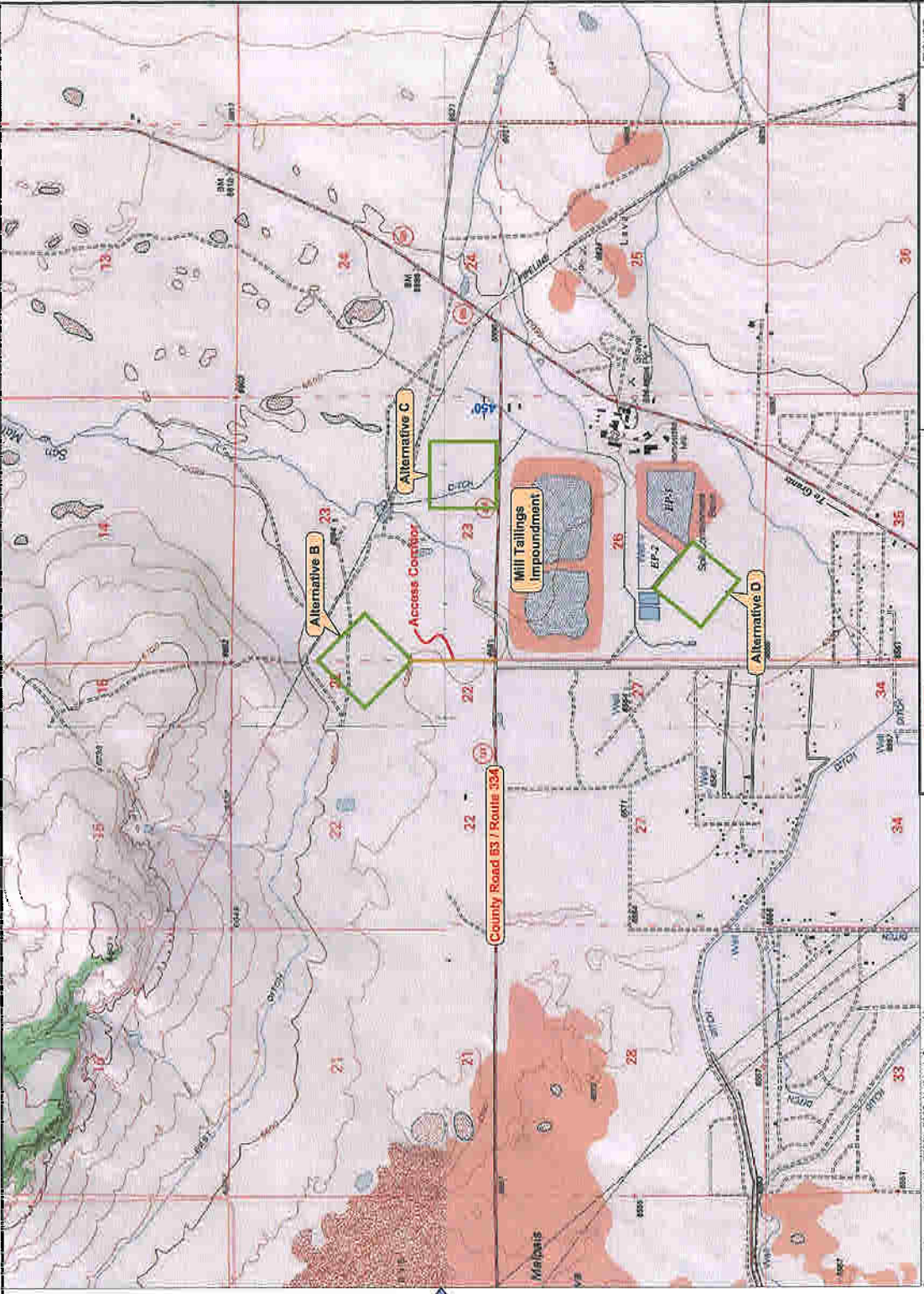


Alan D. Cox
Project Manager
Homestake Mining Company of California
Highway 605
P.O. Box 98
Grants, New Mexico 87020
acox@barrick.com


encl. *Project Area Map*

cc: U.S. Nuclear Regulatory Commission – Washington, DC
Kleinfelder Inc. – Albuquerque, NM

R. Chase – SLC Office
Grants Files



□ = Alternative Evaporation Pond Locations



Source: map created with TIGRIS 2003 National Geographic



KLEINFELDER

Drawn By: C. London Date: June 2006
 Project No.: 16977 Filename: 16977_04_0.dwg
 Scale: 1" = 2,000' Revision: -

FIGURE

1

SITE LOCATION MAP
 Homestake Grants Project
 9km North of Grants of New Mexico
 Grants, New Mexico



Alan D. Cox
Project Manager - Grants

7 July 2006

Governor Robert Benevides
Pueblo of Isleta
P.O. Box 1270
Isleta, NM 87022

Dear Governor Benevides:

The Homestake Mining Company of California (HMCo) is proposing to build an evaporation pond on a 33-acre site in Cibola County, New Mexico, as part of long-term groundwater restoration efforts at the facility. Proposed locations for the pond are on private land near the HMCo facility, located north of the City of Grants, in Section 26, T12N, R10W (Figure 1). HMCo currently manages a ground water restoration program subject to United States Nuclear Regulatory Commission (NRC) License SUA-1471, and New Mexico Environment Department (NMED) Discharge Plans, DP-200 and DP-725. An amendment to the NRC Site License and an amendment of NMED DP-725 will be sought to add the new evaporation pond and expand the site boundary. Kleinfelder Inc. will be preparing the environmental document in support of the amendment requests.

Consistent with the requirements of Section 106 of the National Historic Preservation Act, Taschek Environmental Consulting was contracted by Kleinfelder Inc. to conduct a cultural resource survey and documentation for the proposed pond locations. As part of the Section 106 process, the NRC is required to consult with Pueblo of Isleta to aid in identifying any areas of traditional religious or cultural importance that may be within the project's area of potential effect. HMCo anticipates that the NRC will initiate formal agency-to-agency consultation with Pueblo of Isleta upon receiving the environmental document from HMCo.

In this preliminary phase of the project, HMCo is sharing proposed project plans with you in order to identify any areas that may be of concern to Pueblo of Isleta. In particular, HMCo would appreciate any information that you can provide with respect to any traditional religious or cultural sites, or other historic or archaeological sites, of importance to Pueblo of Isleta that may be within the proposed project area. If such sites exist, HMCo would like to work with Pueblo of Isleta to avoid and protect the identified location(s) without disclosing any specific information as to the site locations or the nature of the religious activities.

This letter is a good-faith effort on the part of HMCo and does not initiate formal consultation, which is the responsibility of the NRC as the lead federal agency for this project. If Pueblo of Isleta has concerns regarding any traditional religious or cultural areas, or other historic or

archaeological sites, within the proposed project area or any additional questions or comments regarding this project, please feel free to contact me. Thank you for your time and consideration.

Sincerely yours,

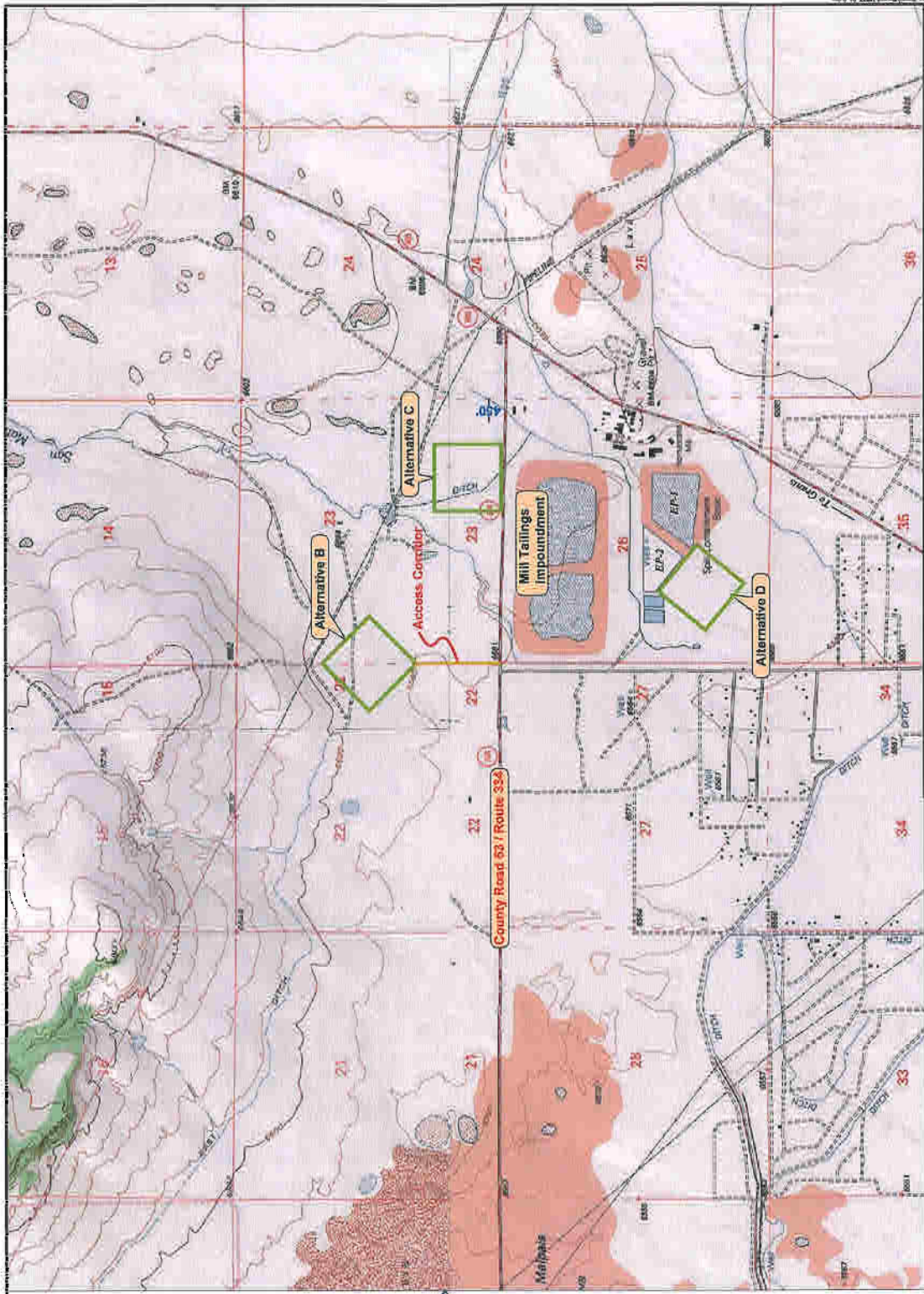


Alan D. Cox
Project Manager
Homestake Mining Company of California
Highway 605
P.O. Box 98
Grants, New Mexico 87020
acox@barrick.com

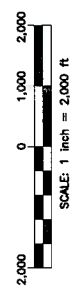
encl. *Project Area Map*

cc: U.S. Nuclear Regulatory Commission – Washington, DC
Kleinfelder Inc. – Albuquerque, NM

R. Chase – SLC Office
Grants Files



□ = Alternative Evaporation Pond Locations



Source: Map overlaid with TOPOG 2003 National Geographic

KLEINFELDER

Drawn By: C. Landon	Date: June 2006
Project No.: 16977	Filename: 16977_04_0.dwg
Scale: 1" = 2,000'	Revision: -

SITE LOCATION MAP
 Homestake Grants Project
 9km North of Grants of New Mexico
 Grants, New Mexico

FIGURE
1



Alan D. Cox
Project Manager - Grants

7 July 2006

Chairman Dallas Massey, Sr.
White Mountain Apache Tribe
P.O. Box 700
White River, AZ 85941

Dear Chairman Massey Sr.:

The Homestake Mining Company of California (HMCo) is proposing to build an evaporation pond on a 33-acre site in Cibola County, New Mexico, as part of long-term groundwater restoration efforts at the facility. Proposed locations for the pond are on private land near the HMCo facility, located north of the City of Grants, in Section 26, T12N, R10W (Figure 1). HMCo currently manages a ground water restoration program subject to United States Nuclear Regulatory Commission (NRC) License SUA-1471, and New Mexico Environment Department (NMED) Discharge Plans, DP-200 and DP-725. An amendment to the NRC Site License and an amendment of NMED DP-725 will be sought to add the new evaporation pond and expand the site boundary. Kleinfelder Inc. will be preparing the environmental document in support of the amendment requests.

Consistent with the requirements of Section 106 of the National Historic Preservation Act, Taschek Environmental Consulting was contracted by Kleinfelder Inc. to conduct a cultural resource survey and documentation for the proposed pond locations. As part of the Section 106 process, the NRC is required to consult with the White Mountain Apache Tribe to aid in identifying any areas of traditional religious or cultural importance that may be within the project's area of potential effect. HMCo anticipates that the NRC will initiate formal agency-to-agency consultation with the White Mountain Apache Tribe upon receiving the environmental document from HMCo.

In this preliminary phase of the project, HMCo is sharing proposed project plans with you in order to identify any areas that may be of concern to the White Mountain Apache Tribe. In particular, HMCo would appreciate any information that you can provide with respect to any traditional religious or cultural sites, or other historic or archaeological sites, of importance to the White Mountain Apache Tribe that may be within the proposed project area. If such sites exist, HMCo would like to work with the White Mountain Apache Tribe to avoid and protect the identified location(s) without disclosing any specific information as to the site locations or the nature of the religious activities.

This letter is a good-faith effort on the part of HMCo and does not initiate formal consultation, which is the responsibility of the NRC as the lead federal agency for this project. If the White

Mountain Apache Tribe has concerns regarding any traditional religious or cultural areas, or other historic or archaeological sites, within the proposed project area or any additional questions or comments regarding this project, please feel free to contact me. Thank you for your time and consideration.

Sincerely yours,


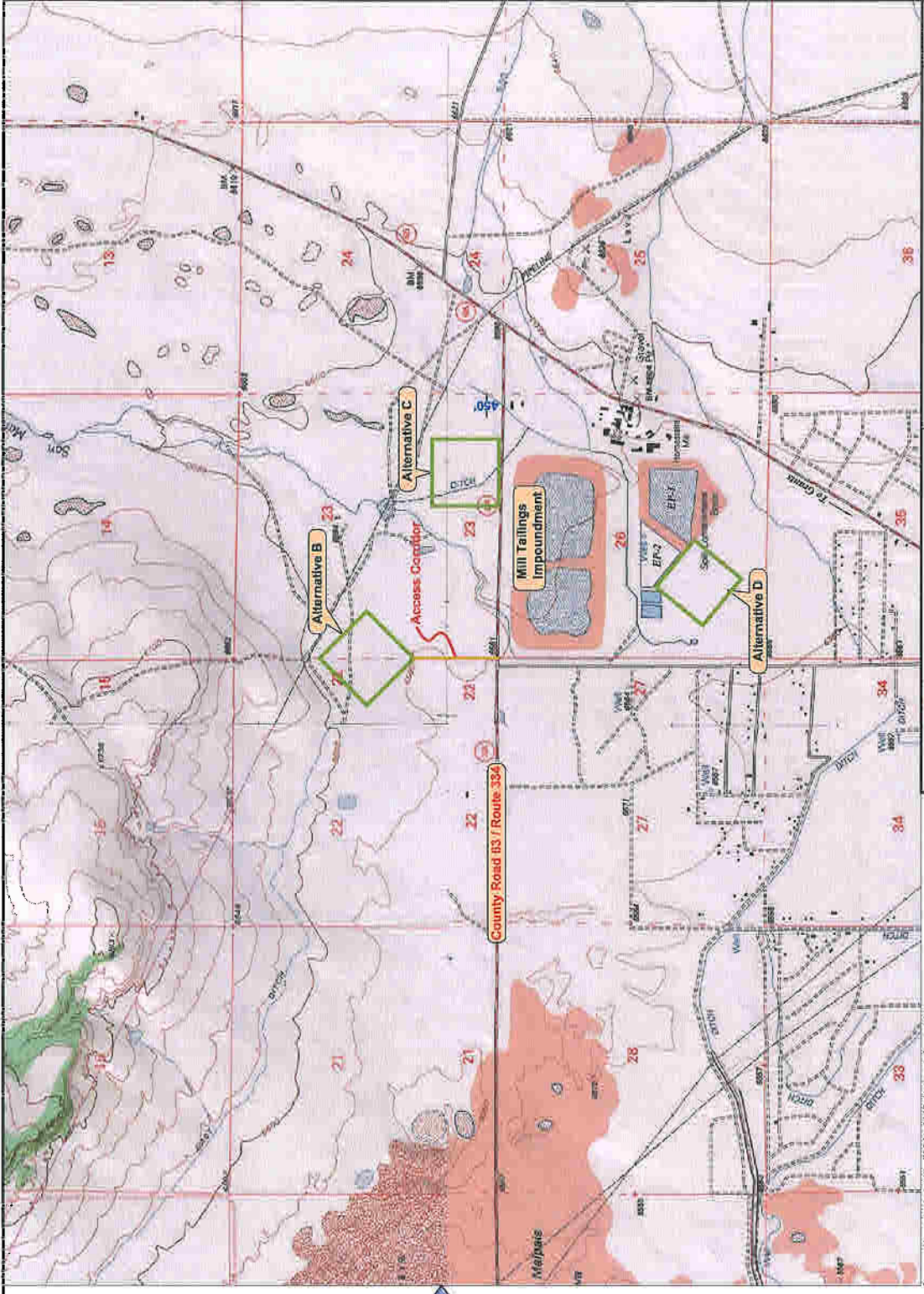


Alan D. Cox
Project Manager
Homestake Mining Company of California
Highway 605
P.O. Box 98
Grants, New Mexico 87020
acox@barrick.com

encl. *Project Area Map*

cc: U.S. Nuclear Regulatory Commission – Washington, DC
Kleinfelder Inc. – Albuquerque, NM

R. Chase – SLC Office
Grants Files



Source: Map created with TOP03 2003 National Geographic



Drawn By: C. London
 Project No.: 16977
 Scale: 1" = 2,000'

SITE LOCATION MAP
 Homestake Grants Project
 9km North of Grants of New Mexico
 Grants, New Mexico

FIGURE
1



Alan D. Cox
Project Manager - Grants

7 July 2006

Governor Jason Johnson
Pueblo of Acoma
P.O. Box 309
Acoma, NM 87034

Dear Governor Johnson:

The Homestake Mining Company of California (HMCo) is proposing to build an evaporation pond on a 33-acre site in Cibola County, New Mexico, as part of long-term groundwater restoration efforts at the facility. Proposed locations for the pond are on private land near the HMCo facility, located north of the City of Grants, in Section 26, T12N, R10W (Figure 1). HMCo currently manages a ground water restoration program subject to United States Nuclear Regulatory Commission (NRC) License SUA-1471, and New Mexico Environment Department (NMED) Discharge Plans, DP-200 and DP-725. An amendment to the NRC Site License and an amendment of NMED DP-725 will be sought to add the new evaporation pond and expand the site boundary. Kleinfelder Inc. will be preparing the environmental document in support of the amendment requests.

Consistent with the requirements of Section 106 of the National Historic Preservation Act, Taschek Environmental Consulting was contracted by Kleinfelder Inc. to conduct a cultural resource survey and documentation for the proposed pond locations. As part of the Section 106 process, the NRC is required to consult with the Pueblo of Acoma to aid in identifying any areas of traditional religious or cultural importance that may be within the project's area of potential effect. HMCo anticipates that the NRC will initiate formal agency-to-agency consultation with the Pueblo of Acoma upon receiving the environmental document from HMCo.

In this preliminary phase of the project, HMCo is sharing proposed project plans with you in order to identify any areas that may be of concern to the Pueblo of Acoma. In particular, HMCo would appreciate any information that you can provide with respect to any traditional religious or cultural sites, or other historic or archaeological sites, of importance to the Pueblo of Acoma that may be within the proposed project area. If such sites exist, HMCo would like to work with the Pueblo of Acoma to avoid and protect the identified location(s) without disclosing any specific information as to the site locations or the nature of the religious activities.

This letter is a good-faith effort on the part of HMCo and does not initiate formal consultation, which is the responsibility of the NRC as the lead federal agency for this project. If the Pueblo of Acoma has concerns regarding any traditional religious or cultural areas, or other historic or

archaeological sites, within the proposed project area or any additional questions or comments regarding this project, please feel free to contact me. Thank you for your time and consideration.

Sincerely yours,



Alan D. Cox
Project Manager
Homestake Mining Company of California
Highway 605
P.O. Box 98
Grants, New Mexico 87020
acox@barrick.com

encl. *Project Area Map*

cc: U.S. Nuclear Regulatory Commission – Washington, DC
Kleinfelder Inc. – Albuquerque, NM

R. Chase – SLC Office
Grants Files

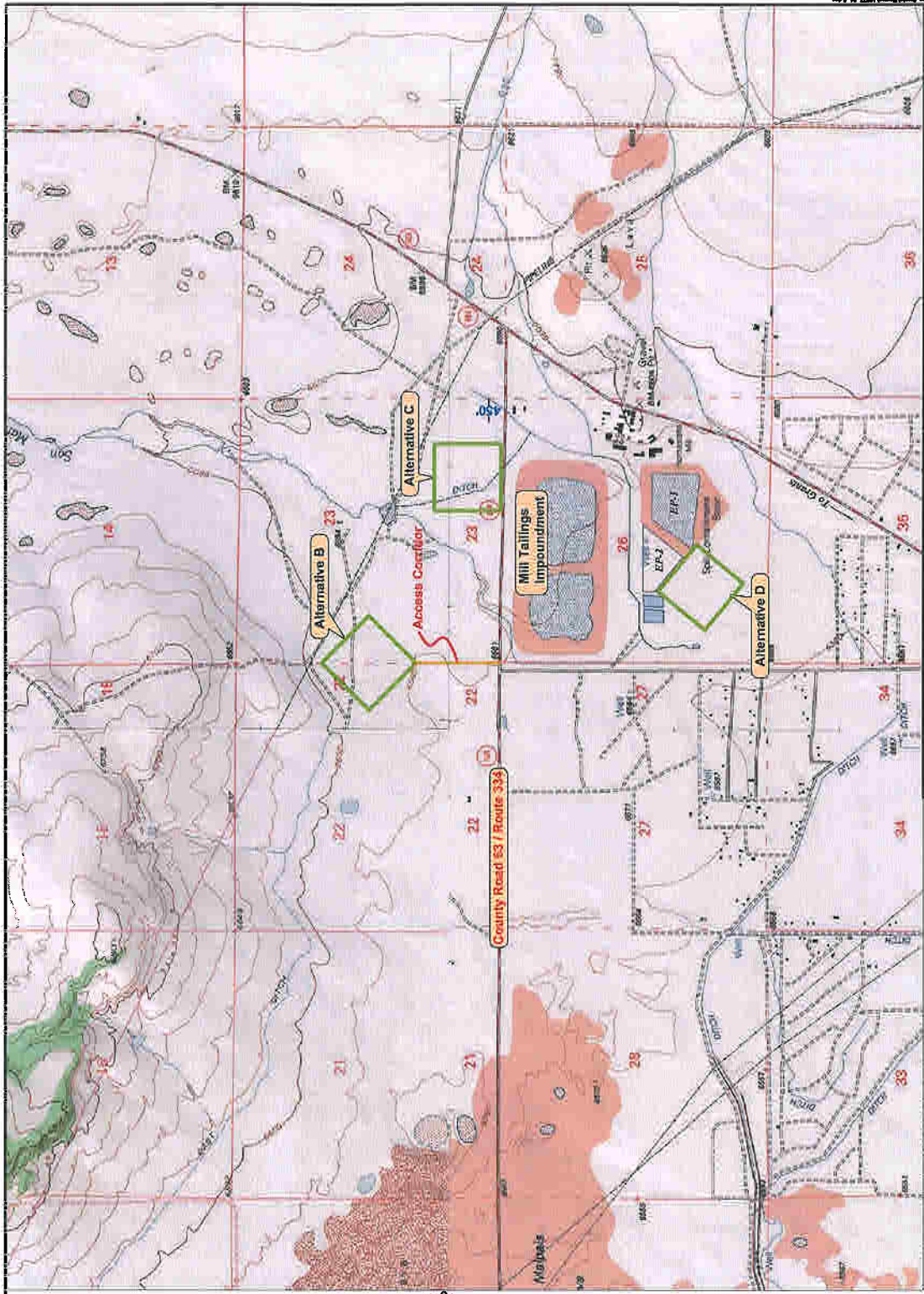
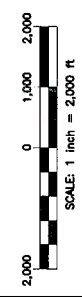



FIGURE 1
SITE LOCATION MAP
 HomeStake Grants Project
 9km North of Grants of New Mexico
 Grants, New Mexico

KLEINFELDER	Drawn By: C. Landon	Date: June 2006
	Project No.: 16977	Filename: 16977_04_0.dwg
	Scale: 1" = 2,000'	Revision: --



= Alternative Evaporation Pond Locations



Source: Map created with TDP01 2003 National Geographic



Alan D. Cox
Project Manager - Grants

7 July 2006

President Mark Chino
Mescalero Apache Tribe
P.O. Box 227
Mescalero, NM 88340

Dear President Chino:

The Homestake Mining Company of California (HMCo) is proposing to build an evaporation pond on a 33-acre site in Cibola County, New Mexico, as part of long-term groundwater restoration efforts at the facility. Proposed locations for the pond are on private land near the HMCo facility, located north of the City of Grants, in Section 26, T12N, R10W (Figure 1). HMCo currently manages a ground water restoration program subject to United States Nuclear Regulatory Commission (NRC) License SUA-1471, and New Mexico Environment Department (NMED) Discharge Plans, DP-200 and DP-725. An amendment to the NRC Site License and an amendment of NMED DP-725 will be sought to add the new evaporation pond and expand the site boundary. Kleinfelder Inc. will be preparing the environmental document in support of the amendment requests.

Consistent with the requirements of Section 106 of the National Historic Preservation Act, Taschek Environmental Consulting was contracted by Kleinfelder Inc. to conduct a cultural resource survey and documentation for the proposed pond locations. As part of the Section 106 process, the NRC is required to consult with the Mescalero Apache Tribe to aid in identifying any areas of traditional religious or cultural importance that may be within the project's area of potential effect. HMCo anticipates that the NRC will initiate formal agency-to-agency consultation with the Mescalero Apache Tribe upon receiving the environmental document from HMCo.

In this preliminary phase of the project, HMCo is sharing proposed project plans with you in order to identify any areas that may be of concern to the Mescalero Apache Tribe. In particular, HMCo would appreciate any information that you can provide with respect to any traditional religious or cultural sites, or other historic or archaeological sites, of importance to the Mescalero Apache Tribe that may be within the proposed project area. If such sites exist, HMCo would like to work with the Mescalero Apache Tribe to avoid and protect the identified location(s) without disclosing any specific information as to the site locations or the nature of the religious activities.

This letter is a good-faith effort on the part of HMCo and does not initiate formal consultation, which is the responsibility of the NRC as the lead federal agency for this project. If the Mescalero Apache Tribe has concerns regarding any traditional religious or cultural areas, or

other historic or archaeological sites, within the proposed project area or any additional questions or comments regarding this project, please feel free to contact me. Thank you for your time and consideration.

Sincerely yours,

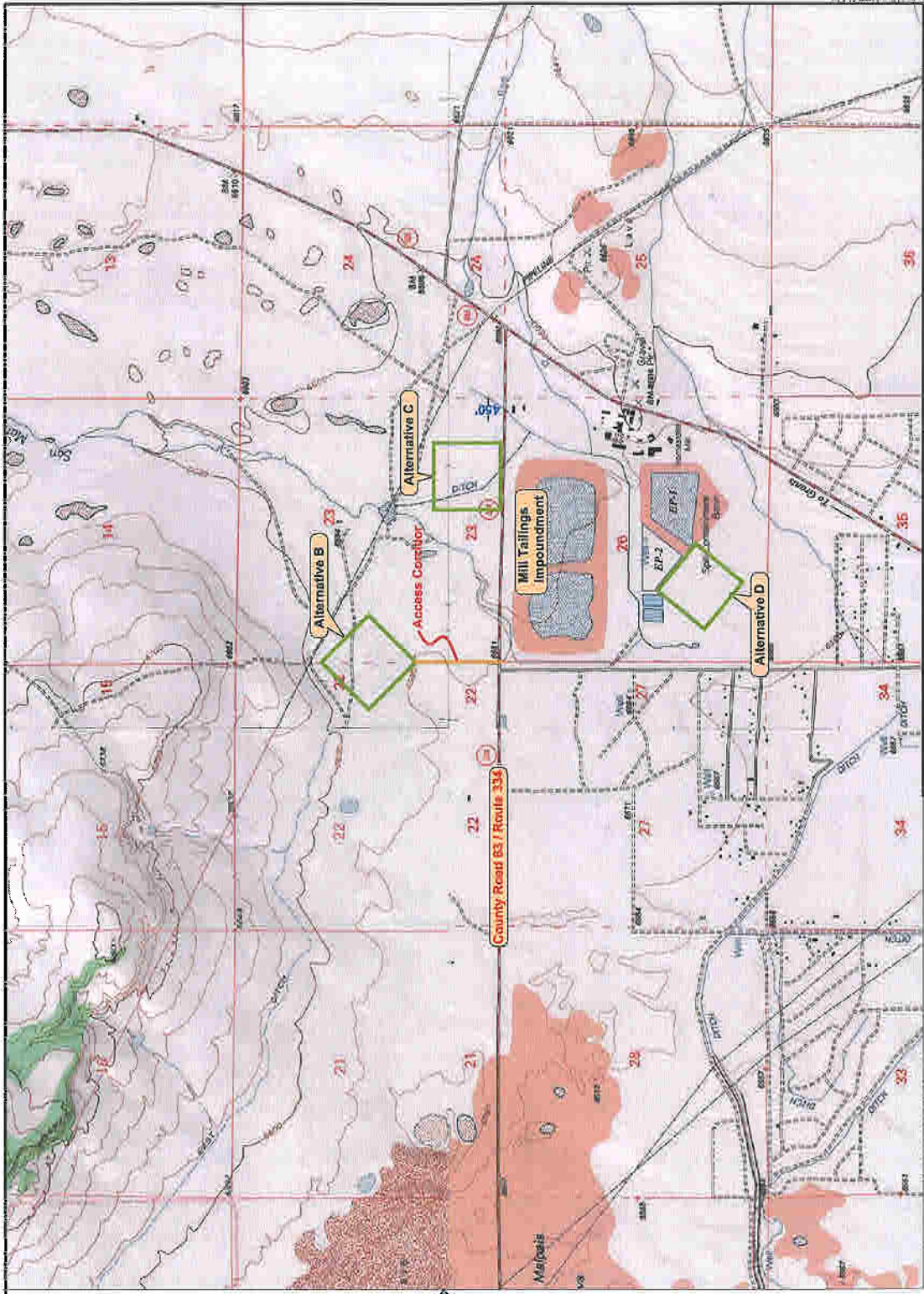


Alan D. Cox
Project Manager
Homestake Mining Company of California
Highway 605
P.O. Box 98
Grants, New Mexico 87020
acox@barrick.com


encl. *Project Area Map*

cc: U.S. Nuclear Regulatory Commission – Washington, DC
Kleinfelder Inc. – Albuquerque, NM

R. Chase – SLC Office
Grants Files



□ = Alternative Evaporation Pond Locations



Source: Map created with TOPDOT 2003 National Geographic

KLEINFELDER

Drawn By: C. Landon
 Date: June 2006
 Project No.: 18977
 Filename: 18977_04_0.dwg
 Scale: 1" = 2,000'
 Revision: -

SITE LOCATION MAP
 Homestake Grants Project
 9km North of Grants of New Mexico
 Grants, New Mexico

FIGURE
1



Grants Office

Alan D. Cox
Project Manager - Grants

7 July 2006

Governor Arlen P. Quetawki, Sr.
Pueblo of Zuni
P.O. Box 339
Zuni, NM 87327

Dear Governor Quetawki, Sr.:

The Homestake Mining Company of California (HMCo) is proposing to build an evaporation pond on a 33-acre site in Cibola County, New Mexico, as part of long-term groundwater restoration efforts at the facility. Proposed locations for the pond are on private land near the HMCo facility, located north of the City of Grants, in Section 26, T12N, R10W (Figure 1). HMCo currently manages a ground water restoration program subject to United States Nuclear Regulatory Commission (NRC) License SUA-1471, and New Mexico Environment Department (NMED) Discharge Plans, DP-200 and DP-725. An amendment to the NRC Site License and an amendment of NMED DP-725 will be sought to add the new evaporation pond and expand the site boundary. Kleinfelder Inc. will be preparing the environmental document in support of the amendment requests.

Consistent with the requirements of Section 106 of the National Historic Preservation Act, Taschek Environmental Consulting was contracted by Kleinfelder Inc. to conduct a cultural resource survey and documentation for the proposed pond locations. As part of the Section 106 process, the NRC is required to consult with the Pueblo of Zuni to aid in identifying any areas of traditional religious or cultural importance that may be within the project's area of potential effect. HMCo anticipates that the NRC will initiate formal agency-to-agency consultation with the Pueblo of Zuni upon receiving the environmental document from HMCo.

In this preliminary phase of the project, HMCo is sharing proposed project plans with you in order to identify any areas that may be of concern to the Pueblo of Zuni. In particular, HMCo would appreciate any information that you can provide with respect to any traditional religious or cultural sites, or other historic or archaeological sites, of importance to the Pueblo of Zuni that may be within the proposed project area. If such sites exist, HMCo would like to work with the Pueblo of Zuni to avoid and protect the identified location(s) without disclosing any specific information as to the site locations or the nature of the religious activities.

This letter is a good-faith effort on the part of HMCo and does not initiate formal consultation, which is the responsibility of the NRC as the lead federal agency for this project. If the Pueblo of Zuni has concerns regarding any traditional religious or cultural areas, or other historic or

archaeological sites, within the proposed project area or any additional questions or comments regarding this project, please feel free to contact me. Thank you for your time and consideration.

Sincerely yours,



Alan D. Cox
Project Manager
Homestake Mining Company of California
Highway 605
P.O. Box 98
Grants, New Mexico 87020
acox@barrick.com

encl. *Project Area Map*

cc: U.S. Nuclear Regulatory Commission – Washington, DC
Kleinfelder Inc. – Albuquerque, NM

R. Chase – SLC Office
Grants Files

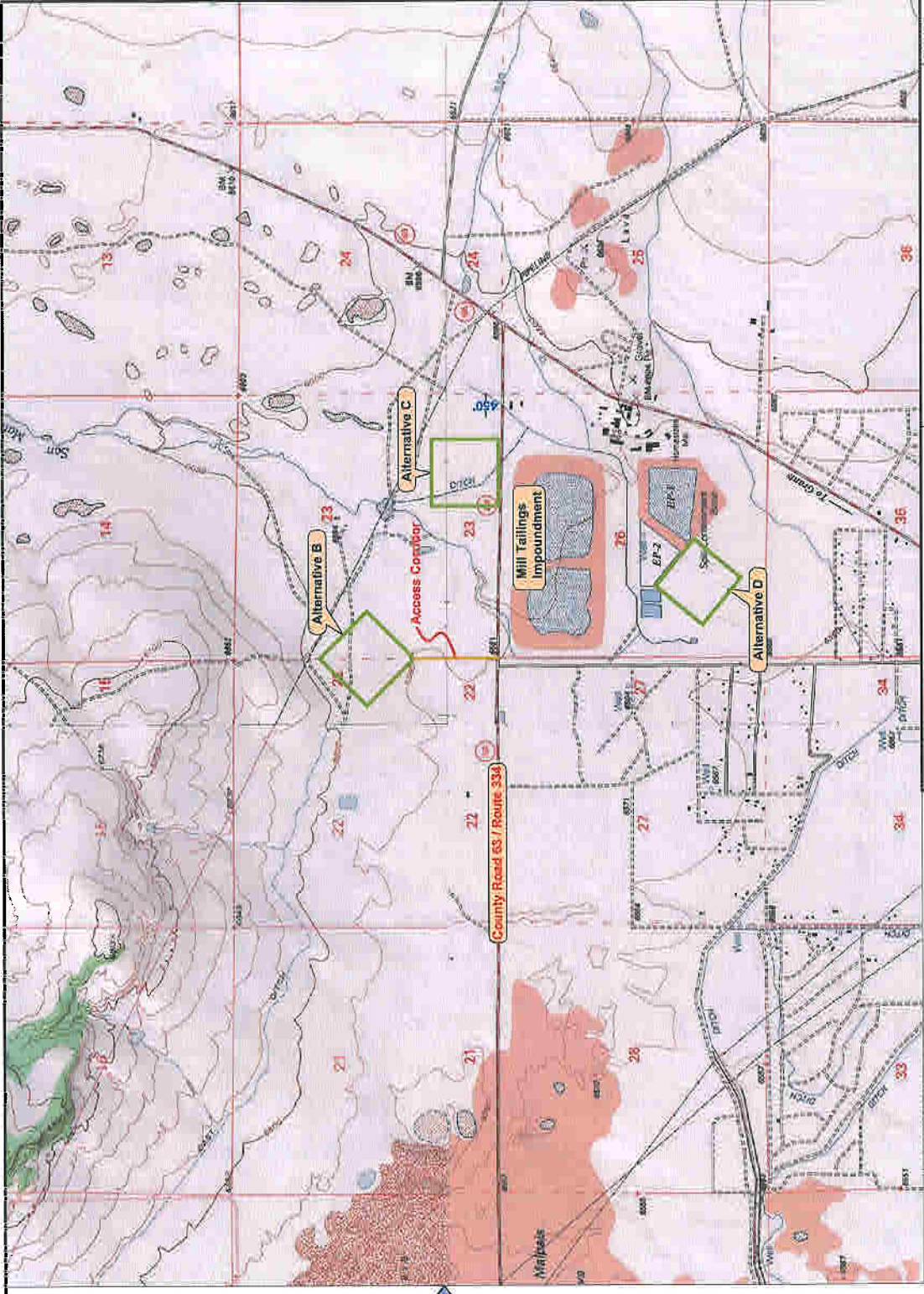


FIGURE
1

SITE LOCATION MAP
 Homestake Grants Project
 9km North of Grants of New Mexico
 Grants, New Mexico

	Drawn By: C. Landon	Date: June, 2006
	Project No.: 16977	Filename: 16977_04_0.dwg
	Scale: 1" = 2,000'	Revision: -
	Source: Map created with TOPOL 2003 National Geographic	