

**SAMPLING MAPS FROM THE
2004 JUVENILE AMERICAN SHAD BULLETIN No. 82**

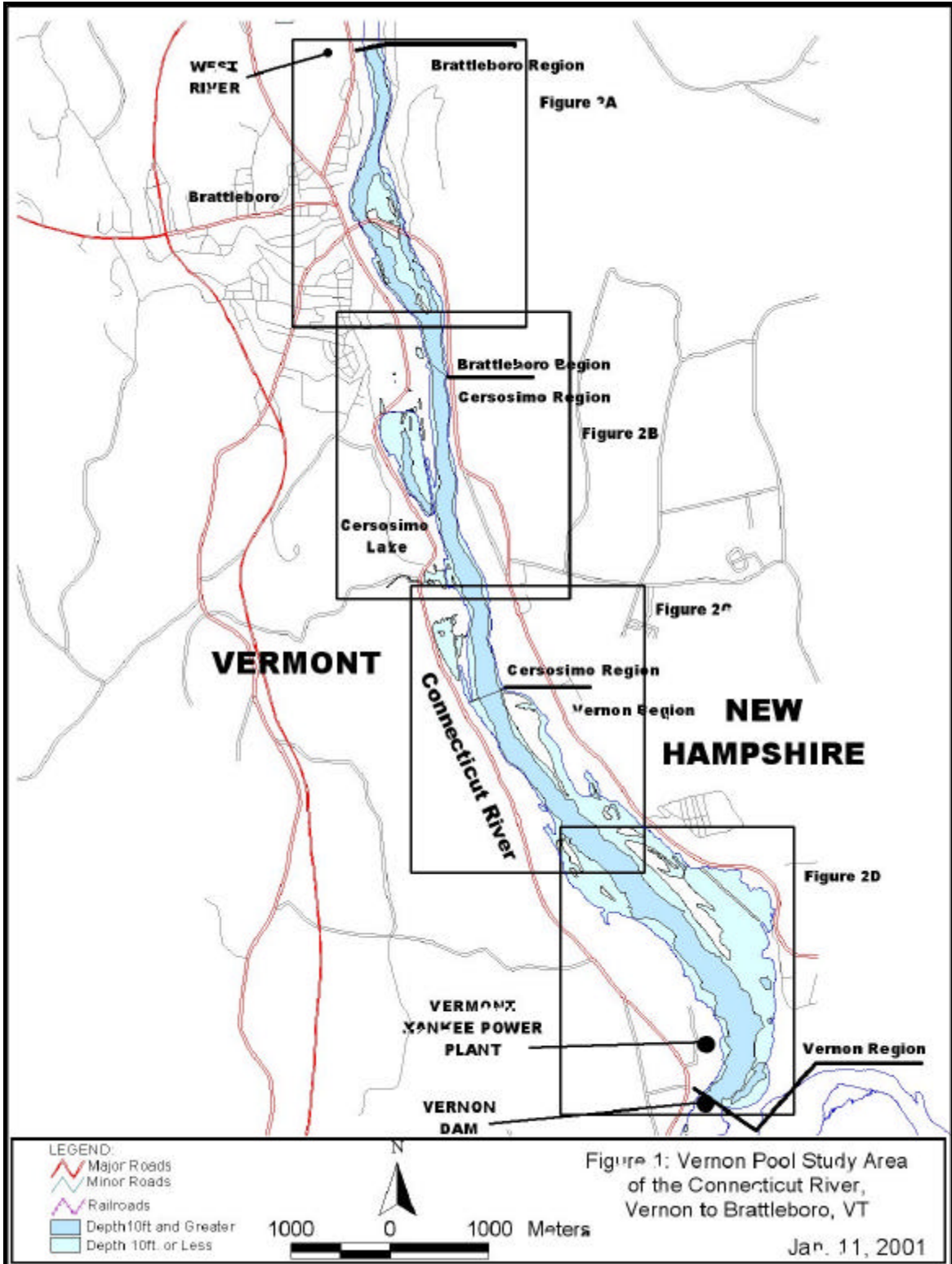


Figure 1. Vernon Pool Study Area of the Connecticut River, Vernon to Brattleboro, VT.

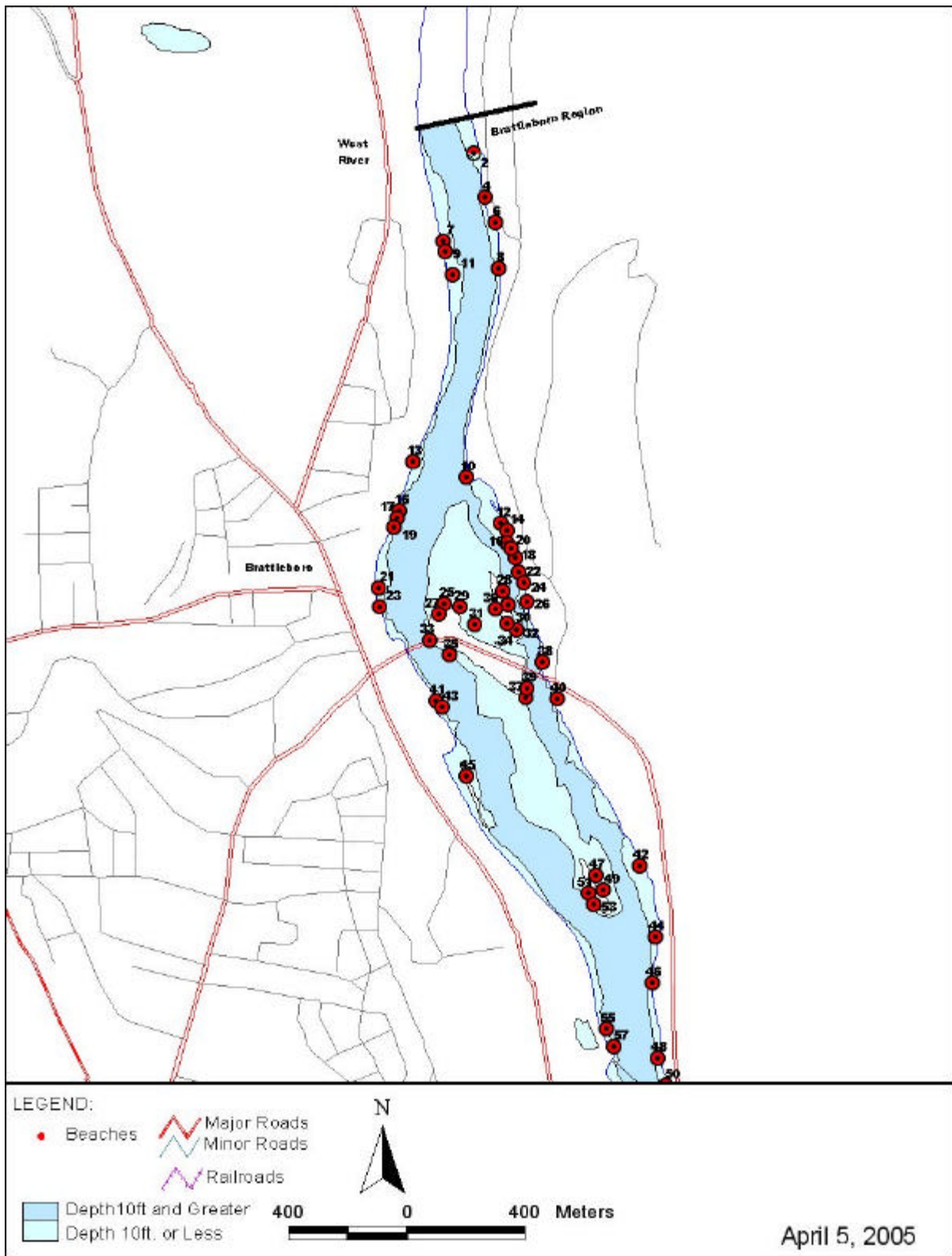


Figure 2a. Juvenile American Shad Study, Connecticut River, Vernon to Brattleboro, VT.

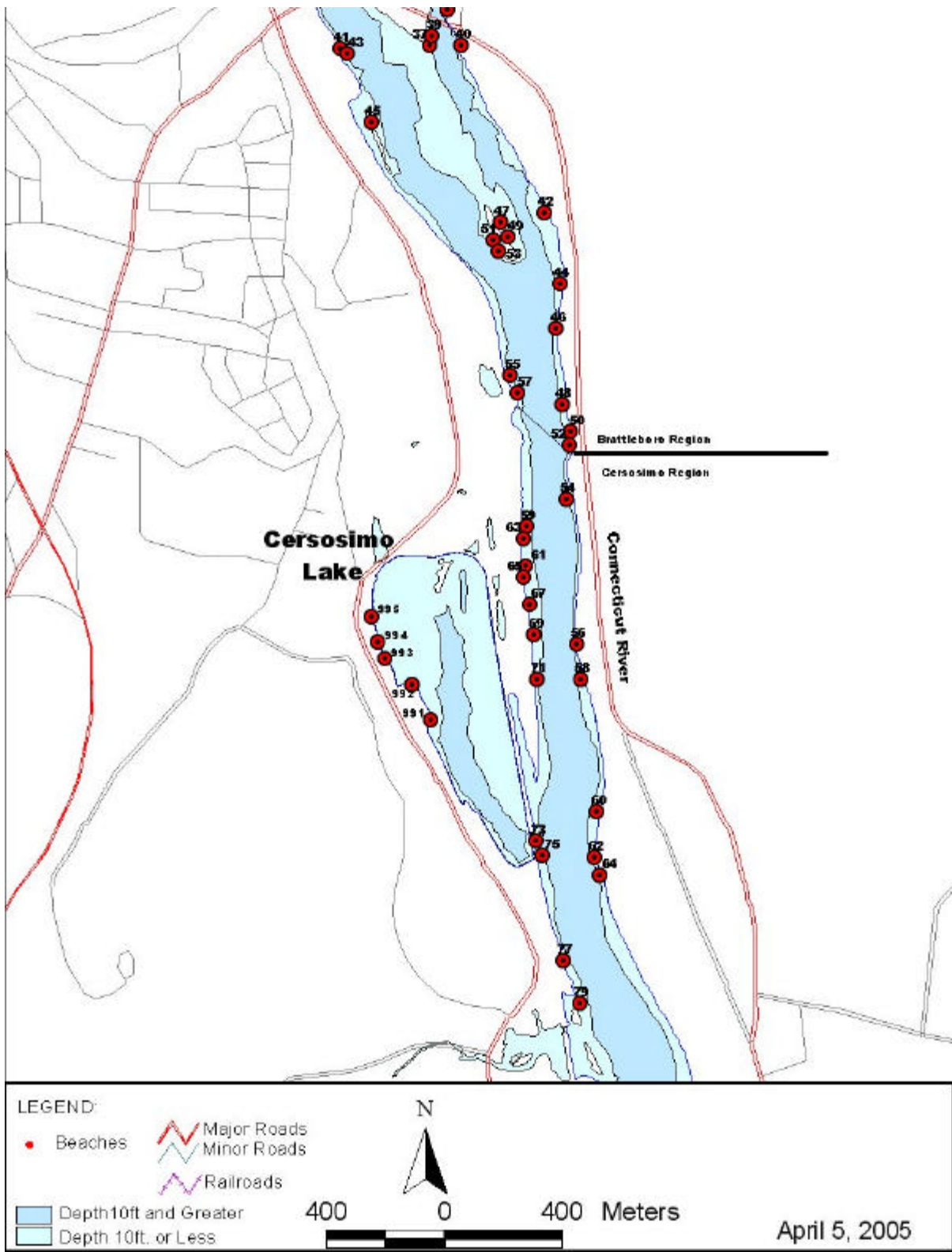


Figure 2b. Juvenile American Shad Study, Connecticut River, Vernon to Brattleboro, VT.

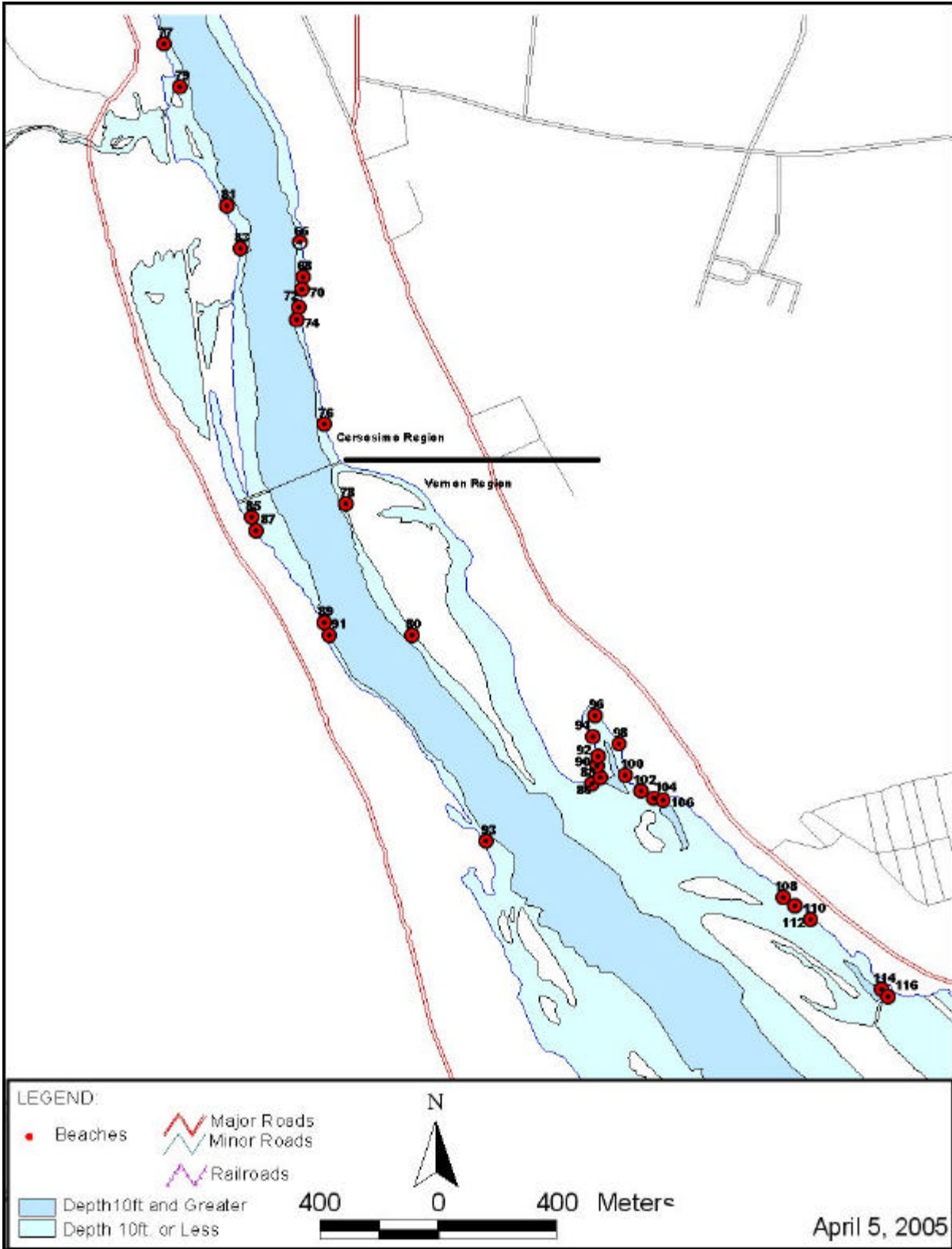


Figure 2c. Juvenile American Shad Study, Connecticut River, Vernon to Brattleboro, VT.

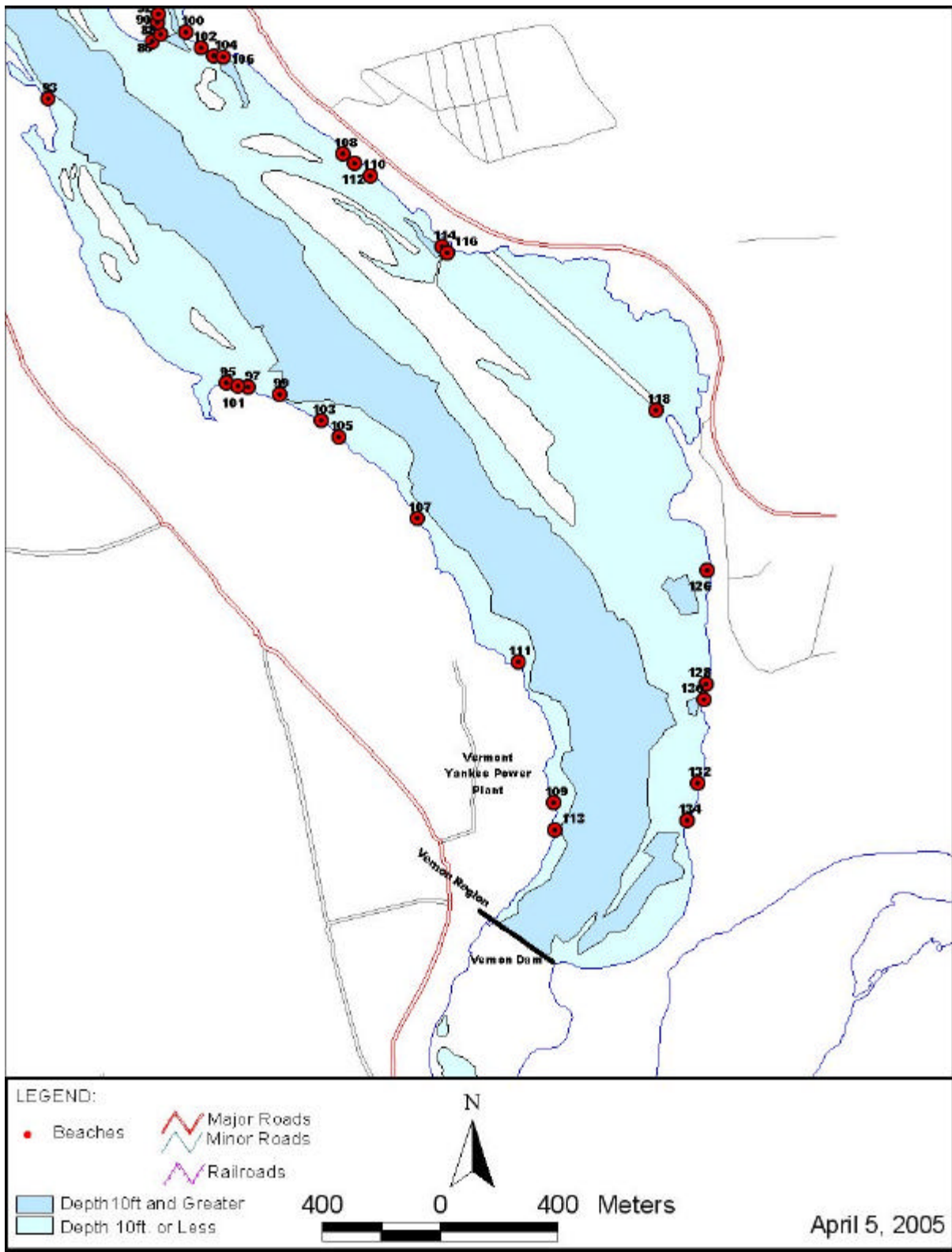


Figure 2d. Juvenile American Shad Study, Connecticut River, Vernon to Brattleboro, VT.