

From: "Axelson, William L" <WAxelson@entergy.com>
To: <JRW1@nrc.gov>, "Timothy Rice" <tbrace@gw.dec.state.ny.us>, "Mayer, Don" <DMayer1@entergy.com>, "Lavera, Ron" <RLavera@entergy.com>, "Leach, Don" <DLeach@entergy.com>, "Hinrichs, Gary" <ghinric@entergy.com>, "Jones, T. R." <tjones2@entergy.com>, "Croulet, Donald" <dcroule@entergy.com>, "Peters, James" <jpeter3@entergy.com>
Date: 1/9/06 12:33PM
Subject: FW: DATA FOR WELLS 010606

Here are the maps and charts

From: Halcomb John W
Sent: Monday, January 09, 2006 11:48 AM
To: Axelson, William L
Subject: DATA FOR WELLS 010606

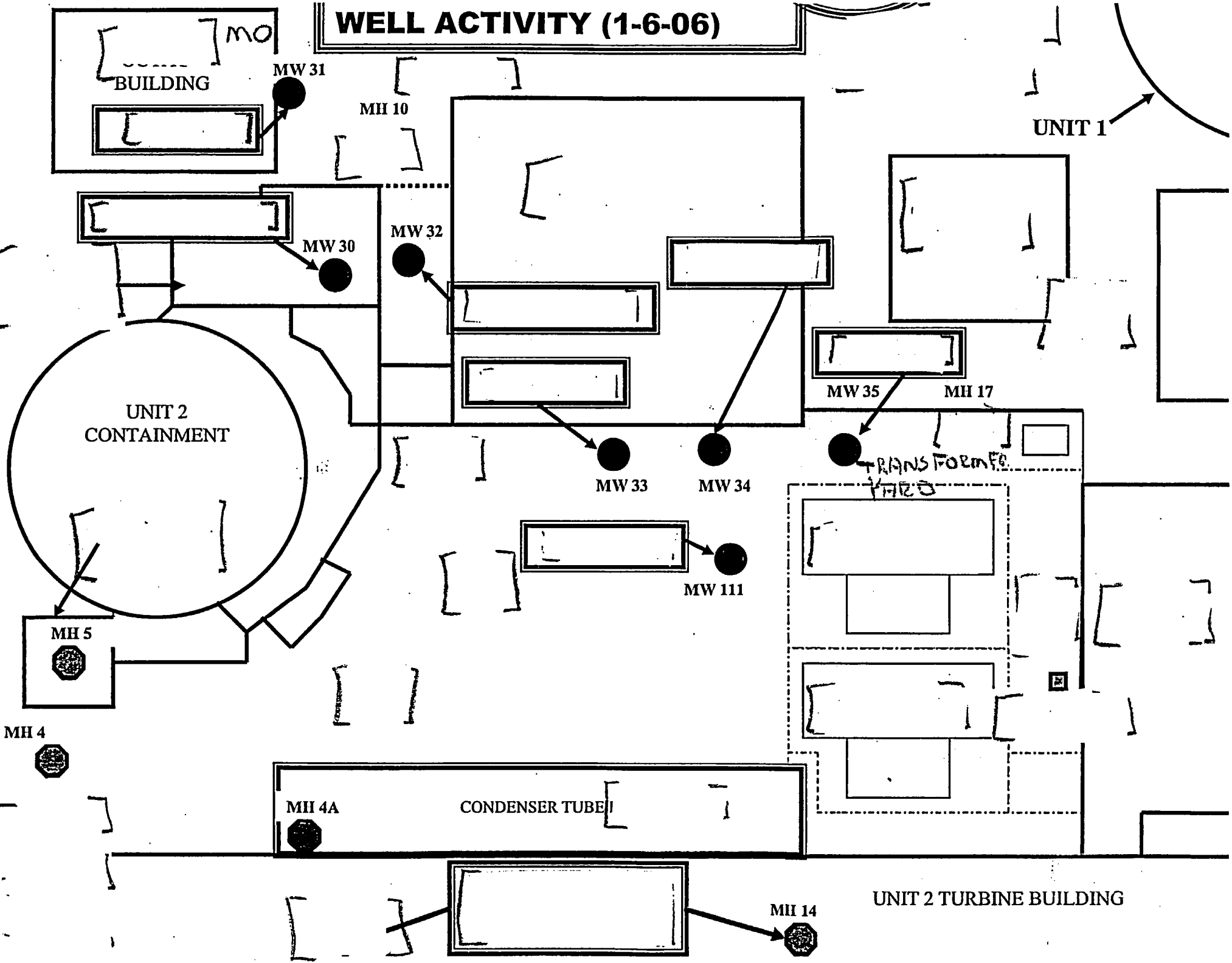
<<010606 WELL ACTIVITY.doc>> <<U2 STORM DRAIN SCHEMATIC 3.doc>> <<010606 3D WELL ACTIVITY.doc>> <<010606 STORM DRAIN ACTIVITY.doc>>

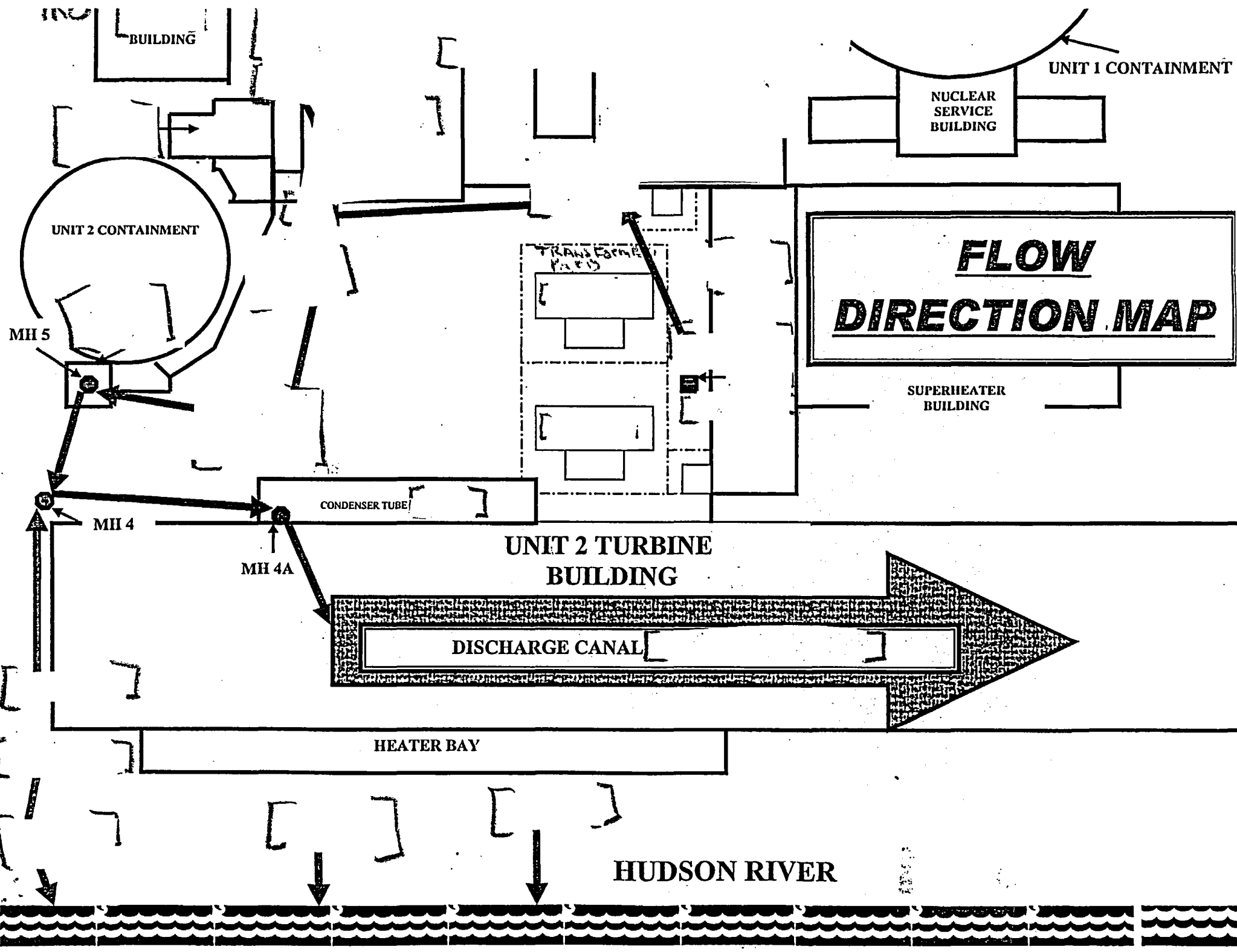
The best way to open these file is to go to View and Print layout

Information in this record was deleted
 in accordance with the Freedom of Information
 Act, exemptions 4
 FOIA- 2006-040

D/1

WELL ACTIVITY (1-6-06)





SAMPLE RESULTS FOR (01/06/06)

**UNIT 2
ONTAINMENT**

BUILDING

79'6"

EAST

MW-31

MW-32

MW-33

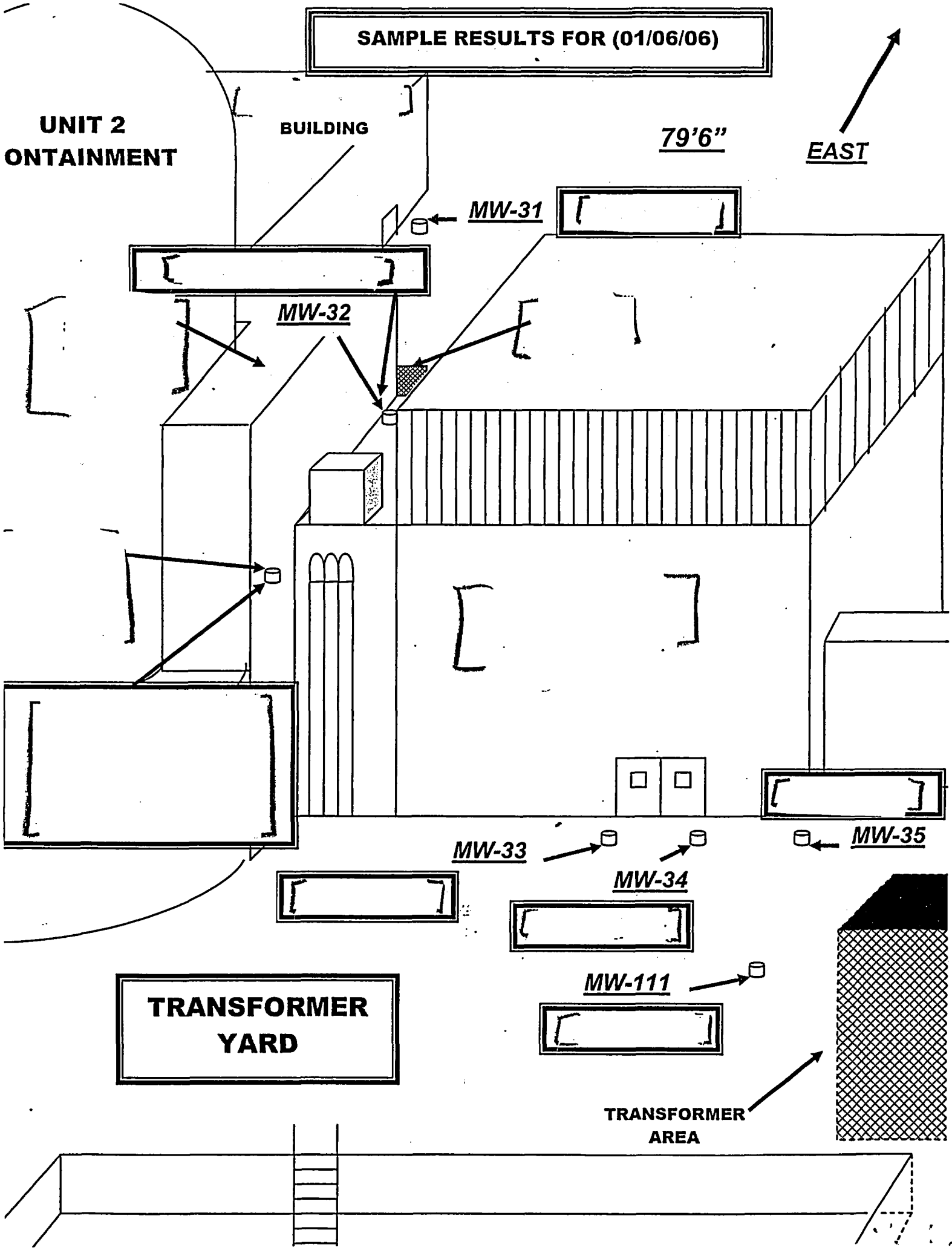
MW-34

MW-35

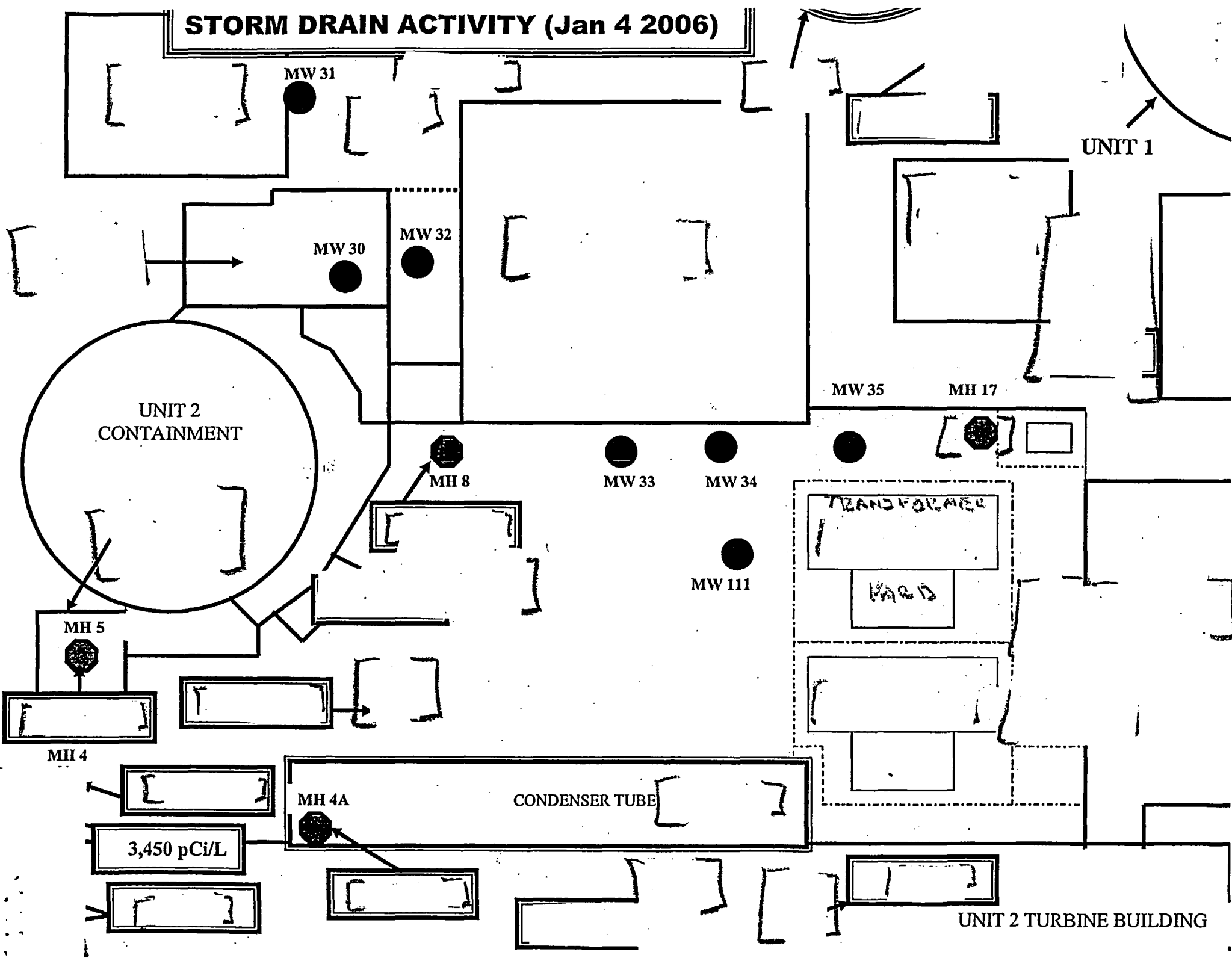
MW-111

**TRANSFORMER
YARD**

**TRANSFORMER
AREA**



STORM DRAIN ACTIVITY (Jan 4 2006)



UNIT 2 TURBINE BUILDING