

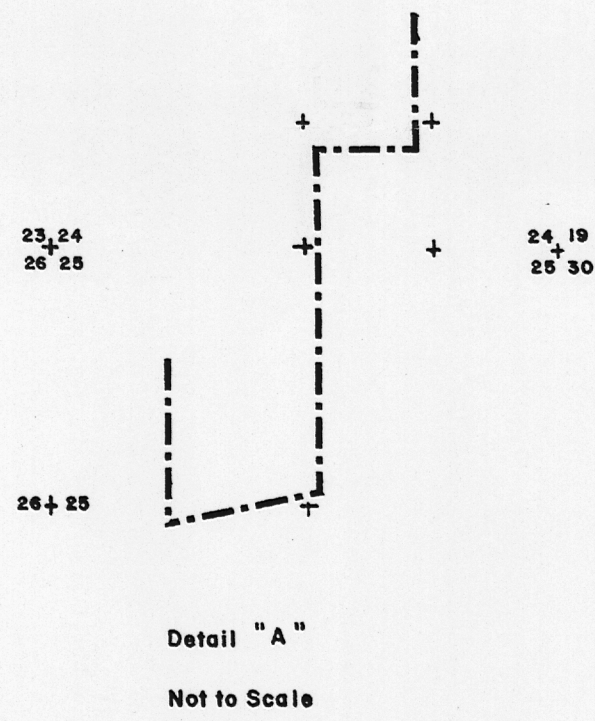
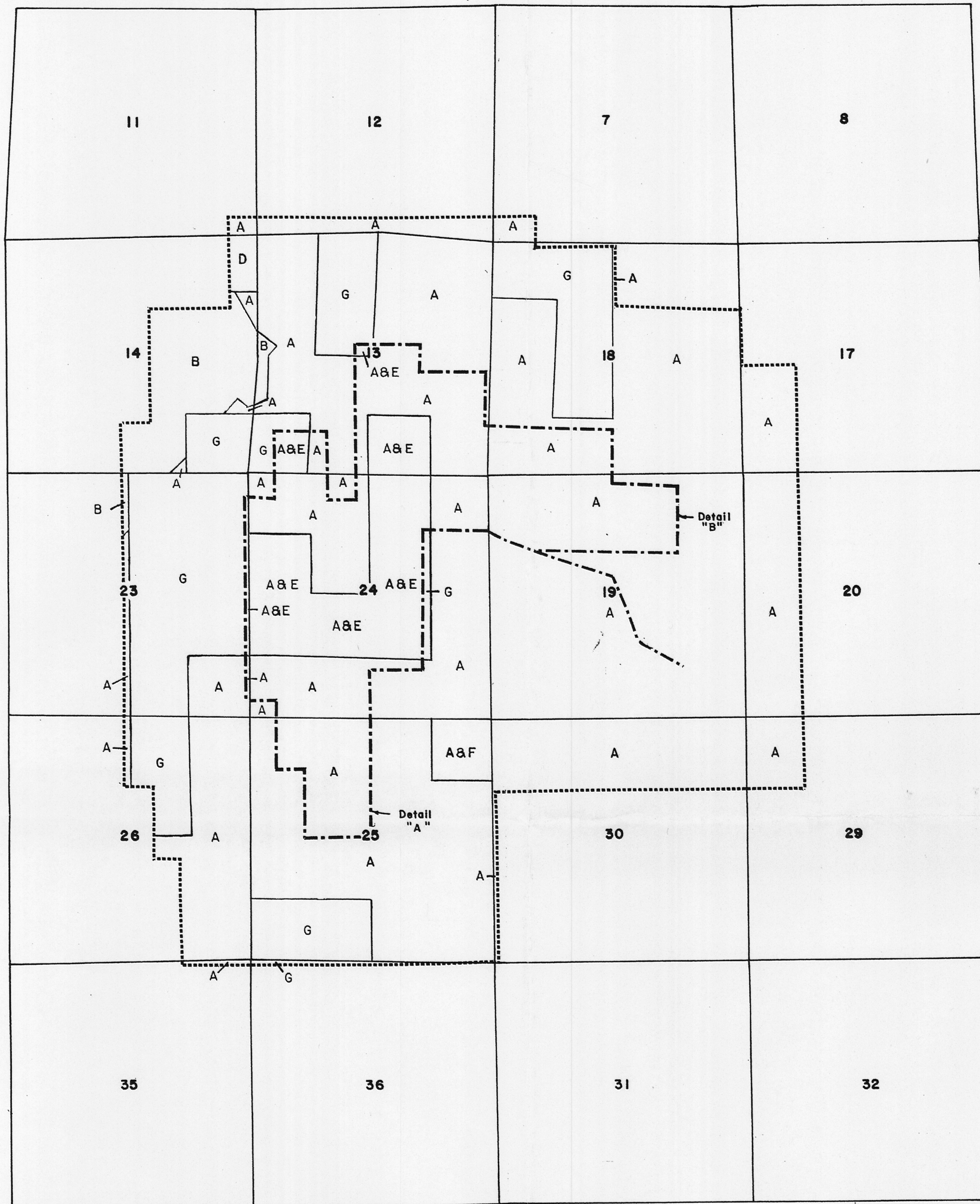


R 76 W

R 75 W

T
44
N

T
44
N



LEGEND

- A: Pathfinder Mines Corp.
- B: Malapai Resources Company
- C: Franklin Brown, et al
- D: John O. Christensen
- E: T Chair Land Company (Surface)
- F: Withdrawn for Public Water Reserve
- G: T Chair Land Company (Grazing)

----- Permit Area
 One-half Mile Perimeter Area

Note: Access Road Right of Way Included within Permit Area

| | | | |
|-----------------------------------|-----------------|------------------|----------|
| POWER RESOURCES, INC. | | | |
| NORTH BUTTE ISL PROJECT | | | |
| P.O. BOX 1210 GLENROCK, WY. 82637 | | | |
| GRAZING & SURFACE USE LEASE HOLDS | | | |
| Reference: Appendix A & B | | | |
| Geol: | Scale: 1"=2000' | Revised: 7-16-92 | Fig. 2.2 |
| Drawn By: P.A.H. | Report: | Revised: | |
| Date: 7-13-88 | Dwg: | Revised: | |

D-04