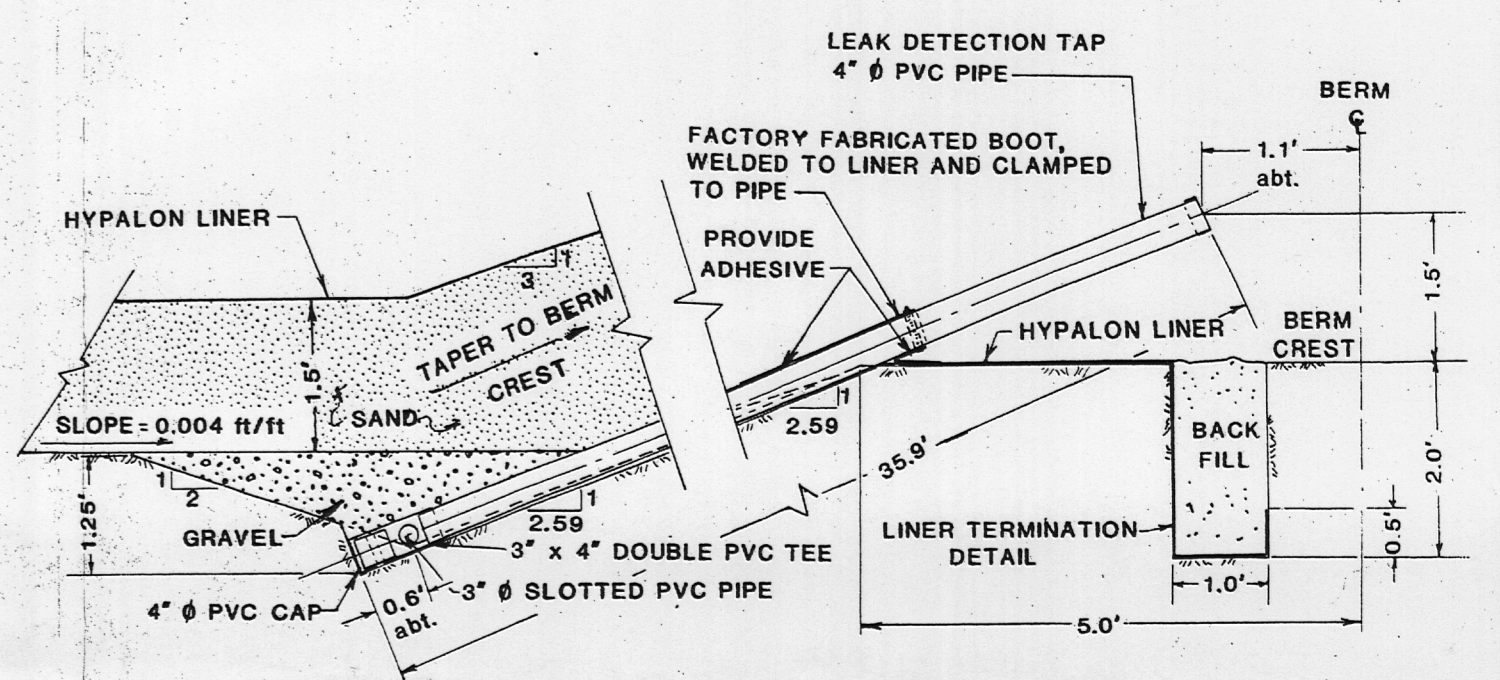


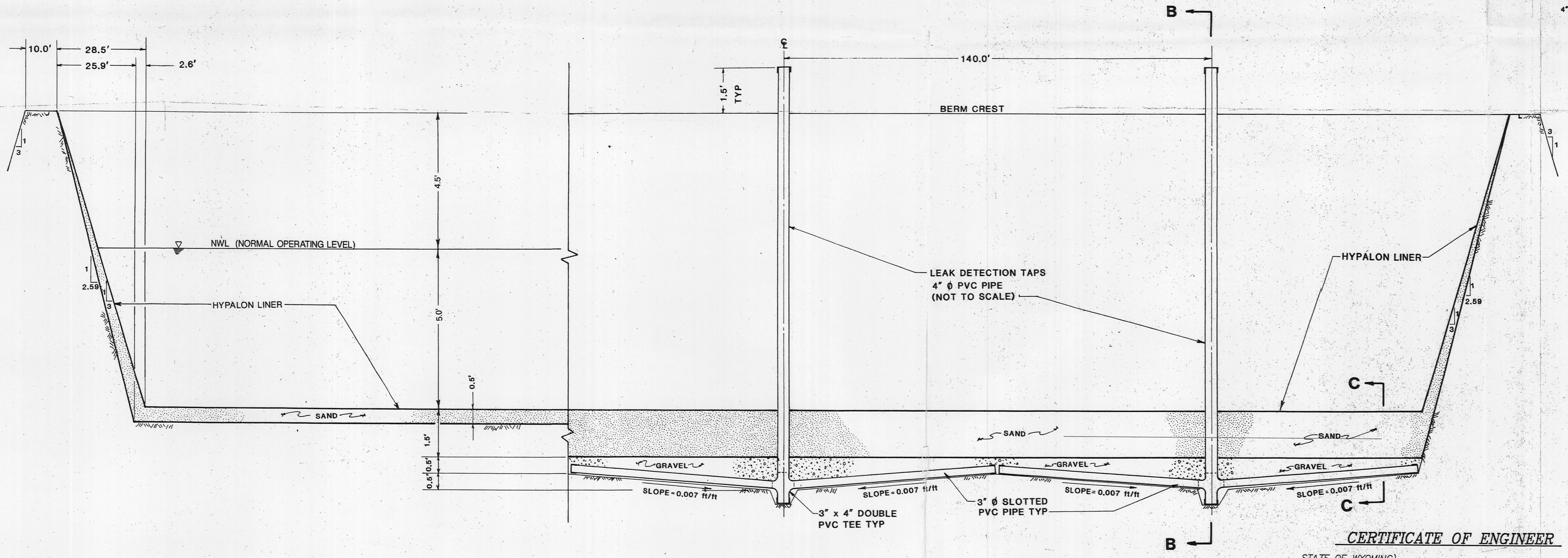
**TYPICAL EVAPORATION POND (SINGLE HYPALON LINER)**  
**PLAN VIEW**

SCALE: 1" = 20'

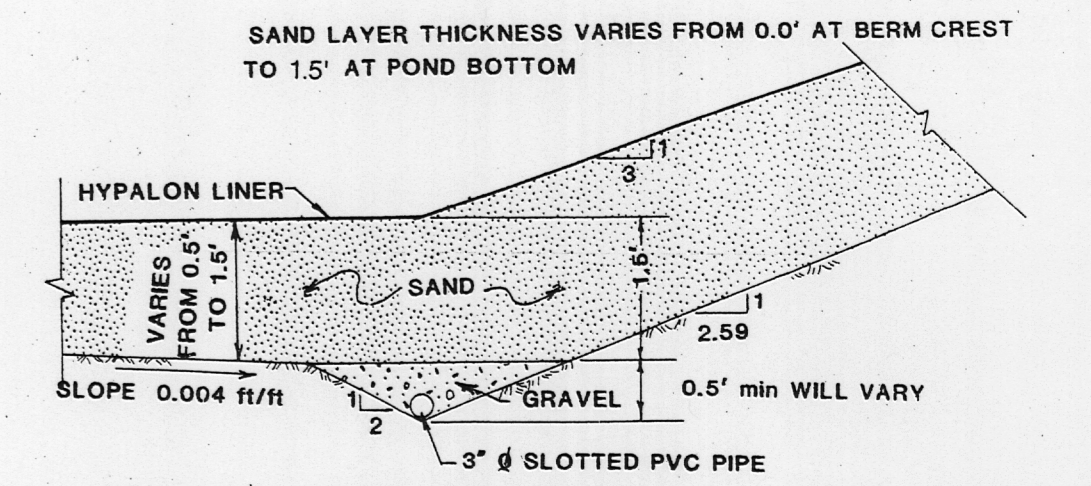


**ENLARGED SECTION B-B AND LINER TERMINATION DETAIL**

SCALE: 1" = 2'



**SECTION A-A**  
 SCALE: HOR. 1" = 20', VERT. 1" = 2'




NOTE: PIPE SHALL BE ROTATED TO KEEP SLOTS 1" MINIMUM FROM TRENCH BOTTOM

**ENLARGED SECTION C-C**  
 SCALE: 1" = 2'

**CERTIFICATE OF ENGINEER**

STATE OF WYOMING, SS  
 COUNTY OF SHERIDAN)  
 I, Doyl M. Fritz, hereby certify that these drawings were prepared by myself or under my direct supervision based on topographic maps supplied by Pathfinder Mines Corporation and that they correctly represent the facilities described in the accompanying application which are designed to meet the requirements of the Wyoming Environmental Quality Act and its regulations.



POWER RESOURCES, INC.

**CONSTRUCTION DETAILS,  
 OPTION A  
 (SINGLE LINER OPTION)**

REVISIONS		WWC ENGINEERING	
Date	By	A DIVISION OF WESTERN WATER CONSULTANTS, INC.	
		• CIVIL - MINING - CONSTRUCTION ENGINEERING •	
		1949 SUGARLAND DR., SUITE 134 P.O. BOX 4128 701 ANTLER DR.	
		SHERIDAN, WY 82801 LARAMIE, WY 82091 CASPER, WY 82401	
		(307) 872-0761 (307) 742-0031 (307) 473-2707	
FILE:	Drawn By: KR	Checked By: DMF	Date: 12-20-91 Scale: AS SHOWN