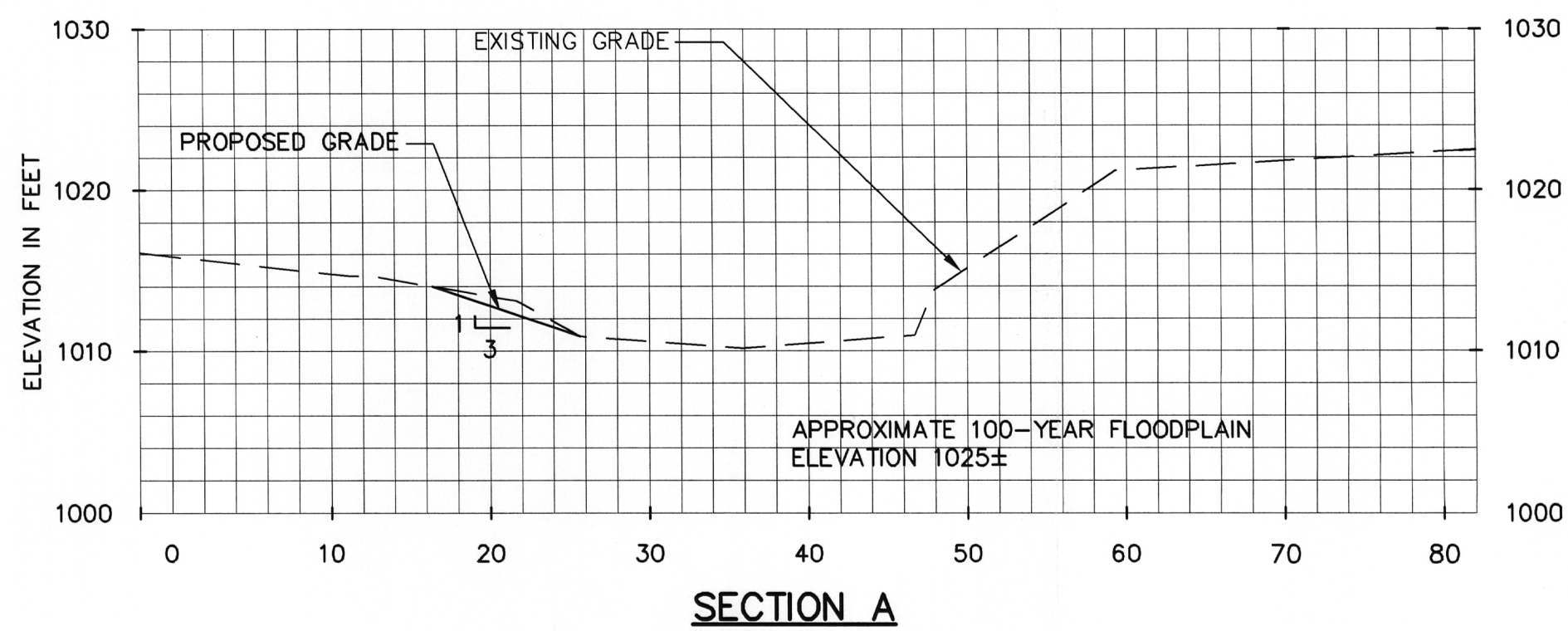
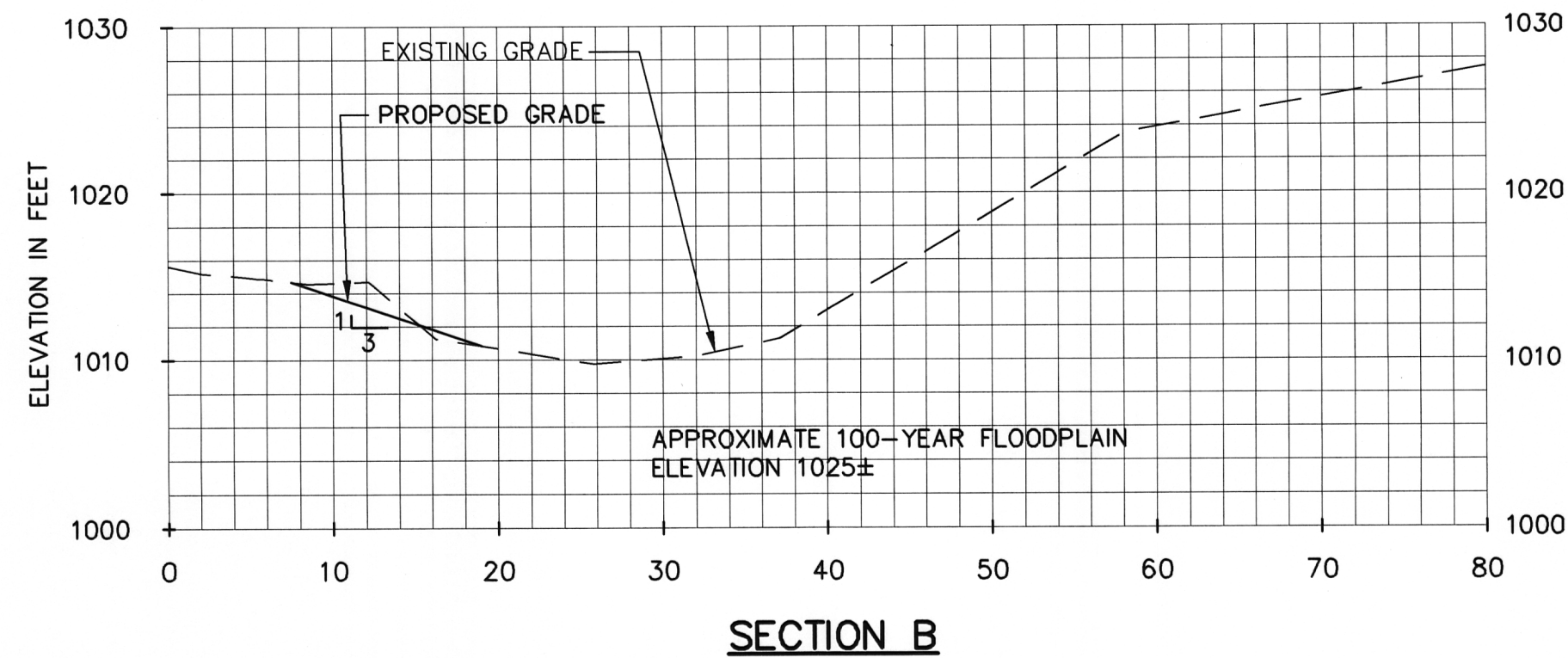


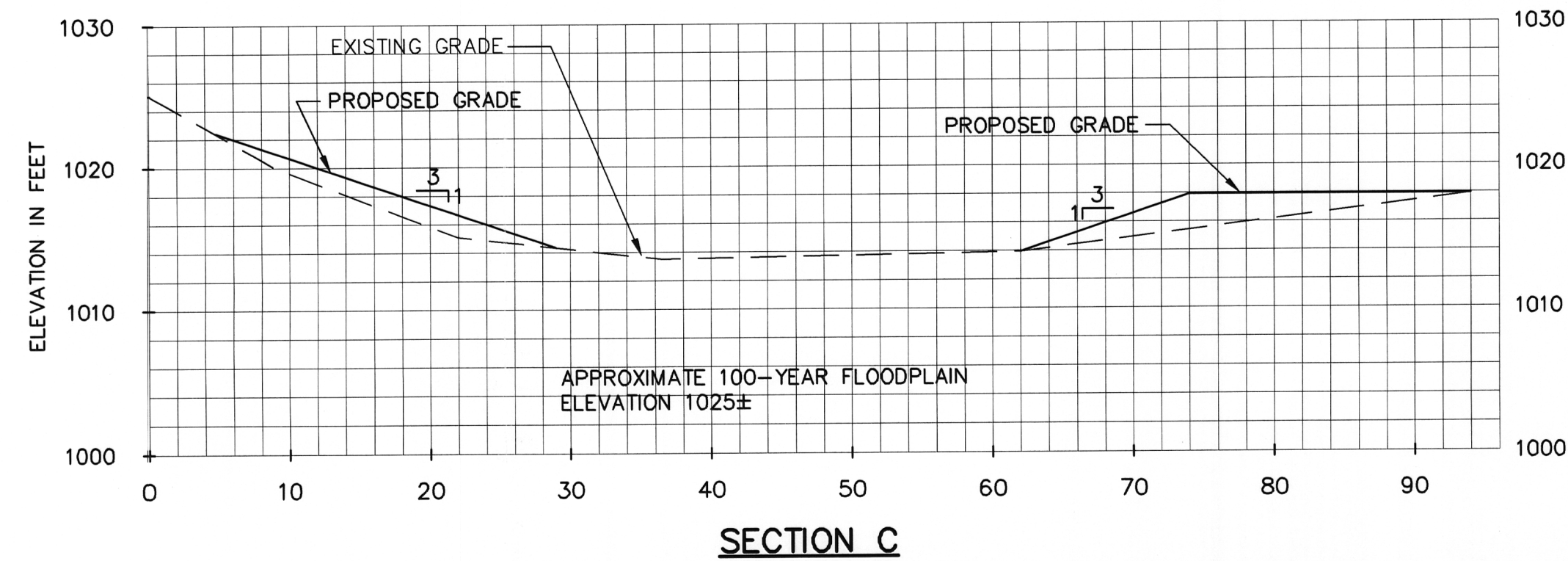
XREFS: \\ACAD\PROJ\4812014\PERMIT CHANGE-2-27-06-XREF\4812B05.dwg IMAGES: None
 User: WELSHANS Spec: PIRNIE STANDARD File: \\ACAD\PROJ\4812014\PERMIT CHANGE-2-27-06\M-16.DWG Scale: 1:1 Date: 03/01/2006 Time: 08:47 Layout: Layout1



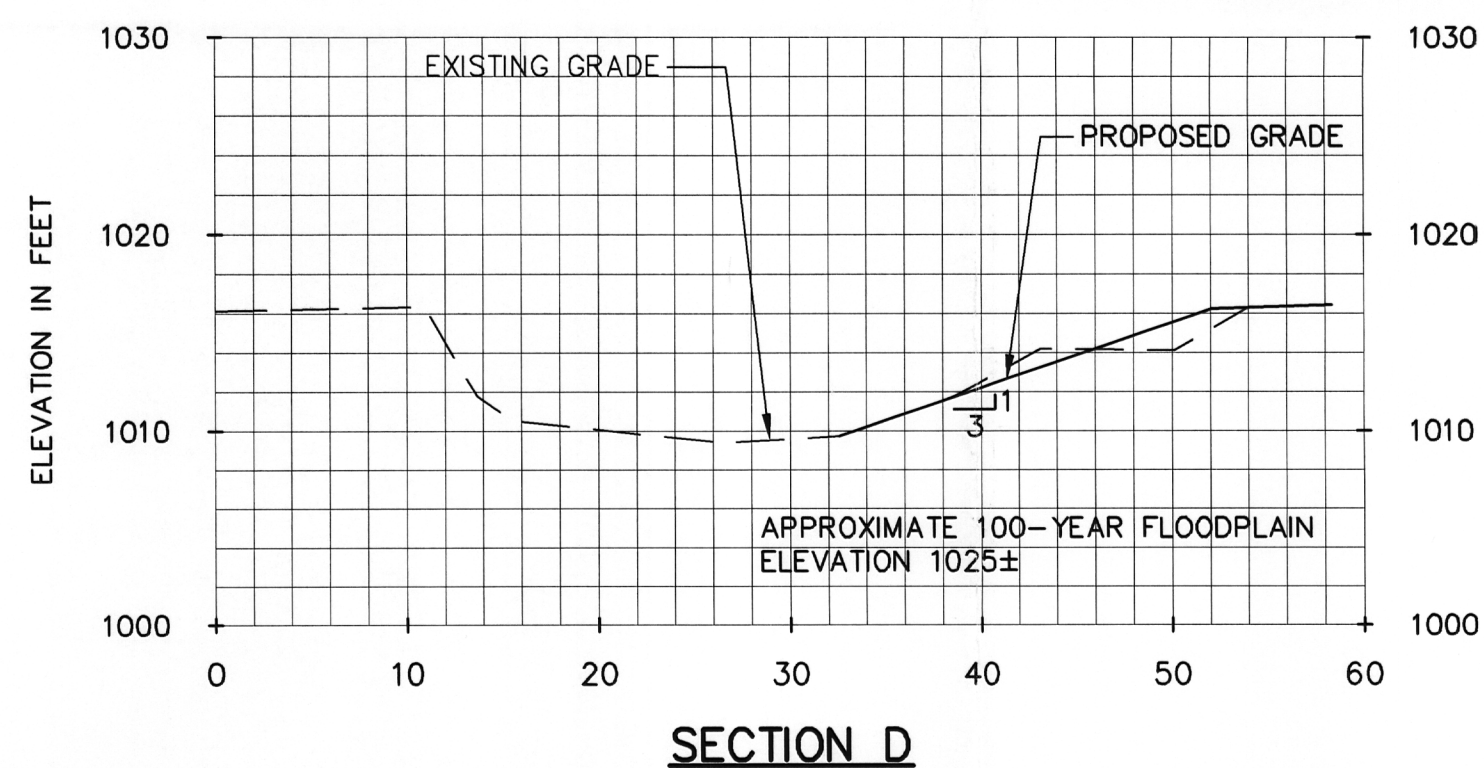
SECTION A



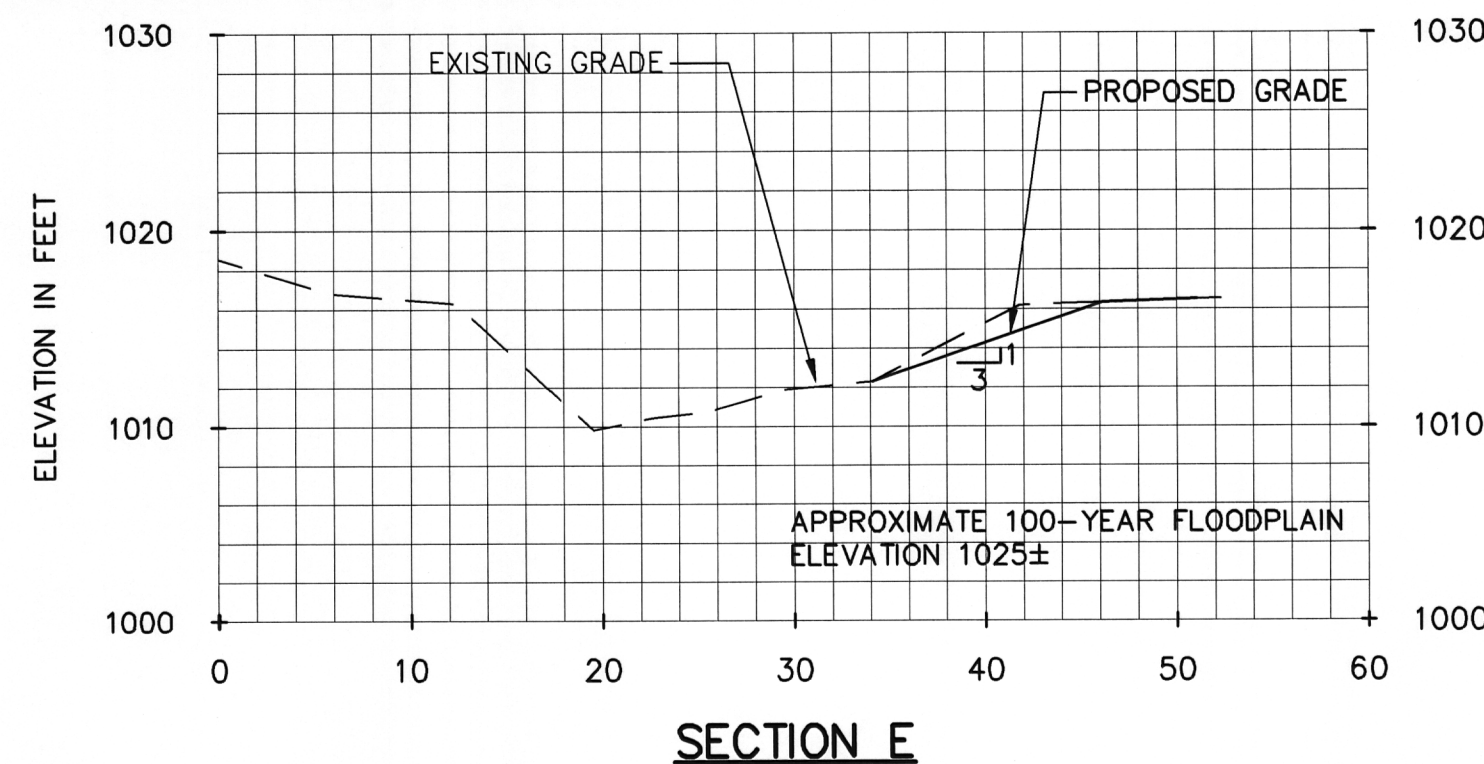
SECTION B



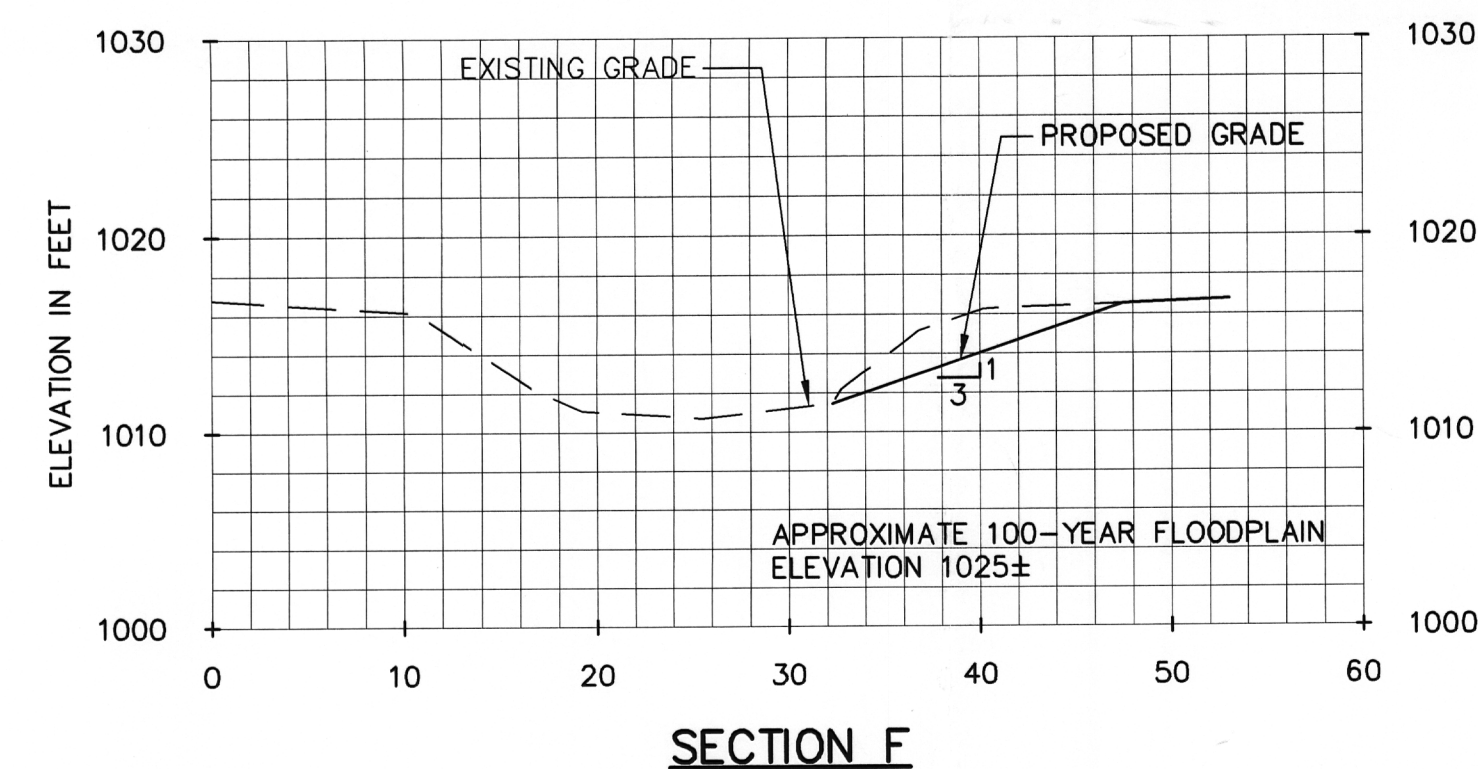
SECTION C



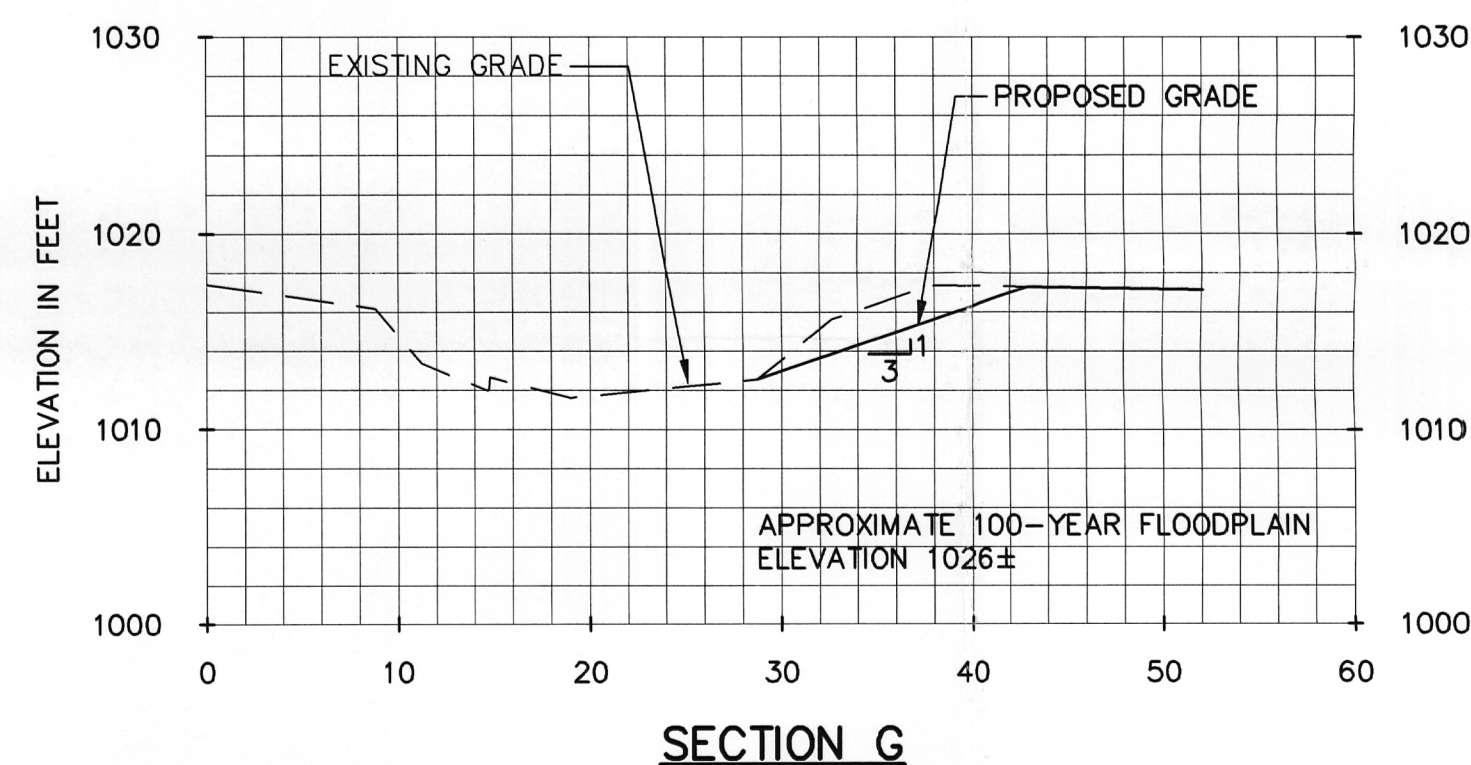
SECTION D



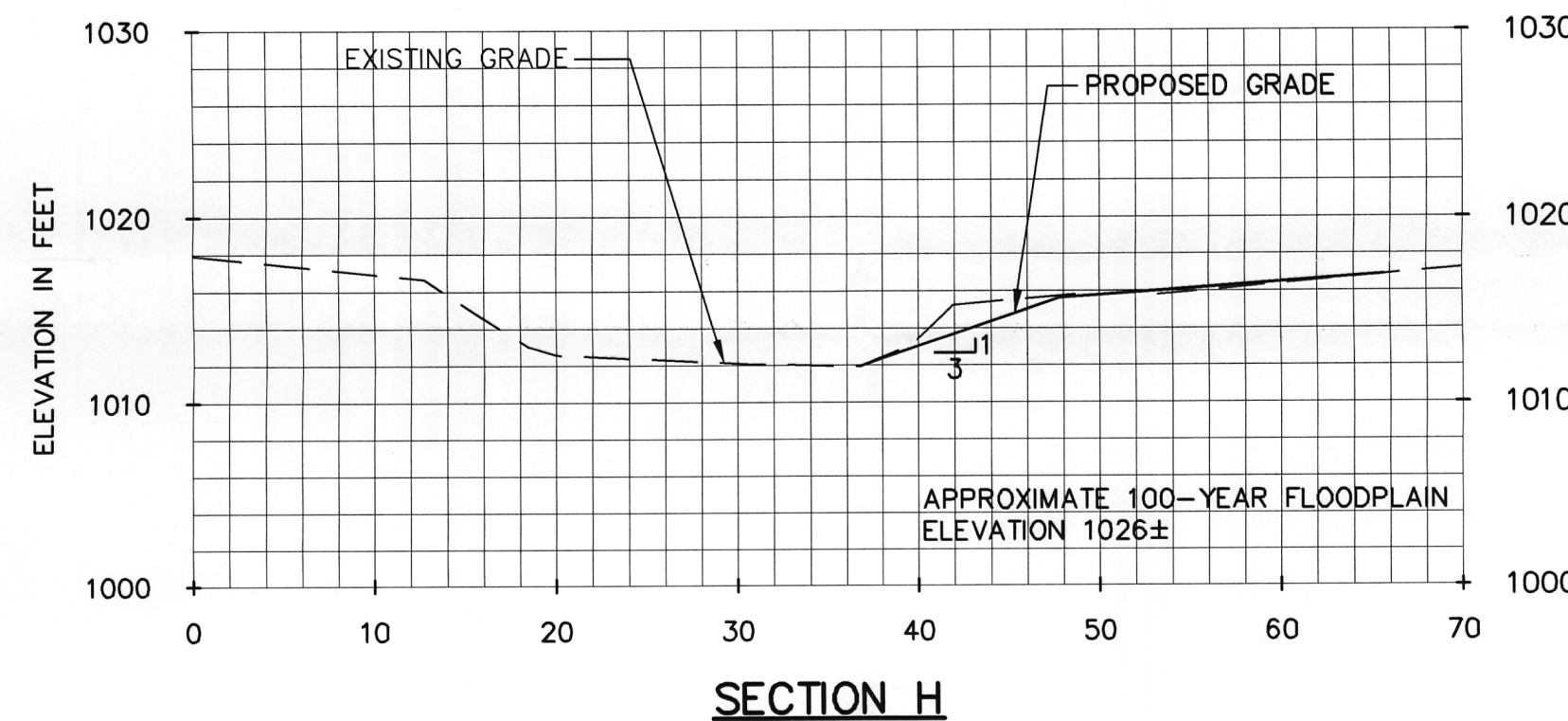
SECTION E



SECTION F



SECTION G




SECTION H

NOTES:

1. FOR GENERAL NOTES AND LEGEND SEE SHEET M-1A.
2. FOR LOCATIONS OF PROPOSED STREAM CROSS SECTIONS SEE SHEET M-15.
4. WATER SURFACE ELEVATION VARIES.
5. SEE SHEETS M-15 AND M-28 FOR PROPOSED CREEK BANK GRADING PLAN AND DETAIL.



D-12



**MALCOLM
PIRNIE**

REVISIONS			
NO.	BY	DATE	REMARKS
1	TCS	02/27/06	REVISED PER PERMIT CHANGE

DES BEG
DWN TCS
CKD KRM

MOLYCORP, INC
WASHINGTON, PA
SITE REMEDIATION CONSTRUCTION

**PROPOSED CREEK BANK
CROSS SECTIONS**

COPYRIGHT © 2005
MALCOLM PIRNIE, INC.
DATE JUNE 2005
M SHEET 16 OF 46
CAD REF. NO. M-16