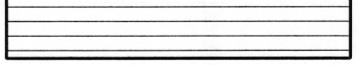




User: SHAFER, Spec: PIRNIE STANDARD File: I:\ACAD\PROJ\4812014\CONFORMED-DESIGN W-9.DWG Scale: 1:1 Date: 11/16/2005 Time: 17:07 Layout: Layout1



LEGEND:

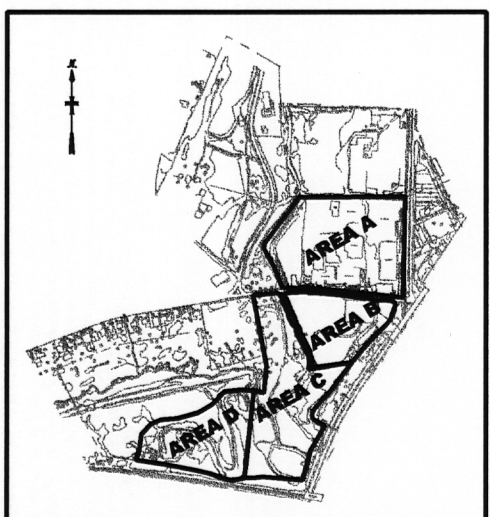
-  APPROXIMATE LIMITS OF TOP OF EXCAVATION (SEE NOTE 2)
-  POTENTIAL RADIOLOGICAL CONTAMINATION AREA. (SEE SHEET A-03A)
-  CHARTIERS CREEK BED EXCAVATION (APPROX. 4' DEPTH)

NOTES:

1. FOR GENERAL NOTES AND LEGEND SEE SHEET M-1A.
2. EXCAVATION LIMITS SHOWN ON THESE DRAWINGS ARE APPROXIMATE. APPROXIMATE CONTAMINATION LIMITS WILL BE IDENTIFIED IN THE FIELD BY REMEDIATION CONSTRUCTION MANAGER UTILIZING EXCAVATION CONTROL MONITORING. FIELD ENGINEERING IS REQUIRED BY THE CONTRACTOR TO ESTABLISH ACTUAL LIMITS OF EXCAVATION, AND TO EVALUATE SIDE SLOPE CONFIGURATIONS, SHORING AND BRACING AS REQUIRED.

D-09

50 0 50 100
SCALE: 1" = 100'



KEY PLAN

MALCOLM PIRNIE

NO.		BY	DATE	REVISIONS	REMARKS
1		TCS	11/15/05	REVISED PER POST BID CHANGE	

DES TCS
DWN MAW
CKD BEG

MOLYCORP, INC
WASHINGTON, PA

SITE REMEDIATION CONSTRUCTION

CONSTRUCTION STAGING PLAN

COPYRIGHT © 2005
MALCOLM PIRNIE, INC.
DATE JUNE 2005
M SHEET 9 OF 46
CAD REF. NO. M-9