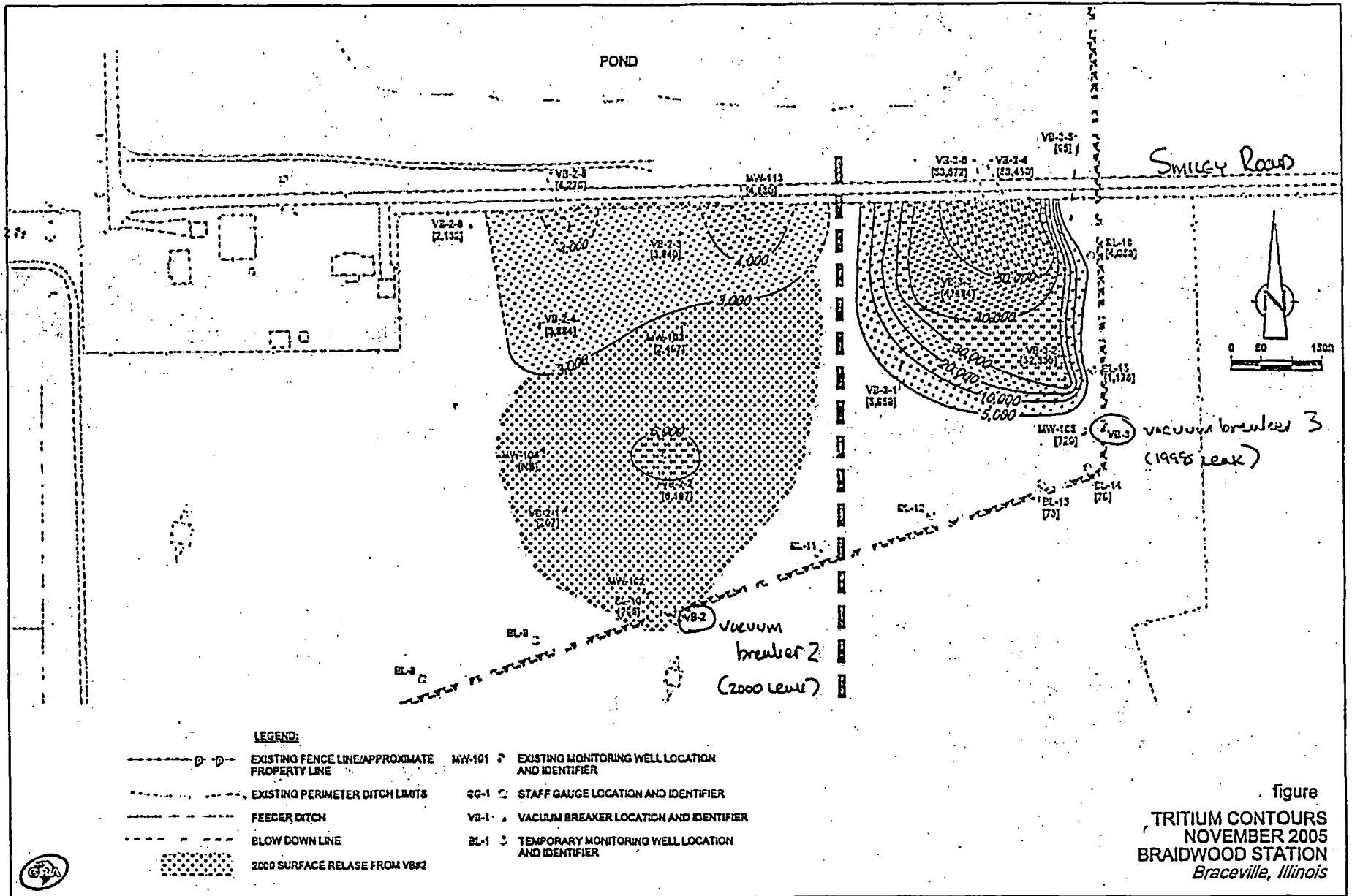


DRAFT

figure

**ESTIMATED TRITIUM CONCENTRATIONS
DECEMBER 6, 2005
BRAIDWOOD STATION
Braceville, Illinois**

D-122



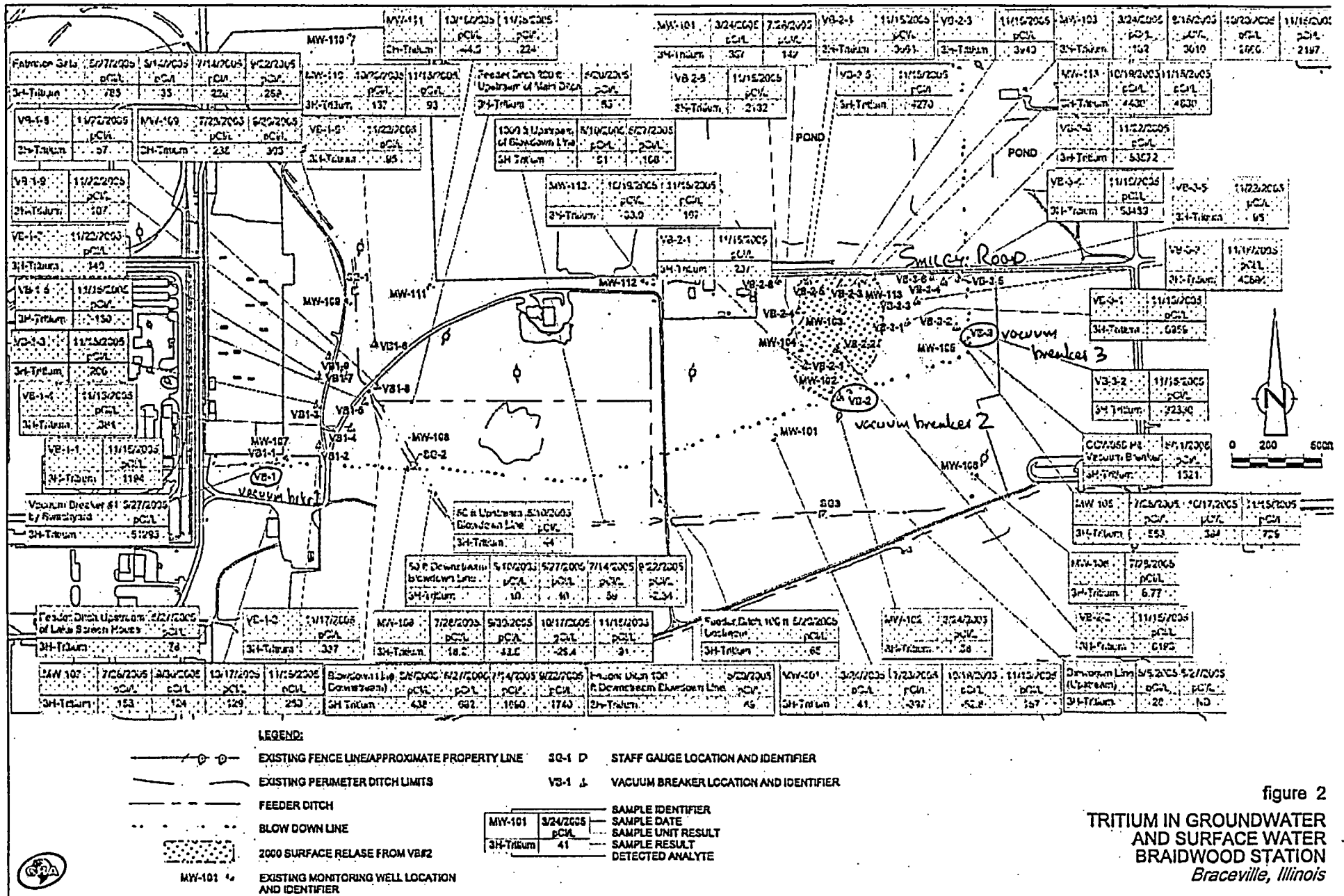
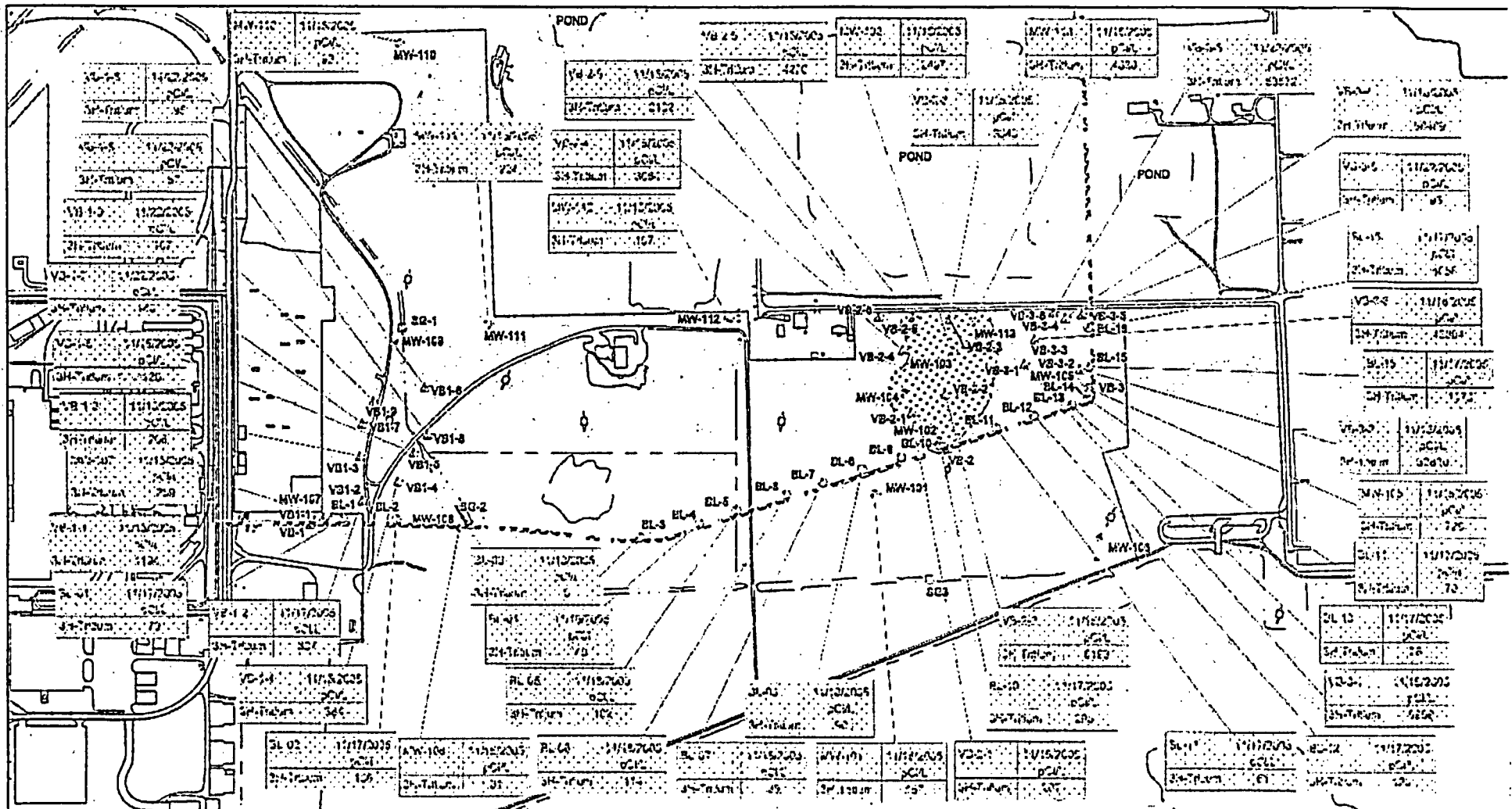


figure 2
TRITIUM IN GROUNDWATER AND SURFACE WATER BRAIDWOOD STATION
Braceville, Illinois



LEGEND:

- EXISTING FENCE LINE/APPROXIMATE PROPERTY LINE
- EXISTING PERIMETER DITCH LIMITS
- FEEDER DITCH
- BLOW DOWN LINE
- 2000 SURFACE RELEASE FROM VB#2
- EXISTING MONITORING WELL LOCATION AND IDENTIFIER
- STAFF GAUGE LOCATION AND IDENTIFIER
- VACUUM BREAKER LOCATION AND IDENTIFIER

MW-101	11/16/2005	PCH	157	TRITIUM
SG-1	11/17/2005	PCH	157	TRITIUM

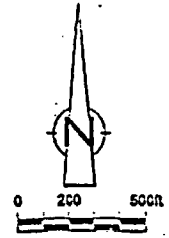
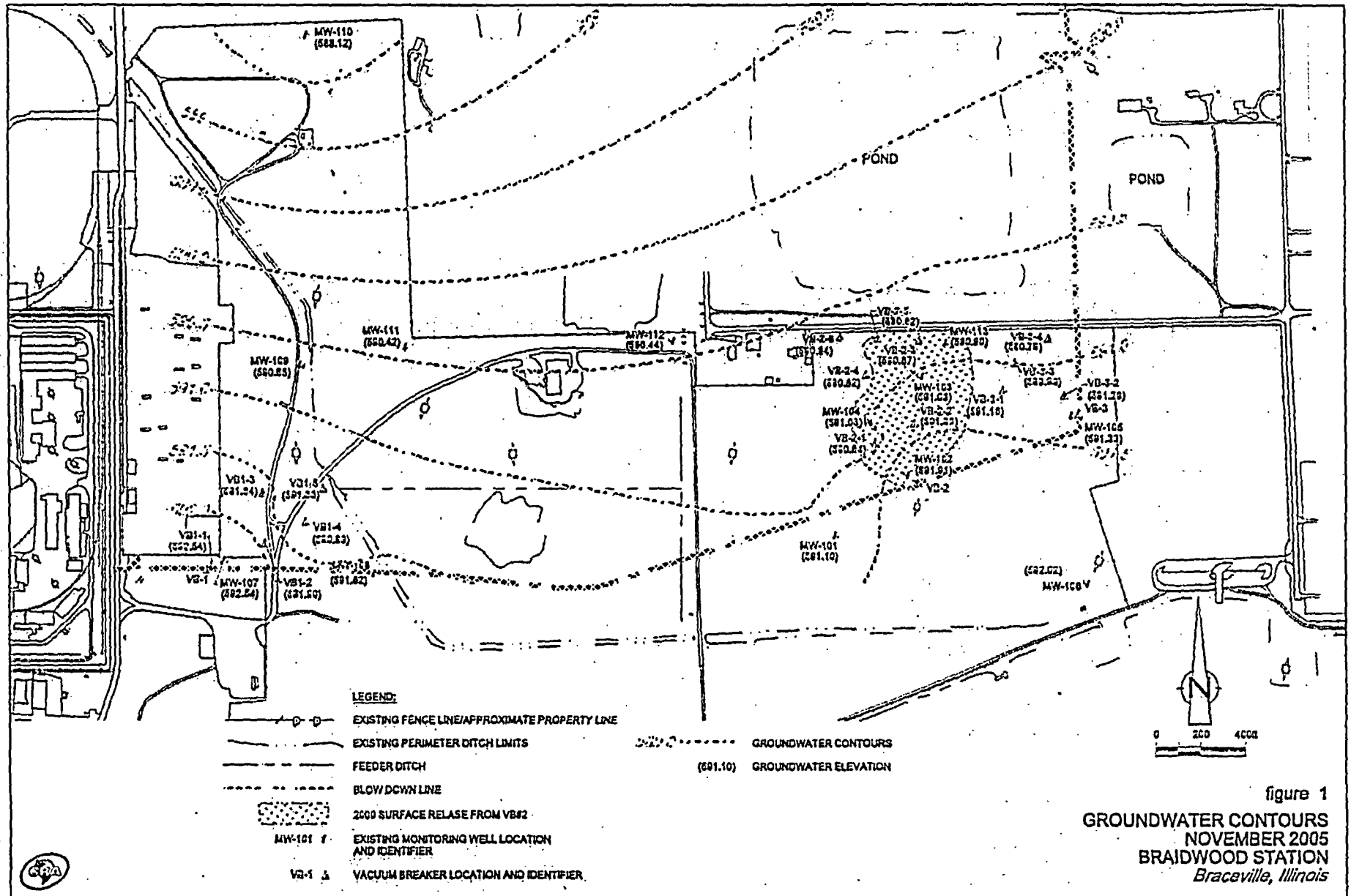


figure 3
TRITIUM IN GROUNDWATER
NOVEMBER 2005
BRAIDWOOD STATION
Braceville, Illinois



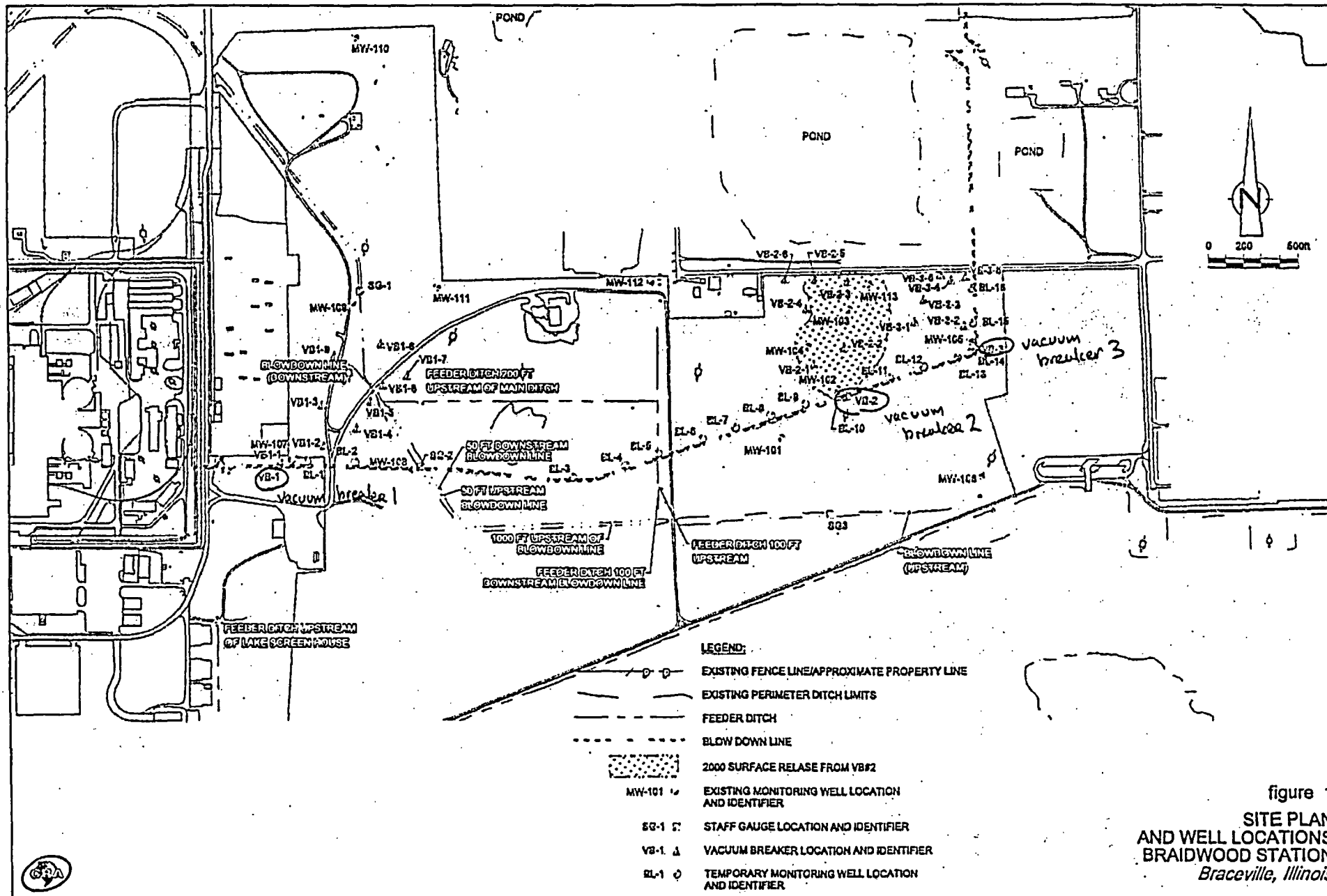


figure 1
 SITE PLAN
 AND WELL LOCATIONS
 BRAIDWOOD STATION
 Braceville, Illinois

